

Viewpoint Photograph 3 : View west from junction of Beauchamp Road and Mary's Terrace (October 2009)

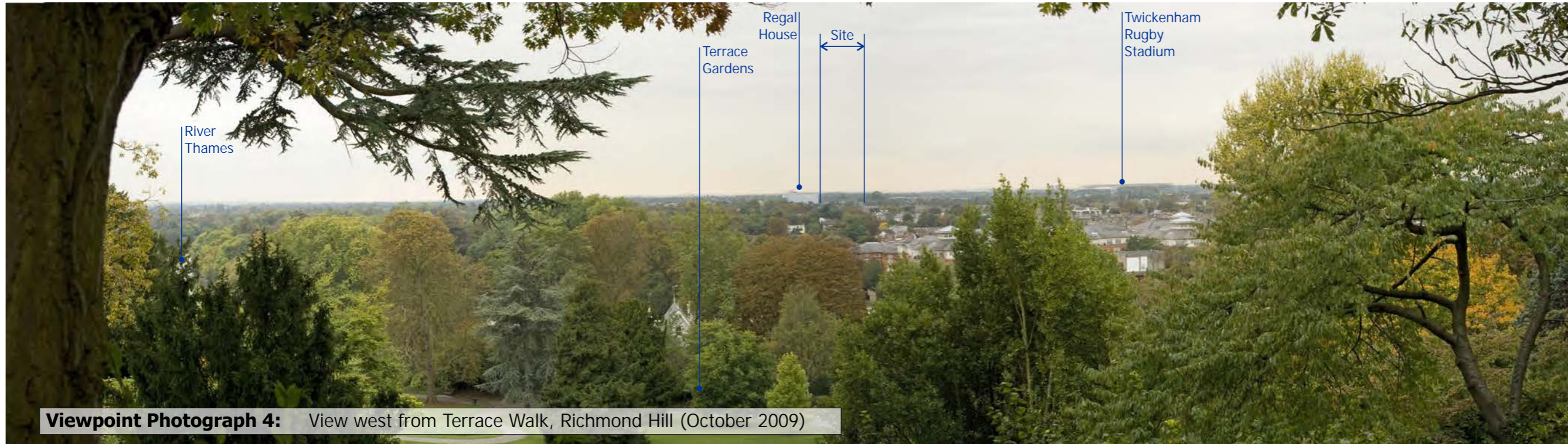


Viewpoint Photograph 3 : Photomontage view with proposed redevelopment of Twickenham Railway Station

Viewpoint Photograph 3 **L.08[A]**

A059553: L08[A].cdr

February 2011



Viewpoint Photograph 4: View west from Terrace Walk, Richmond Hill (October 2009)




Viewpoint Photograph 4: Photomontage view with proposed redevelopment of Twickenham Railway Station

Viewpoint Photograph 4 **L.09[A]**

A059553: L09[A].cdr

February 2011






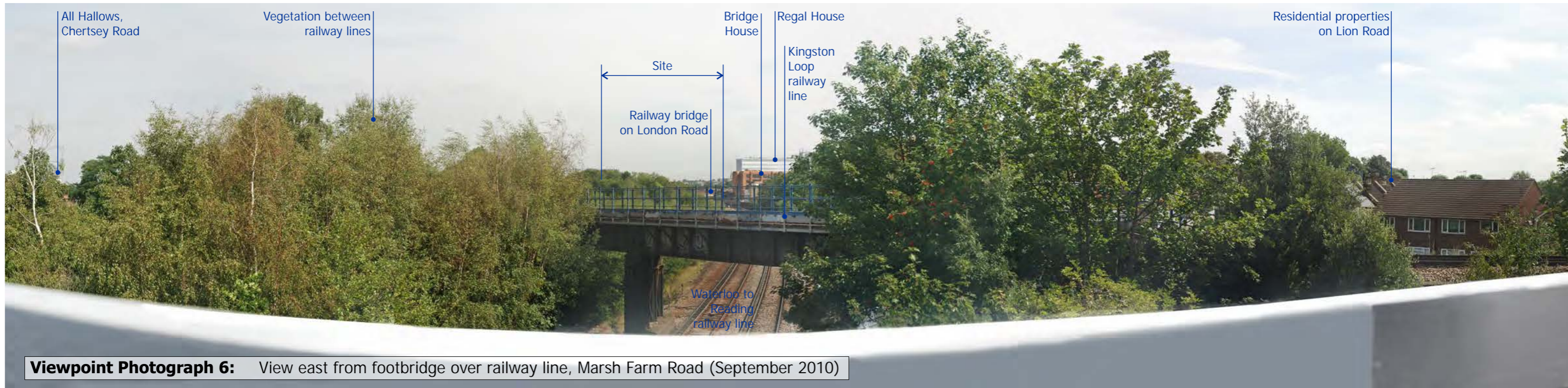
Viewpoint Photograph 5: View east from playing fields off Craneford Way (September 2010)



Viewpoint Photograph 5: Photomontage view with proposed redevelopment of Twickenham Railway Station



Viewpoint Photograph 5 **L.10**_[A]

A059553: L10[A].cdr February 2011



Viewpoint Photograph 6 **L.11[A]**

A059553: L11[A].cdr February 2011



Viewpoint Photograph 7 **L.12[A]**

A059553: L12[A].cdr February 2011



Viewpoint Photograph 8 : View south from between 2b and 2c Cole Park Road (July 2010)



Viewpoint Photograph 8 : Photomontage view with proposed redevelopment of Twickenham Railway Station

Viewpoint Photograph 8 **L.13**[c]

A059553: L13[C].cdr

April 2011

