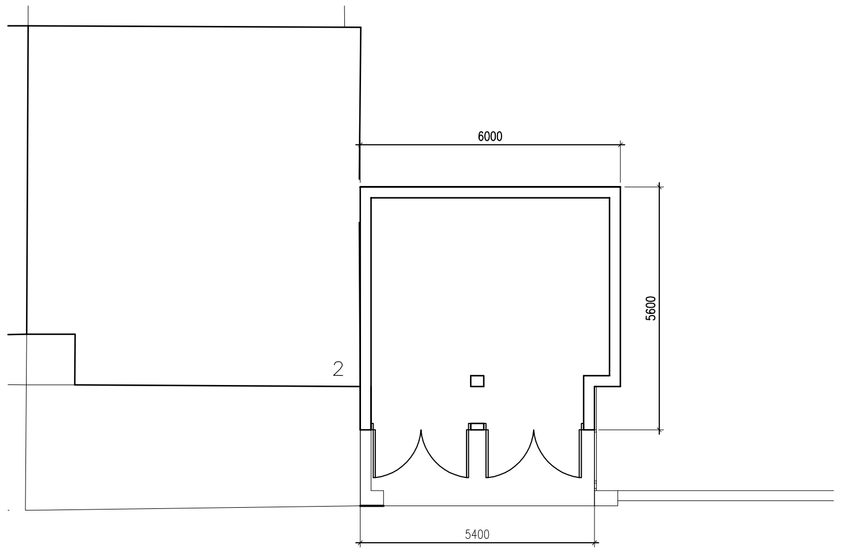

Existing Ground Floor Plan

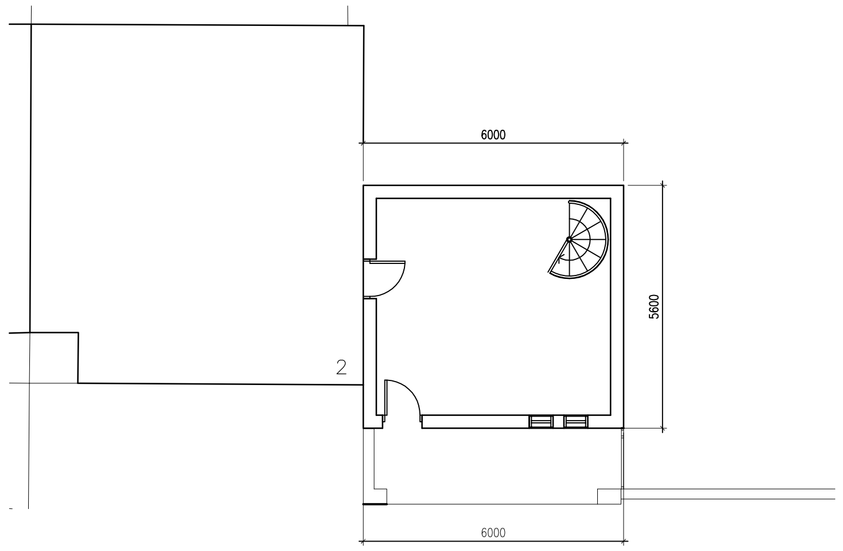

Proposed Ground Floor Plan

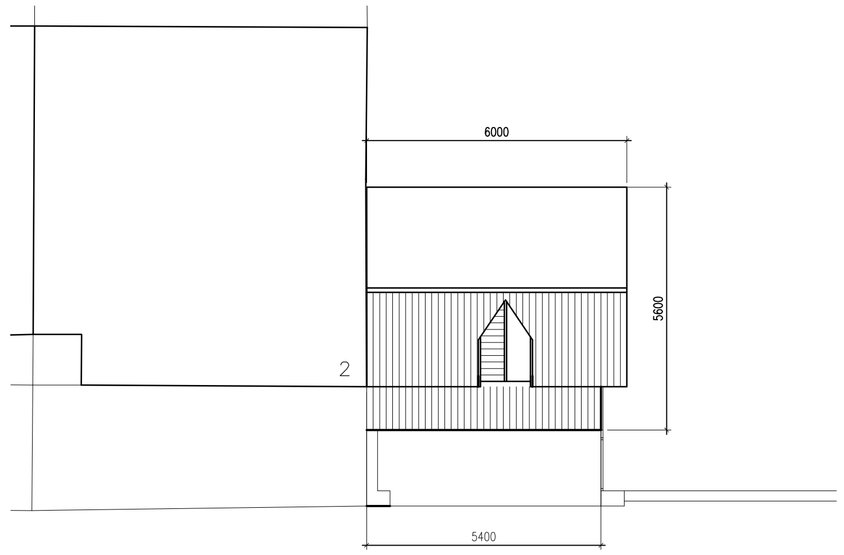

Existing Roof Plan

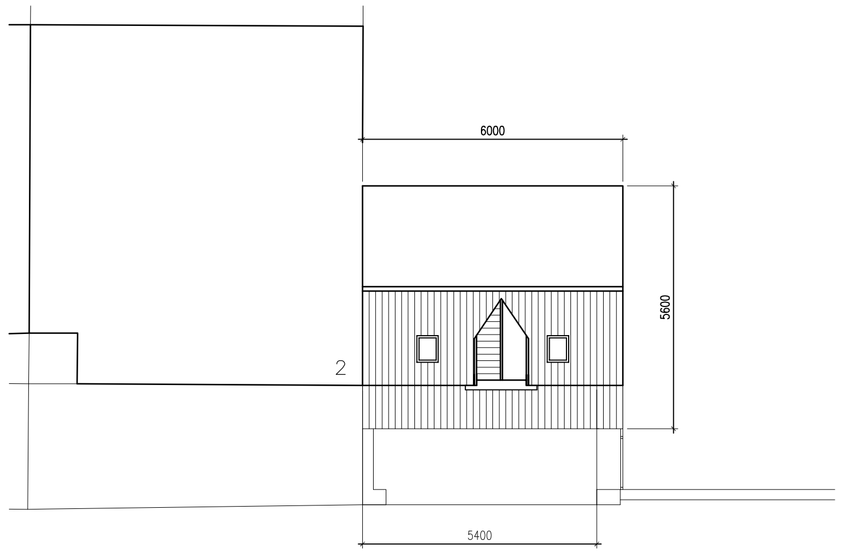

Proposed Roof Plan

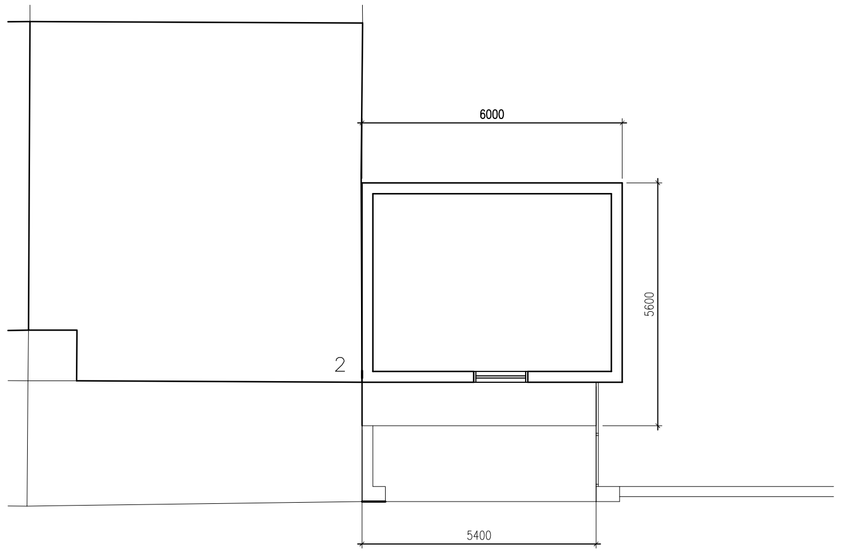

Existing First Floor Plan

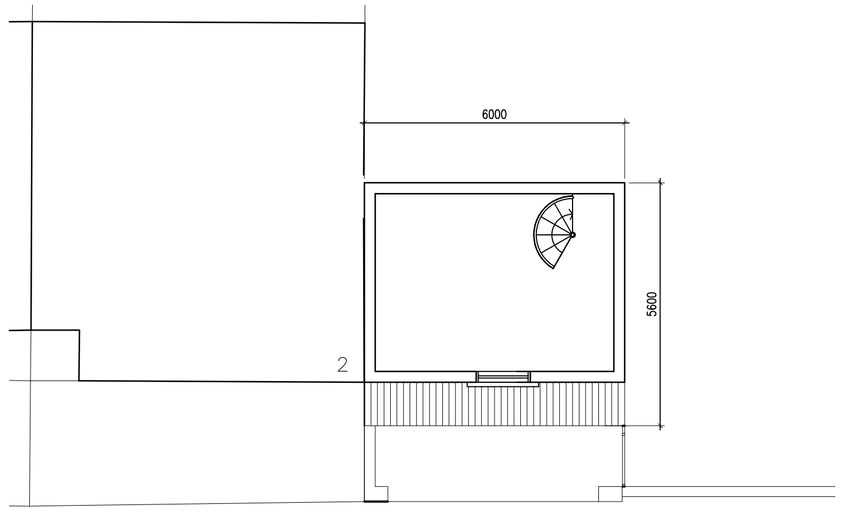

Proposed First Floor Plan

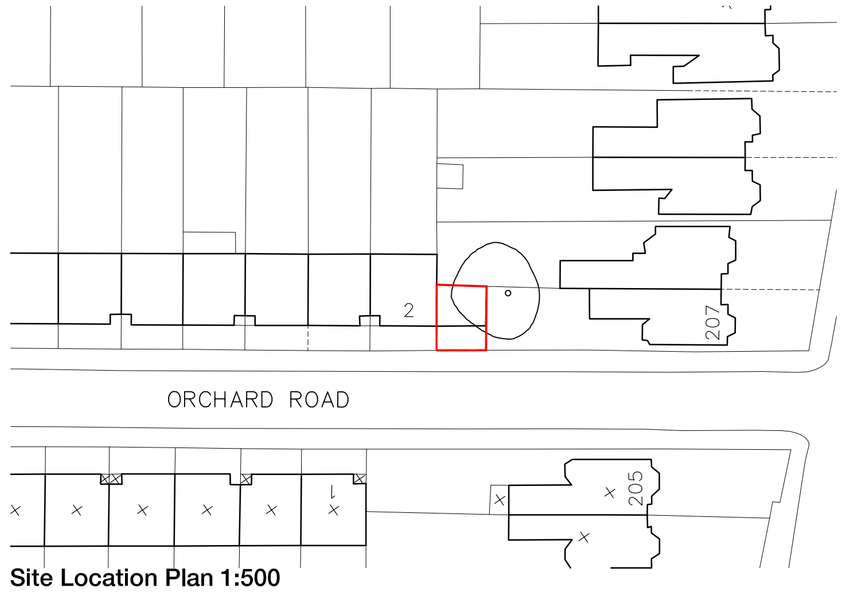

Site Location Plan 1:500

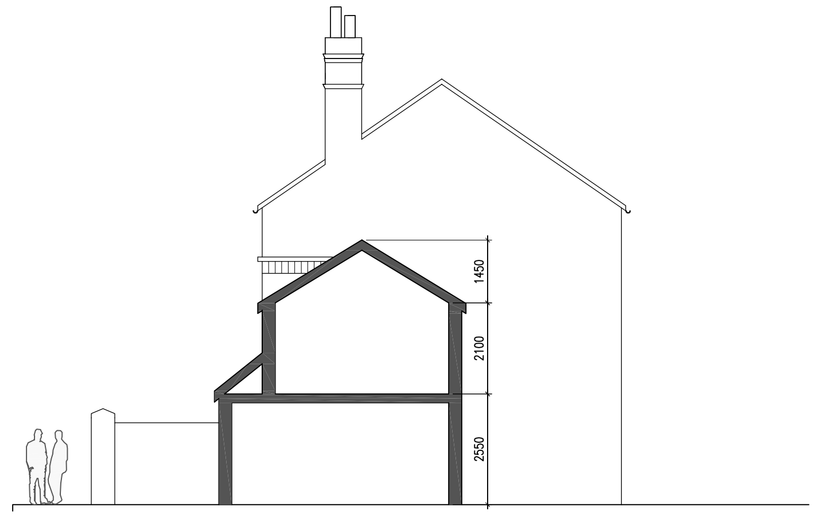

Proposed Section

Existing South Elevation

Proposed South Elevation

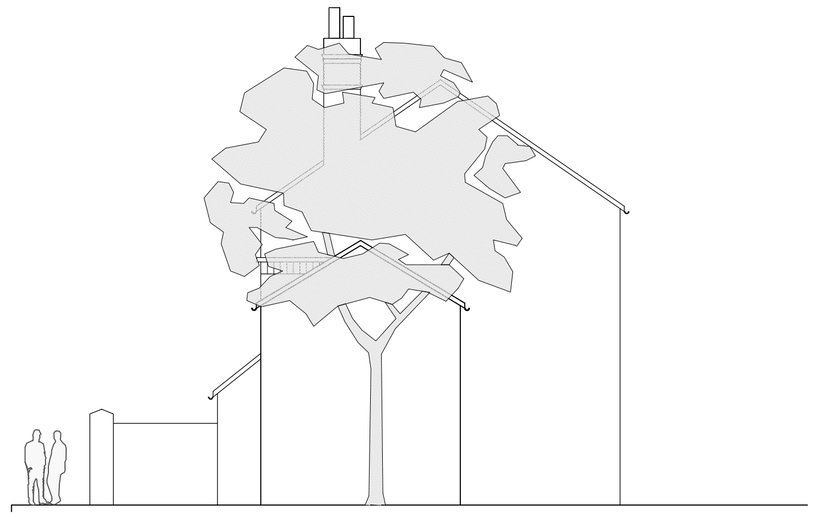

Proposed East Elevation

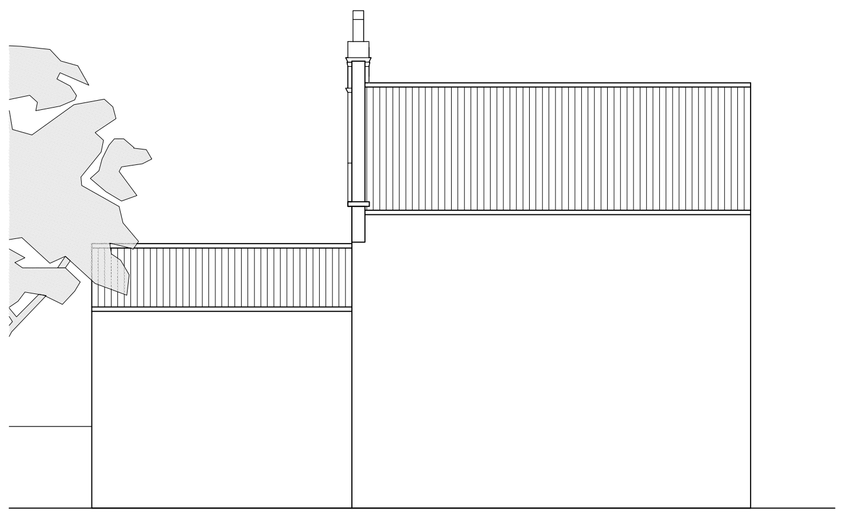

Proposed North Elevation

Location Plan

Rev.	Des.	By	Date	Ch.
D2	Second Issue	ALR	06/12/11	TNT
D1	First Issue	ALR	02/12/11	TNT

0 1 2 3 4 5m

Scale 1:100

Orchard Road

Contractor must verify all dimensions on site before commencing any work or shop drawings. If this drawing exceeds the quantities taken in any way the Architects are to be informed before the work is initiated. Only figured dimensions to be taken from this drawing. Do not scale off this drawing. Drawings based on Ordnance Survey and / or existing record drawings - design and drawing content subject to Site Survey, Structural Survey, Site Investigations, Planning and Statutory Requirements and Approvals. Authorised reproduction from Ordnance Survey Map with permission of the Controller of Her Majesty's Stationery Office. Crown Copyright reserved. careyjones chapmantolcher (Studio South) Limited Copyright.

Project: Orchard Road

Job No.

Title: Proposed Scheme Drawings

Scale: 1:100 @ A1, 1:200 @ A3

Drawn By: ALR

Date: Dec 2011

Checked By: TNT

Drawing No: 20 (01)

Revision: D1

Victoria House, Southampton Row
Bloomsbury, London WC1B 4EA
Tel +44 (0)20 7269 9400
Fax +44 (0)02 7269 9401

Rose Wharf, East Street
Leeds LS9 8EE
Tel +44 (0)113 224 5000
Fax +44 (0)113 224 5001

Piccadilly House, 49 Piccadilly
Manchester M1 2AP
Tel +44 (0) 161 212 1780

info@careyjones.com
www.careyjones.com

careyjones
chapmantolcher

PRELIMINARY