

Orchard Road, Richmond, TW9 4NY

Prepared for:

Mr E Toms
Land Science Brighton Ltd
Carlton House
28-29 Carlton Terrace
Hove
East Sussex
BN41 1UR

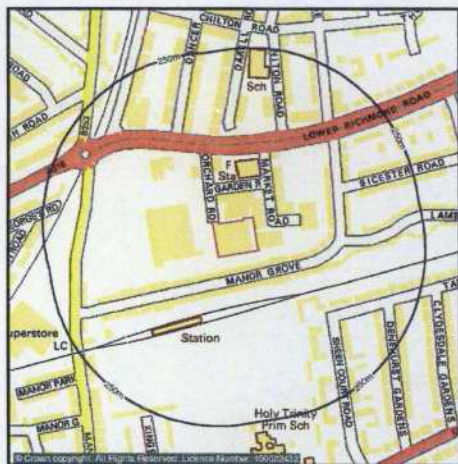
Report Reference: SCD_35804952_1_1

Report Date: 18-AUG-2011

Customer Reference: LS 0360

National Grid Reference: 519210 175570

Site Area: 2945 m²



If you have any questions on the contents of this Report please contact Landmark Customer Helpdesk which is open from 9:00am - 5:30pm, Monday - Friday, via one of the following channels:

Telephone: 0844 844 9966
Fax: 0844 844 9980
Email: info@landmarkinfo.co.uk
Website: www.sitecheck.co.uk

| Report Sections and Details | Page |
|---|------|
| Summary of Site | - |
| This section comprises source, pathway and receptor information found on site. Other factors which may affect the site are also included. | |
| Aerial Photo | 1 |
| The aerial photo gives an overall view of the area. The smaller large-scale Ordnance Survey map includes the site boundary and search zone buffer at 250m. | |
| Location Map | 2 |
| The accurate large-scale Ordnance Survey map confirms the boundary of the subject site. The descriptive text may identify other features which could be of relevance but not reported. The smaller aerial photo includes the site boundary. | |
| Summary Table | 3 |
| This section comprises of a summary table of the information found on site and in its vicinity. | |
| Current Land Use | 7 |
| This section contains a map, which shows current land use features. The following pages detail these features and identify the Reference Number and direction. | |
| Historical Land Use | 11 |
| This section contains a map, which shows historical land use features. The following pages detail these features and identify the Reference Number and direction. A table listing all the maps used to source this information is included. | |
| Sensitivity | 14 |
| This section contains a map, which shows pathway and receptor features. The following pages detail these features and identify the Reference Number and direction. This section also contains a separate Flood Map and flood details. | |
| Other Factors | 17 |
| This section contains information on other factors which may affect the site and its vicinity. | |
| Useful Information | 18 |
| This section contains information which may be of use when interpreting the report. | |
| Useful Contacts | 19 |
| All textual information is linked by the 'Contact Ref' to this quick reference list of contacts. These contacts may be able to supply additional information or answer any subsequent query relating to that record. | |

| Current Land Use | Page No. | Reference Number (Map ID) |
|---|----------|---------------------------|
| Potentially Contaminative Uses | | |
| Contemporary Trade Directory Entries | | |
| Dairy Crest Ltd, Orchard Road, Richmond, Surrey, TW9 4NY, Dairies, Status: Inactive, Positional Accuracy: Automatically positioned to the address | 9 | 1 |

| Historical Land Use | Page No. | Reference Number (Map ID) |
|--|----------|---------------------------|
| Potentially Contaminative Uses | | |
| Potentially Contaminative Industrial Uses (Past Land Use) | | |
| Gas manufacture & distribution, Date of Mapping: 1874 - 1988 | 12 | 2 |

| Sensitivity | Page No. | Reference Number (Map ID) |
|---|----------|---------------------------|
| Pathways | | |
| Groundwater Vulnerability | | |
| Geological Classification: Minor Aquifer (Variably permeable) - These can be fractured or potentially fractured rocks, which do not have a high primary permeability, or other formations of variable permeability including unconsolidated deposits. Although not producing large quantities of water for abstraction, they are important for local supplies and in supplying base flow to rivers, Soil Classification: Soils of High Leaching Potential (U) - Soil information for restored mineral workings and urban areas is based on fewer observations than elsewhere. A worst case vulnerability classification (H) assumed, until proved otherwise, Map Scale: 1:100,000, Map Name: Sheet 39 West London, Contact Ref: 2 | 16 | - |

| Other Factors | Page No. | Reference Number (Map ID) |
|--|----------|---------------------------|
| Geological | | |
| Radon Potential - Radon Affected Areas | | |
| Affected Areas: The property is in a lower probability radon area, as less than 1% of homes are above the action level, Source: British Geological Survey, National Geoscience Information Service, Contact Ref: 5 | 17 | - |
| Radon Potential - Radon Protection Measures | | |
| Radon Protection Measures: None, Source: British Geological Survey, National Geoscience Information Service, Contact Ref: 5 | 17 | - |
| Potential for Landslide Ground Stability Hazards | | |
| Hazard Potential: Very Low, Contact Ref: 5 | 17 | - |

Brought to you by Landmark

If you would like any further assistance regarding this report then please contact
Landmark on (Tel) 0844 844 9966, (Fax) 0844 844 9980, Email: info@landmarkinfo.co.uk

| Other Factors | Page No. | Reference Number (Map ID) |
|---|----------|---------------------------|
| Geological | | |
| Potential for Running Sand Ground Stability Hazards | | |
| Hazard Potential: Very Low, Contact Ref: 5 | 17 | - |
| Potential for Collapsible Ground Stability Hazards | | |
| Hazard Potential: Very Low, Contact Ref: 5 | 17 | - |



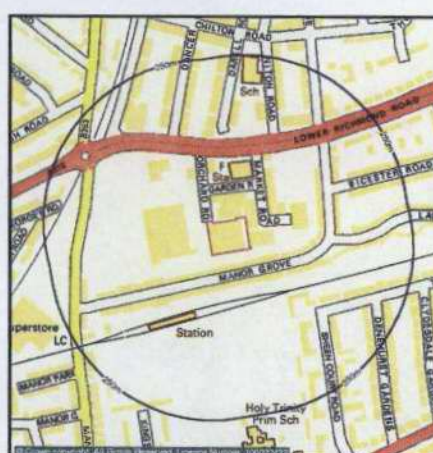
Site
Orchard Road, Richmond, TW9 4NY

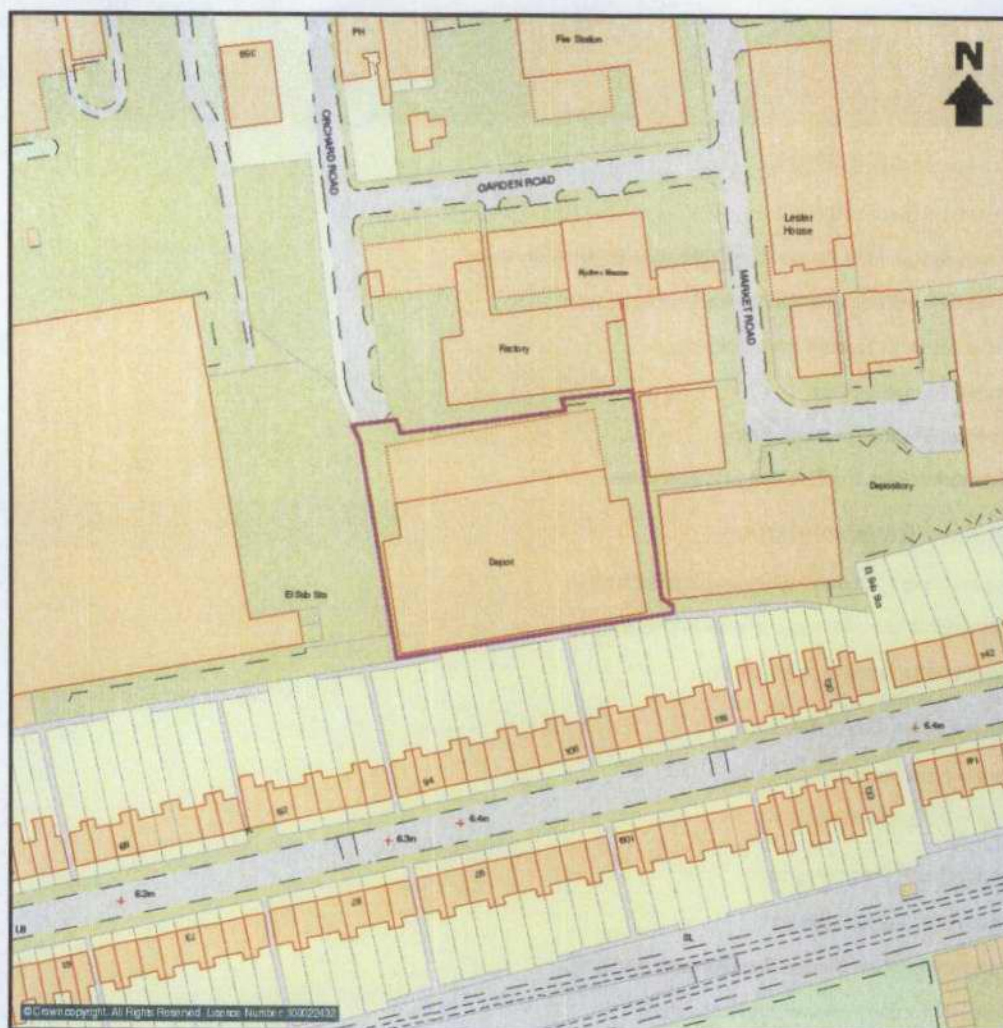
Grid Reference
519210, 175570

Report Reference
SCD_35804952_1_1

Customer Reference
LS 0360

Size of Site
2945 m²





Site
Orchard Road, Richmond, TW9 4NY

Grid Reference
519210, 175570

Report Reference
SCD_35804952_1_1

Customer Reference
LS 0360

Size of Site
2945 m²



| Current Land Use Sources | On Site 1 | 0-250m 26 |
|---|--------------|--------------|
| Waste / Landfill Sites | | |
| BGS Recorded Landfill Sites | 0 | 0 |
| Licensed Waste Management Facilities (Landfill Boundaries) | 0 | 0 |
| Licensed Waste Management Facilities (Locations) | 0 | 0 |
| Local Authority Recorded Landfill Sites | 0 | 0 |
| Registered Landfill Sites | 0 | 0 |
| Registered Waste Transfer Sites | 0 | 0 |
| Registered Waste Treatment or Disposal Sites | 0 | 0 |
| Statutory Authorisations | | |
| Local Authority Pollution Prevention and Controls | 0 | 5 |
| Contaminated Land Register Entries and Notices | 0 | 0 |
| Registered Radioactive Substances | 0 | 0 |
| Discharge Consents | | |
| Discharge Consents | 0 | 1 |
| Water Industry Act Referrals | 0 | 0 |
| Industrial Processes | | |
| Integrated Pollution Controls | 0 | 0 |
| Integrated Pollution Control Registered Waste Sites | 0 | 0 |
| Integrated Pollution Prevention And Control | 0 | 0 |
| Local Authority Integrated Pollution Prevention And Control | 0 | 0 |
| Storage of Hazardous Substances | | |
| Control of Major Accident Hazards Sites (COMAH) | 0 | 1 |
| Explosive Sites | 0 | 0 |
| Notification of Installations Handling Hazardous Substances (NIHHS) | 0 | 1 |
| Planning Hazardous Substance Consents | 0 | 1 |
| Contraventions | | |
| Local Authority Pollution Prevention and Control Enforcements | 0 | 0 |
| Enforcement and Prohibition Notices | 0 | 0 |
| Planning Hazardous Substance Enforcements | 0 | 0 |
| Prosecutions Relating to Authorised Processes | 0 | 0 |
| Prosecutions Relating to Controlled Waters | 0 | 0 |
| Substantiated Pollution Incident Register | 0 | 0 |

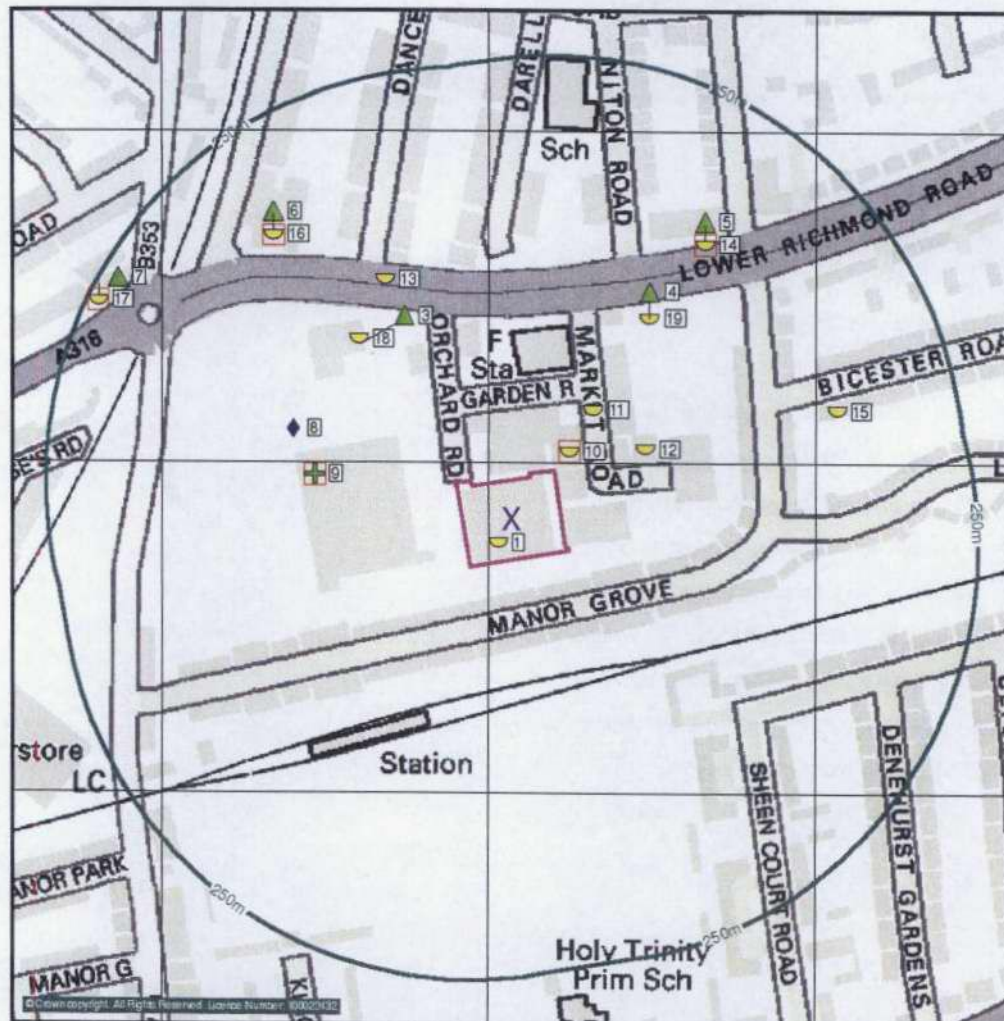
| Current Land Use | On Site | 0-250m |
|---------------------------------------|----------------|---------------|
| Sources | 1 | 26 |
| Potentially Contaminative Uses | | |
| Contemporary Trade Directory Entries | 1 | 13 |
| Fuel Station Entries | 0 | 4 |
| Miscellaneous | | |
| BGS Recorded Mineral Sites | 0 | 0 |

| Historical Land Use | On Site | 0-250m |
|---|----------------|---------------|
| Sources | 1 | 6 |
| Potentially Contaminative Uses | | |
| Historical Tanks And Energy Facilities | 0 | 2 |
| Potentially Contaminative Industrial Uses (Past Land Use) | 1 | 4 |
| Potentially Infilled Land | | |
| Former Marshes | 0 | 0 |
| Potentially Infilled Land (Non-Water) | 0 | 0 |
| Potentially Infilled Land (Water) | 0 | 0 |

| Sensitivity | On Site | 0-250m |
|--|----------------|---------------|
| Pathways and Receptors | 1 | 2 |
| Pathways | | |
| Groundwater Vulnerability | 1 | n/a |
| Drift Deposits | 0 | n/a |
| Historical Flood Liabilities | 0 | 0 |
| Extreme Flooding from Rivers or Sea without Defences | 0 | 1 |
| Flooding from Rivers or Sea without Defences | 0 | 0 |
| Areas Benefiting from Flood Defences | 0 | 1 |
| Flood Water Storage Areas | 0 | 0 |
| Flood Defences | 0 | 0 |

| Sensitivity | On Site | 0-250m |
|--|---------|--------|
| Pathways and Receptors | 1 | 2 |
| Environmentally Sensitive Receptors | | |
| Areas of Outstanding Natural Beauty | 0 | 0 |
| Environmentally Sensitive Areas | 0 | 0 |
| Local Nature Reserves | 0 | 0 |
| Marine Nature Reserves | 0 | 0 |
| National Nature Reserves | 0 | 0 |
| Nearest Surface Water Feature | 0 | 0 |
| Ramsar Sites | 0 | 0 |
| Sites of Special Scientific Interest | 0 | 0 |
| Source Protection Zones | 0 | 0 |
| Special Areas of Conservation | 0 | 0 |
| Special Protection Areas | 0 | 0 |
| Water Abstractions | 0 | 0 |
| Protected Countryside Areas | | |
| Forest Parks | 0 | 0 |
| National Parks | 0 | 0 |
| National Scenic Areas | 0 | 0 |

| Other Factors | On Site | 0-250m |
|---|---------|--------|
| Geological | 7 | 1 |
| Brine Compensation Area | 0 | n/a |
| Coal Mining Affected Areas | 0 | n/a |
| Mining Instability | 0 | 0 |
| Man-Made Mining Cavities | 0 | 0 |
| Natural Cavities | 0 | 0 |
| Potential for Collapsible Ground Stability Hazards | 1 | 0 |
| Radon Potential - Radon Affected Areas | 1 | n/a |
| Radon Potential - Radon Protection Measures | 1 | n/a |
| Potential for Compressible Ground Stability Hazards | 1 | 0 |
| Potential for Ground Dissolution Stability Hazards | 0 | 0 |
| Potential for Landslide Ground Stability Hazards | 1 | 0 |
| Potential for Running Sand Ground Stability Hazards | 1 | 0 |
| Potential for Shrinking or Swelling Clay Ground Stability Hazards | 1 | 1 |
| Non Coal Mining Areas of Great Britain | 0 | 0 |



| General | Waste/Landfill Sites | | Contraventions | Storage Of Hazardous Substances | Statutory Authorisations |
|---|---|---|--|---|--|
|  Site Boundary |  BGS Recorded Landfill Site |  BGS Recorded Landfill Site (Point) |  Local Authority Pollution Prevention and Control Enforcement |  COMAH |  Local Authority Pollution Prevention and Control |
|  Search Buffer |  Licensed Waste Management Facilities (Landfill) |  Licensed Waste Management Facilities (Location) |  Planning Hazardous Substance Enforcement |  Planning Hazardous Substance Consent |  Contaminated Land Register Entry or Notice (Point) |
|  Bearing Reference Point |  Local Authority Recorded Landfill Site |  Local Authority Recorded Landfill Site (Point) |  Prosecution Relating to Authorised Processes |  Explosive Site |  Contaminated Land Register Entry or Notice |
|  Reference Number |  Registered Waste Transfer Site |  Registered Waste Transfer Site (Point) |  Enforcement and Prohibition Notice |  NHHS |  Registered Radioactive Substance |
| Miscellaneous |  BGS Recorded Mineral Site |  Registered Waste Treatment or Disposal Site |  Substantiated Pollution Incident Register |  Integrated Pollution Control |  Discharge Consents |
|  Potentially Contaminative Use |  Registered Landfill Site |  Registered Landfill Site (Point) |  Prosecution Relating to Controlled Waters |  Local Authority Integrated Pollution Prevention and Control |  Discharge Consent |
|  Potentially Contaminative Use |  Point Location of Registered Landfill Site |  Potential Landfill Site | |  Water Industry Act Referral | |

| Sources | Ref No. | Search Buffer | Direction |
|--|---------|---------------|-----------|
| Waste / Landfill Sites | | | |
| Local Authority Landfill Coverage | | | |
| Name: London Borough of Richmond Upon Thames, - Has no landfill data to supply, Contact Ref: 4 | - | On Site | N |

| Statutory Authorisations | Ref No. | Search Buffer | Direction |
|---|---------|---------------|-----------|
| Local Authority Pollution Prevention and Controls | | | |
| Sainsburys Service Station, Manor Road, Lower Richmond Road, RICHMOND, Surrey, TW, Part B - Fuel and Power Industry Sector, Reference: 19/PVR, Status: Permitted, Positional Accuracy: Manually positioned to the address or location, Contact Ref: 1 | 3 | 0-250m | NW |
| Richmond Motor Centre (Esso), 293 Lower Richmond Road, RICHMOND, Surrey, TW9 4LU, Part B - Fuel and Power Industry Sector, Reference: 11/PVR, Status: Authorisation revoked, Revoked, Positional Accuracy: Manually positioned to the address or location, Contact Ref: 1 | 4 | 0-250m | NE |
| Tcs Richmond, 22-24 Popham Gardens, Lower Richmond Road, RICHMOND, Surrey, TW9 4LJ, Part B - Fuel and Power Industry Sector, Reference: 05/PVR, Status: Permitted, Positional Accuracy: Automatically positioned to the address, Contact Ref: 1 | 5 | 0-250m | NE |
| Lance Owen, 1-5 North Road, RICHMOND, Surrey, TW9 4HA, Part B - Fuel and Power Industry Sector, Reference: EP/M/93/01/P1, Status: Authorisation revoked, Revoked, Positional Accuracy: Automatically positioned to the address, Contact Ref: 1 | 6 | 0-250m | NW |
| Beacon Service Station (Bp), Lower Mortlake Road, RICHMOND, Surrey, TW9 4LU, Part B - Fuel and Power Industry Sector, Reference: 04/PVR, Status: Permitted, Positional Accuracy: Manually positioned to the address or location, Contact Ref: 1 | 7 | 0-250m | NW |

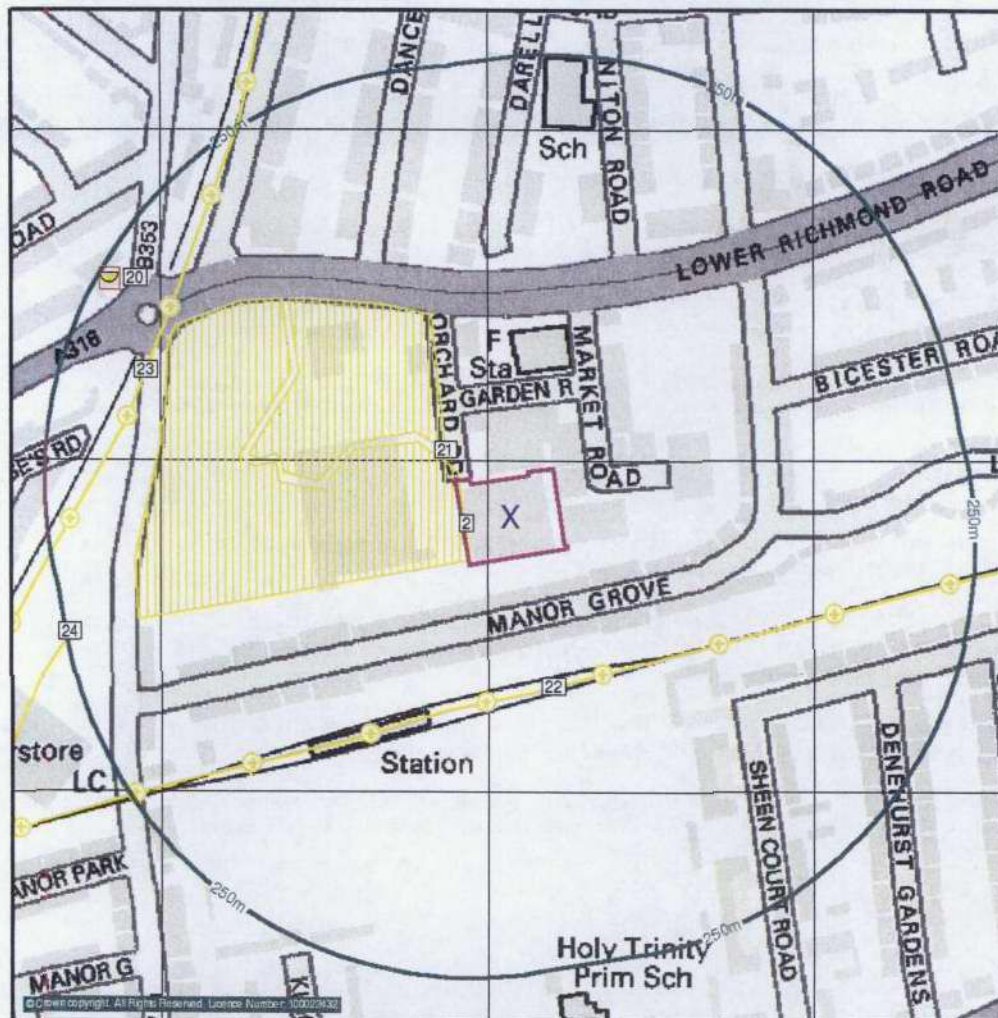
| Discharge Consents | Ref No. | Search Buffer | Direction |
|---|---------|---------------|-----------|
| Discharge Consents | | | |
| Bg Properties Plc., Depot & Gas Holder Station, Manor Road, Richmond, Miscellaneous Discharge, Reference: CATM.3197, Version: 1, Status: Revoked (Water Resources Act 1991, Section 88 & Schedule 10 as amended by Environment Act 1995), Positional Accuracy: Located by supplier to within 100m, Contact ref: 2 | 8 | 0-250m | W |

| Storage of Hazardous Substances | Ref No. | Search Buffer | Direction |
|---|---------|---------------|-----------|
| Control of Major Accident Hazards Sites (COMAH) | | | |
| Transco Plc, Manor Road, RICHMOND, Surrey, TW9 4QH, Status: Active, Positional Accuracy: Manually positioned to the address or location, Contact Ref: 3 | 9 | 0-250m | W |

| Sources | Ref No. | Search Buffer | Direction |
|---|---------|---------------|-----------|
| Storage of Hazardous Substances | | | |
| Notification of Installations Handling Hazardous Substances (NIHHS) | | | |
| Transco, Richmond Holder Station, Manor Road, RICHMOND, Surrey, TW9 4OB, Status: Active, Positional Accuracy: Manually positioned to the address or location, Contact Ref: 3 | 9 | 0-250m | W |
| Planning Hazardous Substance Consents | | | |
| British Gas North Thames, Richmond Holder Station, Manor Road, Richmond, TW9 4QB, Storage of Flammable Substances, Reference: 92/1926/Hs, Status: Deemed Consent Granted, Granted, Positional Accuracy: Located by supplier to within 10m, Contact Ref: 4 | 9 | 0-250m | W |

| Potentially Contaminative Uses | Ref No. | Search Buffer | Direction |
|--|---------|---------------|-----------|
| Contemporary Trade Directory Entries | | | |
| Dairy Crest Ltd, Orchard Road, Richmond, Surrey, TW9 4NY, Dairies, Status: Inactive, Positional Accuracy: Automatically positioned to the address | 1 | On Site | SW |
| Hammond Vivian Ltd, Power House, 27, Market Road, Richmond, Surrey, TW9 4LZ, Printers, Status: Inactive, Positional Accuracy: Manually positioned to the address or location | 10 | 0-250m | NE |
| Natgraphics, Hydrex House, Garden Road, Richmond, Surrey, TW9 4NR, Printing Engineering Services, Status: Inactive, Positional Accuracy: Automatically positioned to the address | 10 | 0-250m | N |
| Natgraphics, Hydrex House, Garden Road, Richmond, Surrey, TW9 4NR, Printers, Status: Inactive, Positional Accuracy: Manually positioned to the address or location | 10 | 0-250m | N |
| G & W Auto Recovery Service Ltd, Unit 2, Market Road, Richmond, Surrey, TW9 4LZ, Breakdown and Recovery, Status: Active, Positional Accuracy: Manually positioned to the road within the address or location | 11 | 0-250m | NE |
| Bushwood Books Ltd, 17, Market Road, Richmond, Surrey, TW9 4LZ, Distribution Services, Status: Active, Positional Accuracy: Automatically positioned to the address | 12 | 0-250m | NE |
| Chiswick Fireplace Co, Corner Of Dancer Rd, Lower Richmond Rd, Richmond, Surrey, TW9 4LE, Fireplaces & Mantelpieces, Status: Inactive, Positional Accuracy: Manually positioned to the road within the address or location | 13 | 0-250m | NW |
| Petropolis Ltd, 21-22, Popham Gardens, Lower Richmond Road, Richmond, Surrey, TW9 4LJ, Petrol Filling Stations, Status: Active, Positional Accuracy: Automatically positioned to the address | 14 | 0-250m | NE |
| Total, 21-22, Popham Gardens, Lower Richmond Road, Richmond, Surrey, TW9 4LJ, Petrol Filling Stations, Status: Active, Positional Accuracy: Automatically positioned to the address | 14 | 0-250m | NE |
| Phillips Edwin London Ltd, 25, Bicester Road, Richmond, Surrey, TW9 4QL, Carpet, Curtain & Upholstery Cleaners, Status: Inactive, Positional Accuracy: Automatically positioned to the address | 15 | 0-250m | E |
| Lance Owen (Richmond), 1, North Road, Richmond, Surrey, TW9 4HA, Car Dealers, Status: Inactive, Positional Accuracy: Automatically positioned to the address | 16 | 0-250m | NW |

| Sources | Ref No. | Search Buffer | Direction |
|--|---------|---------------|-----------|
| Potentially Contaminative Uses | | | |
| Contemporary Trade Directory Entries | | | |
| Now Vauxhall, 1, North Road, Richmond, Surrey, TW9 4HA, Car Dealers, Status: Active, Positional Accuracy: Manually positioned to the address or location | 16 | 0-250m | NW |
| Bp Express, Lower Mortlake Road, Richmond, Surrey, TW9 2LL, Petrol Filling Stations - 24 Hour, Status: Active, Positional Accuracy: Manually positioned to the address or location | 17 | 0-250m | NW |
| Network Connectors Ltd, Lower Mortlake Road, Richmond, Surrey, TW9 2LL, Cable & Wire Equipment Manufacturers, Status: Inactive, Positional Accuracy: Automatically positioned to the address | 17 | 0-250m | NW |
| Fuel Station Entries | | | |
| Sainsburys Richmond, Manor Road, Richmond, Surrey, TW9 1YB, Fuel Station, Status: Open, Positional Accuracy: Manually positioned to the address or location | 18 | 0-250m | NW |
| Richmond Motor Centre, 293 Lower Richmond Road, Manor Gardens, North Sheen, RICHMOND, Surrey, TW9 4LU, Fuel Station, Status: Obsolete, Positional Accuracy: Manually positioned to the address or location | 19 | 0-250m | NE |
| Tcs Richmond, 22-24 Lower Richmond Road, Niton Road, Richmond, Surrey, TW9 4LJ, Fuel Station, Status: Open, Positional Accuracy: Automatically positioned to the address | 14 | 0-250m | NE |
| Beacon Filling Station, Lower Mortlake Road, Sandycombe Road, Richmond, Surrey, TW9 2LL, Fuel Station, Status: Open, Positional Accuracy: Manually positioned to the address or location | 17 | 0-250m | NW |



| General | Potentially Contaminative Use | Potentially Infilled Land |
|-------------------------|-------------------------------|---------------------------|
| Site Boundary | Point Feature | Point Feature |
| Search Buffer | Area Feature | Area Feature |
| Bearing Reference Point | Line Feature | Line Feature |
| Reference Number | | |

| Sources | Ref No. | Search Buffer | Direction |
|---|---------|---------------|-----------|
| Potentially Contaminative Uses | | | |
| Historical Tanks And Energy Facilities | | | |
| Potential Tanks, Scale of Mapping: 1:2,500, Date of Mapping: 1960 | 20 | 0-250m | NW |
| Potential Tanks, Scale of Mapping: 1:1,250, Date of Mapping: 1960 | 20 | 0-250m | NW |
| Potentially Contaminative Industrial Uses (Past Land Use) | | | |
| Gas manufacture & distribution, Date of Mapping: 1874 - 1988 | 2 | On Site | W |
| Road haulage, Date of Mapping: 1988 | 21 | 0-250m | NW |
| Railways, Date of Mapping: 1874 - 1988 | 22 | 0-250m | S |
| Railways, Date of Mapping: 1874 - 1988 | 23 | 0-250m | W |
| Railways, Date of Mapping: 1920 - 1949 | 24 | 0-250m | W |

Map Details

The following maps have been analysed for Historical Tanks and Energy Facilities

| 1:1,250 | Mapsheet | Published |
|---------|----------|-----------|
|---------|----------|-----------|

| | | |
|----------------------|----------|------|
| Ordnance Survey Plan | TQ1975NW | 1960 |
|----------------------|----------|------|

| 1:2,500 | Mapsheet | Published |
|---------|----------|-----------|
|---------|----------|-----------|

| | | |
|----------------------|--------|------|
| Ordnance Survey Plan | TQ1975 | 1960 |
|----------------------|--------|------|

The following maps have been analysed for Potentially Contaminative Uses and Potentially Infilled Land information

| 1:10,000 | Mapsheet | Published |
|----------|----------|-----------|
|----------|----------|-----------|

| | | |
|----------------------|--------|------|
| Ordnance Survey Plan | TQ17NE | 1988 |
|----------------------|--------|------|

| 1:10,560 | Mapsheet | Published |
|----------|----------|-----------|
|----------|----------|-----------|

| | | |
|--------|--------|------|
| Surrey | 001_00 | 1874 |
|--------|--------|------|

| | | |
|--------|--------|------|
| Surrey | 002_00 | 1874 |
|--------|--------|------|

| | | |
|-----------|--------|------|
| Middlesex | 021_00 | 1874 |
|-----------|--------|------|

| | | |
|--------|--------|------|
| London | 010_NW | 1896 |
|--------|--------|------|

| | | |
|-----------|--------|------|
| Middlesex | 021_NW | 1896 |
|-----------|--------|------|

| | | |
|--------|--------|------|
| Surrey | 001_SE | 1920 |
|--------|--------|------|

| | | |
|--------|--------|------|
| Surrey | 002_SW | 1920 |
|--------|--------|------|

| | | |
|--------|--------|------|
| London | 008_00 | 1920 |
|--------|--------|------|

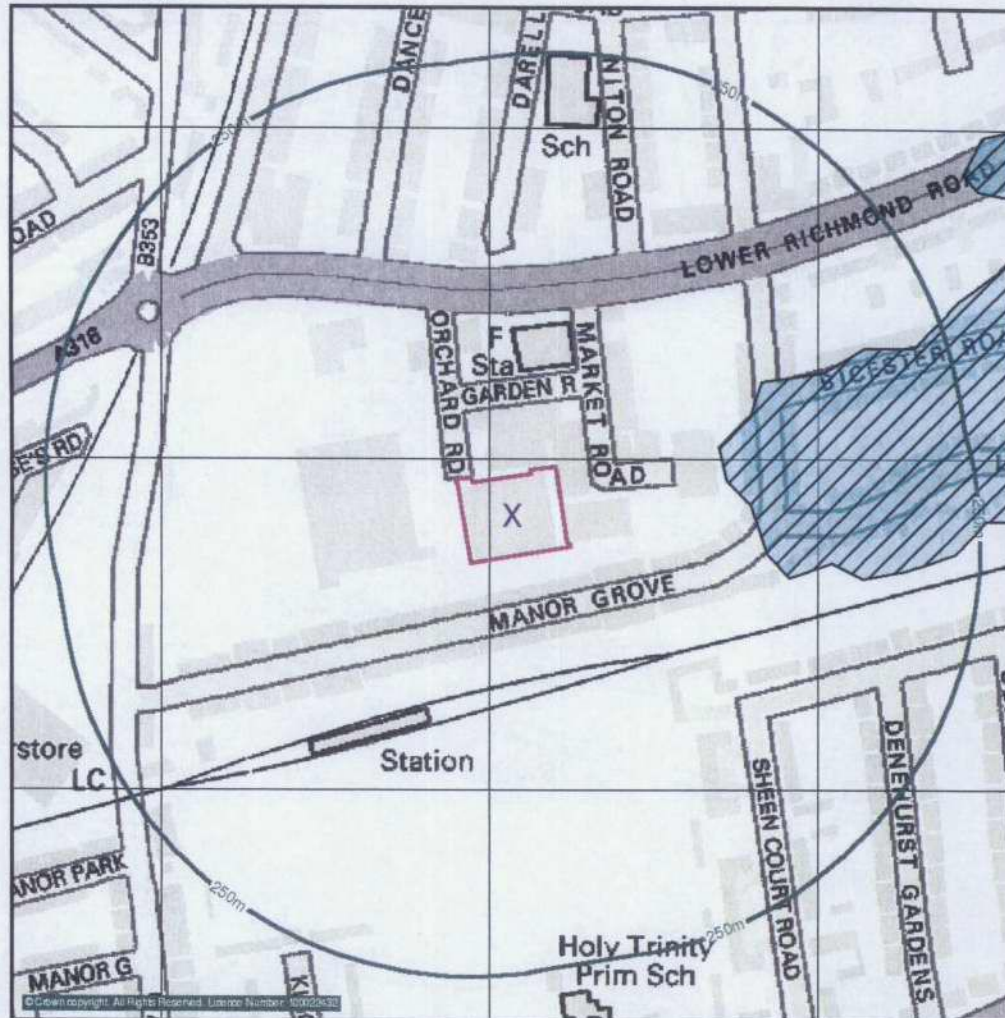
| | | |
|--------|--------|------|
| Surrey | 001_SE | 1938 |
|--------|--------|------|

| | | |
|--------|--------|------|
| Surrey | 002_SW | 1938 |
|--------|--------|------|

| | | |
|--------|--------|------|
| London | 008_00 | 1938 |
|--------|--------|------|

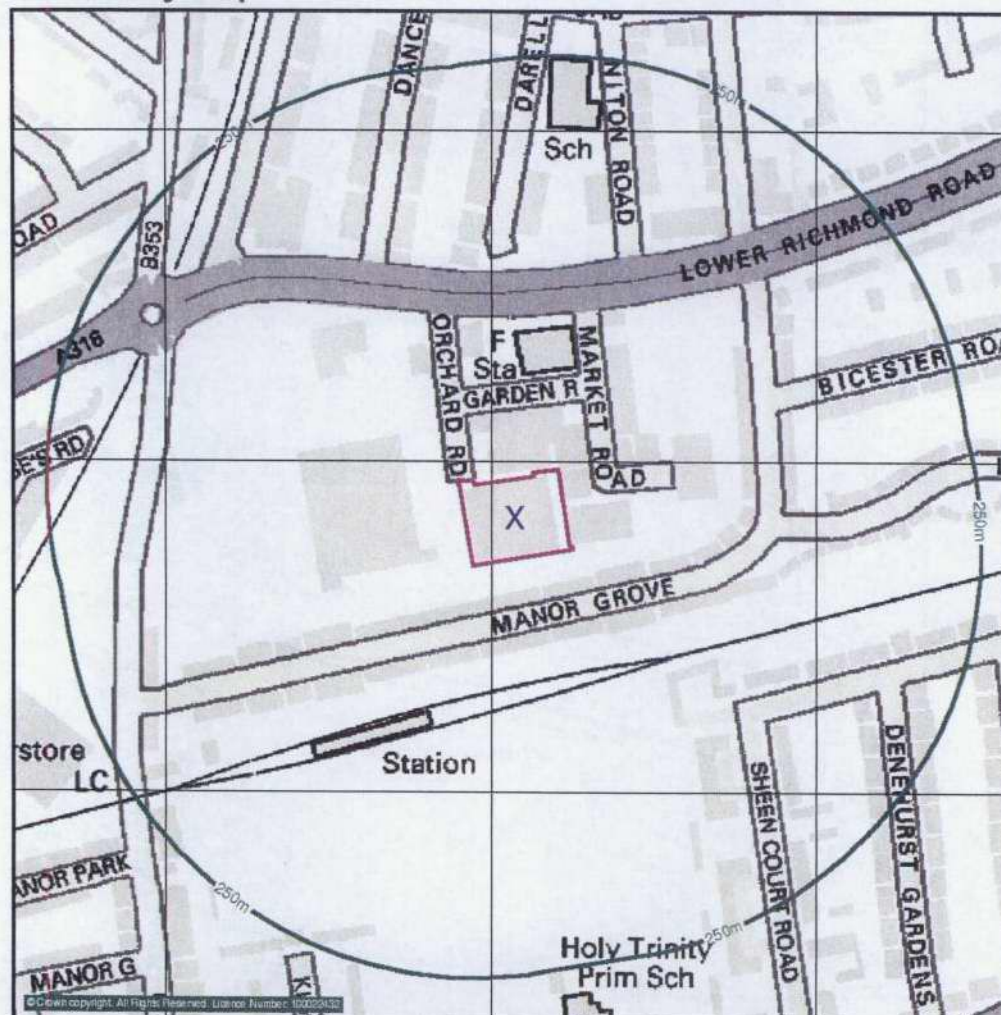
| | | |
|----------------------|--------|------|
| Ordnance Survey Plan | TQ17NE | 1949 |
|----------------------|--------|------|

Flood Map



| General | | Area of Floodplain | |
|-------------------------|---------------------------------------|---|--|
| Site Boundary | Areas Benefitting from Flood Defences | Extreme Flooding from Rivers or Sea without Defences (Zone 2) | |
| Search Buffer | Flood Water Storage Areas | Flooding from Rivers or Sea without Defences (Zone 3) | |
| Bearing Reference Point | Flood Defences | | |
| Reference Number | | | |

Sensitivity Map



| General | Environmentally Sensitive Land Use | Protected Countryside Areas |
|-------------------------|------------------------------------|-------------------------------------|
| Site Boundary | Area of Outstanding Natural Beauty | Site of Special Scientific Interest |
| Search Buffer | Environmentally Sensitive Area | Special Area of Conservation |
| Bearing Reference Point | Local Nature Reserve | Special Protection Area |
| Reference Number | Marine Nature Reserve | Nearest Surface Water Feature |
| | National Nature Reserve | Water Abstractions |
| | Ramsar Site | Forest Park |
| | | National Park |
| | | National Scenic Area |

| Pathways and Receptors | Ref No. | Search Buffer | Direction |
|---|---------|---------------|-----------|
| Pathways | | | |
| Groundwater Vulnerability | | | |
| Geological Classification: Minor Aquifer (Variably permeable) - These can be fractured or potentially fractured rocks, which do not have a high primary permeability, or other formations of variable permeability including unconsolidated deposits. Although not producing large quantities of water for abstraction, they are important for local supplies and in supplying base flow to rivers, Soil Classification: Soils of High Leaching Potential (U) - Soil information for restored mineral workings and urban areas is based on fewer observations than elsewhere. A worst case vulnerability classification (H) assumed, until proved otherwise, Map Scale: 1:100,000, Map Name: Sheet 39 West London, Contact Ref: 2 | - | On Site | N |
| Drift Deposits | | | |
| None | - | | - |
| Extreme Flooding from Rivers or Sea without Defences | | | |
| Type: Extent of Extreme Flooding from Rivers or Sea without Defences, Contact Ref: 2 | - | 0-250m | E |
| Flooding from Rivers or Sea without Defences | | | |
| None | - | | - |
| Areas Benefiting from Flood Defences | | | |
| Type: Area Benefiting from Flood Defences, Contact Ref: 2 | - | 0-250m | E |
| Flood Water Storage Areas | | | |
| None | - | | - |
| Flood Defences | | | |
| None | - | | - |

| Other Factors | | Search Buffer | Direction |
|--|--|---------------|-----------|
| Geological | | | |
| Brine Compensation Area | | | |
| No | | | - |
| Coal Mining Affected Areas | | | |
| In an area which may not be affected by Coal Mining | | | - |
| Non Coal Mining Areas of Great Britain | | | |
| No Hazard | | | - |
| Radon Potential - Radon Affected Areas | | | |
| Affected Areas: The property is in a lower probability radon area, as less than 1% of homes are above the action level, Source: British Geological Survey, National Geoscience Information Service, Contact Ref: 5 | | On Site | N |
| Radon Potential - Radon Protection Measures | | | |
| Radon Protection Measures: None, Source: British Geological Survey, National Geoscience Information Service, Contact Ref: 5 | | On Site | N |
| Potential for Collapsible Ground Stability Hazards | | | |
| Hazard Potential: Very Low Contact Ref: 5 | | On Site | N |
| Potential for Compressible Ground Stability Hazards | | | |
| Hazard Potential: No Hazard, Contact Ref: 5 | | On Site | N |
| Potential for Ground Dissolution Stability Hazards | | | |
| No Hazard | | | - |
| Potential for Landslide Ground Stability Hazards | | | |
| Hazard Potential: Very Low, Contact Ref: 5 | | On Site | N |
| Potential for Running Sand Ground Stability Hazards | | | |
| Hazard Potential: Very Low Contact Ref: 5 | | On Site | N |
| Potential for Shrinking or Swelling Clay Ground Stability Hazards | | | |
| Hazard Potential: No Hazard Contact Ref: 5 | | On Site | N |
| Hazard Potential: Moderate Contact Ref: 5 | | 0-250m | S |

Registered Landfill Sites

At present no complete national data set exists for landfill site boundaries, therefore a point grid reference, provided by the data supplier, is used for some landfill sites. In certain cases the point grid references supplied provide only an approximate position and can vary from the site entrance to the centre of the site. Where the exact position of the site is unclear, Landmark construct either a 100 metre or 250 metre "buffer" around the point to warn of the possible presence of landfill. The size of this "buffer" relates to the positional accuracy that can be attributed to the site. The "buffer" is shown on the map as an orange cross-hatched circle and is referred to in the map legend as Potential Landfill Buffer. Where actual boundaries are available, the landfill site area is shown on the map as a red diagonal hatched polygon and referred to in the map legend as Registered Landfill Site.

Local Authority Recorded Landfill Sites

Local Authority landfill data are sourced from individual local authorities that were able to provide information on sites operating prior to the introduction of the Control of Pollution Act (COPA) in 1974. Appropriate authorities are listed under Local Authority Landfill Coverage with an indication of whether or not they were able to make landfill data available. Details of any records identified are disclosed. You should be aware that if the local authority 'Had landfill data but passed it to the relevant environment agency' it does not necessarily mean that local authority landfill data is included in our other Landfill datasets. In addition if no data has been made available, for all or part of the search area, you should be aware that a negative response under 'Local Authority Recorded Landfill Sites' does not necessarily confirm that no local authority landfills exist.

Flooding

The Sitecheck report flood map plots all flood related features revealed within the search area as supplied by the relevant agency. However, to avoid confusion, the text entry in the body of the report only reveals the detail of the nearest feature in each flood data set. This is also reflected in the summary table where only a single entry is included to indicate the search buffer of the nearest occurrence.

Mining Instability Data

The Mining Instability data was obtained on Licence from Ove Arup + Partners Limited (for further information, contact mining.review@arup.com). No reproduction or further use of such data is to be made without the prior written consent of Ove Arup + Partners Limited. The information and data supplied in the Product are derived from publicly available records and other third party sources and neither Ove Arup + Partners nor Landmark warrant the accuracy or completeness of such information or data.

The information in this Sitecheck Data Report is derived from a number of statutory and non-statutory sources. While every effort is made to ensure accuracy, Landmark cannot guarantee the accuracy or completeness of such information or data, nor to identify all the factors that may be relevant. If you are a private individual using this report Landmark recommend that you discuss its contents in full with your professional advisor. It is essential to read this report in conjunction with the Product User Guide and your attention is drawn to the scope of the report section within this guide.

The Sitecheck Data User guide is available free of charge from our website www.sitecheck.co.uk

Landmark Information Group Limited 2011. All Rights Reserved. The copyright on the information and data and its format as contained in this Sitecheck Data Report ("Report") is the property of Landmark Information Group Limited ("Landmark") and several other Data Providers, including (but not limited to) Ordnance Survey, British Geological Survey, the Environment Agency and Natural England and must not be reproduced in whole or in part by photocopying or any other method, except as allowed by Landmark's Terms and Conditions. The Report is supplied under Landmark's Terms and Conditions accepted by the customer. The Copyright, design rights and any other intellectual rights shall remain the exclusive property of Landmark and/or other Data Providers, whose copyright material has been included in this Report.



Contact Names and Addresses**1 London Borough of Richmond upon Thames Environmental Health Department**

4 Waldegrave Road
Teddington
Middlesex
TW11 8EN

Telephone 020 8891 1411
Fax 020 8891 7702

www.richmond.gov.uk

2 Environment Agency National Customer Contact Centre (NCCC)

PO Box 544
Templeborough
Rotherham
S60 1BY

Telephone 08708 506 506

enquiries@environment-agency.gov.uk

Please note that the Environment Agency/SEPA have a charging policy in place for enquiries.

3 Health and Safety Executive

HSE Infoline
Caerphilly Business Park
Caerphilly
CF83 3GG

Telephone 08701 545500
Fax 02920 859260

hseinformationservices@natbrit.com
www.hse.gov.uk

4 London Borough of Richmond upon Thames

Civic Centre
44 York Street
Twickenham
Middlesex
TW1 3BZ

Telephone 020 8891 1411
Fax 020 8891 7702

www.richmond.gov.uk

5 British Geological Survey Enquiry Service

British Geological Survey
Kingsley Dunham Centre
Keyworth
Nottingham
Nottinghamshire
NG12 5GG

Telephone 0115 936 3143
Fax 0115 936 3276

enquiries@bgs.ac.uk
www.bgs.ac.uk

Other Contacts**Landmark Information Group Limited**

Legal and Financial
The Smith Centre
Fairmile
Henley-on-Thames
Oxon
RG9 6AB

Telephone 0844 844 9966
Fax 0844 844 9980

info@landmarkinfo.co.uk
www.landmarkinfo.co.uk

Search Code



Important Consumer Protection Information

This search has been produced by Landmark Information Group Ltd, The Smith Centre, Fairmile, Henley on Thames, RG9 6AB. Telephone 0844 844 9966, email helpdesk@landmark.co.uk which is registered with the Property Codes Compliance Board (PCCB) as a subscriber to the Search Code. The PCCB independently monitors how registered firms maintain compliance with the Code.

The Search Code provides protection for homebuyers, sellers, conveyancers and mortgage lenders who rely on property search reports carried out on residential property within the United Kingdom. It sets out minimum standards which firms compiling and/or selling search reports have to meet. By giving you this information, your search provider is confirming that they keep to the principles of the Code. This provides important protection for you.

The Code's core principles

Search providers which subscribe to the Code will:

- Display the Code logo prominently on their search reports.
- Act with integrity and carry out work with due skill, care and diligence.
- At all times maintain adequate and appropriate insurance to protect consumers.
- Conduct business in an honest, fair and professional manner.
- Handle complaints speedily and fairly.
- Ensure that all search services comply with the law, registration rules and standards.
- Monitor their compliance with the Code.

Keeping to the Search Code

How search organisations maintain compliance with the Search Code is monitored independently by the Property Codes Compliance Board (PCCB). If you have a query or complaint about your search, you should raise it directly with the firm, and if appropriate ask for your complaint to be considered under their formal internal complaints procedure. If you remain dissatisfied with the firm's final resolution after your complaint has been formally considered or if the firm has exceeded the response timescales, you may refer your complaint to The Property Ombudsman (TPO). TPO can award compensation of up to £5,000 to you if it finds that you have suffered actual loss as a result of your search provider failing to keep to the Code.

Please note that all queries or complaints regarding your search should be directed to your search provider in the first instance, not to TPOs or to the PCCB.

TPOs Contact Details:

The Property Ombudsman Scheme
Beckett House
4 Bridge Street
Salisbury
Wiltshire SP1 2LX
Tel: 01722 333306
Fax: 01722 332296
Email: admin@tpos.co.uk

Search Code



Complaints Procedure - Information for customers

If you wish to make a complaint, we will deal with it speedily and fairly. We will:

- Produce a formal written complaints procedure and tell you what this is.
- Acknowledge a complaint within 5 working days of its receipt.
- Normally deal with a complaint fully and in writing within 20 working days of receipt.
- Keep you informed by letter, telephone or e-mail, as you prefer, if we need more time.
- Provide a final written response at the latest within 40 days of receipt.
- Liaise, at your request, with anyone acting formally on your behalf.

If you are not satisfied with the final decision, you may refer the complaint to The Property Ombudsman scheme (TPOs).

You can get more information about the PCCB from www.propertycodes.org.uk

Please contact our Customer Service Team on 0844 844 9966 if you would like a copy of the full search code.

Complaints should be sent to:

Customer Relationship Manager
Landmark Information Group Ltd
Landmark UK Property
The Smith Centre
Fairmile
Henley-On-Thames
RG9 6AB

Telephone: 0844 844 9966

E-mail: helpdesk@landmark.co.uk

LANDMARK TERMS AND CONDITIONS

Definitions

"Authorised Reseller" means an agent or reseller of Landmark whom Landmark has duly appointed to resell its Reports and Services.

"Content" means any data, computing and information services and software, and other content and documentation or support materials and updates included in and/or supplied by or through the Websites, in Reports or Services or in any other way by Landmark and shall include Landmark developed and Third Party Content.

"First Purchaser" means the first person, or legal entity to purchase the Property Site following provision of a Report.

"First Purchaser's Lender" means the funding provider for the First Purchaser

"Information Pack" means a pack compiled by or on behalf of the owner or prospective buyer of the Property Site, designed to aid the marketing or purchase of the Property Site and containing information provided by or on behalf of the owner or prospective buyer of the Property Site.

"Intellectual Property Rights" means copyright, patent, design right (registered or unregistered), service or trade mark (registered or unregistered), database right or other data right, moral right or know how or any other intellectual property right.

"Order" means the request for Services from Landmark by You.

"Property Site" means a land site on which Landmark provides a Service.

References to "We", "Us" and "Our" are references to Landmark Information Group Limited ("Landmark"), whose registered office is 7 Abbey Court, Eagle Way, Exeter, EX2 7HY. Where You are not ordering the Services directly from Landmark, but from an Authorised Reseller, references to "Landmark" or "We", "Us" and "Our" shall be construed so as to mean either Landmark and/or the Authorised Reseller as the context shall indicate.

References to "You/Your/Yourself" refer to the contracting party who accesses the Website or places an Order with Landmark.

"Report" includes any information that Landmark supplies to You including all reports, services, datasets, software or information contained in them.

"Services" means the provision of any service by Landmark pursuant to these Terms, including without limitation, any Report.

"Landmark Fees" means any charges levied by Landmark for Services provided to You.

"Suppliers" means any organisation who provides data or information of any form to Landmark.

"Terms" means these Terms & Conditions.

"Third Party Content" means the services, software, information and other content or functionality provided by third parties and linked to or contained in the Services.

"Websites" means websites hosted by Landmark and includes the Content and any report, service, document, data-set, software or information contained therein, derived there from or thereby.

1. Terms & Conditions

- These Terms govern the relationship between You and Landmark whether You are an unregistered visitor to the Website or are purchasing Services. Where these Terms are not expressly accepted by You they will be deemed to have been accepted by You, and You agree to be bound by these Terms when You place any Order, or pay for any Services provided.
- If the person communicating with Landmark is an Authorised Reseller, they must ensure that You agree to these Terms.
- The headings in these Terms are for convenience only and shall not affect the meaning or interpretation of any part of these Terms.
- Landmark may modify these Terms, and may discontinue or revise any or all other aspects of the Services at our sole discretion, with immediate effect and without prior notice, including without limitation changing the Services available at any given time. Any amendment or variation to these Terms shall be posted on our Websites. Continued use of the Services by You shall be deemed an acceptance by You to be bound by any such amendments to the Terms.
- These Terms, together with the prices and delivery details set out on our Websites, Landmark's Privacy Policy and Your Order comprise the whole agreement relating to the supply of Services to You by Landmark. No prior stipulation, agreement, promotional material or statement whether written or oral made by any sales or other person or representative on our behalf should be understood as a variation of these Terms. Save for fraud or misrepresentation, Landmark shall have no liability for any such representation being untrue or misleading.
- These Terms shall prevail at all times to the exclusion of all other terms and conditions including any terms and conditions which You may purport to apply even if such other provisions are submitted in a later document or purport to exclude or override these Terms and neither the course of conduct between parties nor trade practice shall act to modify these Terms.

2. Services

- Landmark will use reasonable care and skill in providing the Services to You, however, the Services are provided on the express basis that the information and data supplied in the Services are derived from third party sources and Landmark does not warrant the accuracy or completeness of such information or data. Such information is derived solely from those sources specifically cited in the Services and Landmark does not claim that these sources represent an exhaustive or comprehensive list of all sources that might be consulted.

3. Intellectual Property

- You acknowledge that all Intellectual Property Rights in the Services are and shall remain owned by either Landmark or our Suppliers and nothing in these Terms purports to transfer, assign or grant any rights to You in respect of the Intellectual Property Rights.
- Subject always to these Terms You may, without further charge, make the Services available to:
 - the owner of the Property at the date of the Report,
 - any person who purchases the whole of the Property Site,
 - any person who provides funding secured on the whole of the Property Site,
 - any person for whom You act in a professional or commercial capacity,
 - any person who acts for You in a professional or commercial capacity; and
 - prospective buyers of the Property Site as part of an Information Pack but for the avoidance of doubt, Landmark shall have no liability to such prospective buyer unless the prospective buyer subsequently purchases the Property Site, and the prospective (or actual) buyer shall not be entitled to make the Service available to any other third party.Accordingly Landmark shall have the same duties and obligations to those persons in respect of the Services as it has to You.
- Each of those persons referred to in clause 3.b. shall have the benefit and the burden of Your rights and obligations under these Terms. The limitations of Landmark's liability as set out in clause 6 shall apply to all users of the Service in question in aggregate and Landmark shall not be liable to any other person.
- All parties given access to the Services agree that they will treat as strictly private and confidential the Services and all information which they obtain from the Services and shall restrict any disclosure to employees or professional advisors to enable the relevant party to conduct its internal business. The requirement in this clause to treat the Services as confidential shall include a requirement to maintain adequate security measures to safeguard the Services from unauthorised access, use or copying.
- Each recipient of the Services agrees (and agrees it will cause its employees, agents or contractors who may from time to time have access to the Services to agree) it will not, except as permitted herein or by separate agreement with Landmark:

- effect or attempt to effect any modification, merger or change to the Service, nor permit any other person to do so; or
- copy, use, market, re-sell, distribute, merge, alter, add to or carry on any redistribution, reproduction, translation, publication, reduction to any electronic medium or machine readable form or commercially exploit or in any other way deal with or utilise or (except as expressly permitted by applicable law) reverse engineer, decompile or disassemble the Services, Content or Website; or
- remove, alter or in any way change any trademark or proprietary marking in any element of the Services and You shall acknowledge the ownership of the Content, where such Content is incorporated or used into Your own documents, reports, systems or services whether or not these are supplied to any third party.
- create any product which is derived directly or indirectly from the data contained in the Services
- The mapping contained in any Services is protected by Crown Copyright and must not be used for any purpose outside the context of the Services or as specifically provided by these Terms.
- You are permitted to make five copies of any Report, but are not authorised to re-sell the Report, any part thereof or any copy thereof unless you are an Authorised Reseller. Further copies may not be made in whole or in part without the prior written permission of Landmark who shall be entitled to make a charge for each additional copy.

4. Charges

- VAT at the prevailing rate shall be payable in addition to the Landmark Fees. You shall pay any other applicable indirect taxes related to Your use of the Services.
- An individual or a monthly invoice showing all Orders created by You will be generated subject to these Terms. You will pay the Landmark Fees at the rates set out in Landmark's or its Authorised Reseller's invoice. The Landmark Fees are payable in full within 30 days without deduction, counterclaim or set off. You acknowledge that time is of the essence with respect to the payment of such invoices. Landmark reserve the right to amend the Landmark Fees from time to time and the Services will be charged at the Landmark Fee applicable at the date on which the Service is ordered.
- We may charge interest on late payment at a rate equal to 3% per annum above the base lending rate of National Westminster Bank plc.
- Landmark or its Authorised Reseller shall not be obliged to invoice any party other than You for the provision of Services, but where Landmark or its Authorised Reseller does so invoice any third party at Your request, and such invoice is not accepted or remains unpaid, Landmark or its Authorised Reseller shall have the option at any time to cancel such invoice and invoice You direct for such Services. Where Your order comprises a number of Services or severable elements within any one or more Services, any failure by Landmark or its Authorised Reseller to provide an element or elements of the Services shall not prejudice Landmark's or its Authorised Reseller's ability to require payment in respect of the Services delivered to You.

5. Termination

- Landmark may suspend or terminate Your rights under these Terms without any liability to You with immediate effect if at any time:
 - You fail to make any payment due in accordance with clause 4;
 - You repeatedly breach or commit or cause to be committed any material breach of these Terms; or
 - You commit a breach and You fail to remedy the breach within 7 days of receipt of a written notice to do so; additionally, without prejudice to the foregoing, Landmark may remedy the breach and recover the costs thereof from You.
- If Your rights are terminated under this clause and You have made an advance payment We will refund You a reasonable proportion of the balance as determined by Us in relation to the value of Services previously purchased.
- Landmark reserves the right to refuse to supply any or all Services to You without notice or reason.

6. Liability

- We provide warranties and accept liability only to the extent stated in this clause 6 and clause 7.
- Nothing in these Terms excludes either party's liability for death or personal injury caused by that party's negligence or wilful default, and the remainder of this clause 6 is subject to this provision and Your statutory rights.
- As most of the information contained in the Services is provided to Landmark by others, Landmark cannot control its accuracy or completeness, nor is it within the scope of Landmark's Services to check the information on the ground. Accordingly, Landmark will only be liable to You for any loss or damage caused by its negligence or wilful default and subject to clause 6.0 below neither Landmark nor any person providing information contained in any Services shall in any circumstances be liable for any inaccuracies, faults or omissions in the Services, nor shall Landmark have any liability if the Services are used otherwise than in accordance with these Terms.
- Save as precluded by law, Landmark shall not be liable for any indirect or consequential loss, damage or expenses (including loss of profits, loss of contracts, business or goodwill) howsoever arising out of any problem, event, action or default by Landmark.
- In any event, and notwithstanding anything contained in these Terms, Landmark's liability in contract, tort (including negligence or breach of statutory duty) or otherwise howsoever arising by reason or in connection with this Contract (except in relation to death or personal injury) shall be limited to an aggregate amount not exceeding £1 million if the complaint is in relation to a Report on residential property and an aggregate amount not exceeding £10 million in respect of any other Report or Service purchased from Landmark.
- Landmark will not be liable for any defect, failure or omission relating to Services that is not notified to Landmark within six months of the date of the issue becoming apparent and in any event, within twelve years of the date of the Service.
- You acknowledge that:
 - Subject to clause 6.0 below You shall have no claim or recourse against any Third Party Content supplier nor any of our other Suppliers. You will not in any way hold us responsible for any selection or retention of, or the acts of omissions of Third Party Content suppliers or other Suppliers (including those with whom We have contracted to operate various aspects or parts of the Service) in connection with the Services (for the avoidance of doubt Landmark is not a Third Party Content supplier). Landmark does not promise that the supply of the Services will be uninterrupted or error free or provide any particular facilities or functions, or that the Content will always be complete, accurate, precise, free from defects of any other kind, computer viruses, software locks or other similar code although Landmark will use reasonable efforts to correct any inaccuracies within a reasonable period of them becoming known to us;
 - Landmark's only obligation is to exercise reasonable skill and care in providing environmental property risk information to persons acting in a professional or commercial capacity who are skilled in the use of property and environmental information and You hereby acknowledge that You are such a person;
 - no physical inspection of the Property Site reported on is carried out as part of any Services offered by Landmark and Landmark do not warrant that all land uses or features whether past or current will be identified in the Services. The Services do not include any information relating to the actual state or condition of any Property Site nor should they be used or taken to indicate or exclude actual fitness or unfitness of a Property Site

- for any particular purpose nor should it be relied upon for determining saleability or value or used as a substitute for any physical investigation or inspection. Landmark recommends that You inspect and take other advice in relation to the Property Site and not rely exclusively on the Services.
- iv. Subject to clause 6.0 below, Landmark shall not be responsible for error or corruption in the Services resulting from inaccuracy or omission in primary or secondary information and data, inaccurate processing of information and data by third parties, computer malfunction or corruption of data whilst in the course of conversion, geo-coding, processing by computer or electronic means, or in the course of transmission by telephone or other communication link, or printing.
 - v. Landmark will not be held liable in any way if a Report on residential property is used for commercial property or more than the one residential property for which it was ordered.
 - vi. The Services have not been prepared to meet Your or anyone else's individual requirements; that You assume the entire risk as to the suitability of the Services and waive any claim of detrimental reliance upon the same; and You confirm You are solely responsible for the selection or omission of any specific part of the Content;
 - vii. Landmark offer no warranty for the performance of any linked internet service not operated by Landmark;
 - viii. You will on using the Services make a reasonable inspection of any results to satisfy Yourself that there are no defects or failures. In the event that there is a material defect You will notify us in writing of such defect within seven days of its discovery;
 - ix. Any support or assistance provided to You in connection with these Terms is at Your risk;
 - h. All liability for any insurance products purchased by You rests solely with the insurer. Landmark does not endorse any particular product or insurer and no information contained within the Services should be deemed to imply otherwise. You acknowledge that if You Order any such insurance Landmark will deem such as Your consent to forward a copy of the Report to the insurers. Where such policy is purchased, all liability remains with the insurers and You are entirely responsible for ensuring that the insurance policy offered is suitable for Your needs and should seek independent advice. Landmark does not guarantee that an insurance policy will be available on a Property Site. All decisions with regard to the offer of insurance policies for any premises will be made solely at the discretion of the insurers and Landmark accepts no liability in this regard. The provision of a Report does not constitute any indication by Landmark that insurance will be available on the property.
 - i. Professional opinions contained in Reports are provided to Landmark by third parties, and such third parties are solely liable for the opinion provided. For the avoidance of doubt, those parties providing assessments or professional opinions on Landmark products include RPS Plc & Wilbourn Associates Limited, and any issues with regard to the provision of such opinion should be taken up with the relevant third party.
 - If Landmark provides You with any additional service obtained from a third party, including but not limited to any interpretation or conclusion, risk assessment or environmental report or search carried out in relation to a Report on Your Property Site, subject to clause 6.0 below Landmark will not be liable in any way for any information contained therein or any issues arising out of the provision of those additional services to You. Landmark will be deemed to have acted as an agent in these circumstances and the supply of these additional services will be governed by the terms and conditions of those Third Parties.
 - j. In any event no person may rely on a Service more than 12 months after its original date.
 - k. If You wish to vary any limitation of liability as set out in these Terms, You must request such variation prior to ordering the Service. Landmark shall use its reasonable endeavours to agree such variation but shall not be obliged to do so.
 - l. Time shall not be of the essence with respect to the provision of the Services.
 - m. Ordnance Survey have undertaken a positional accuracy improvement programme which may result in discrepancies between the positioning of features used in datasets in the Services and the updated Ordnance Survey mapping. Subject to clause 6.0 below, Landmark and its Suppliers exclude all and any liability incurred as a result of the implementation of such positional accuracy improvement programme.
 - n. Where Landmark provides its own risk assessment in connection with any Report, Landmark shall carry out such assessment with all reasonable skill and care but shall have no liability for any such risk assessment conclusion which is provided for information only, save where Landmark conducted the same negligently, in which case the provisions of clause 6 shall apply. Notwithstanding the provision of any such risk assessment conclusion you should carefully examine the remainder of the Report and should not take or refrain from taking any action based solely on the basis of the risk assessment. For the avoidance of doubt, the provisions of this clause 6n apply solely to risk assessments conducted by Landmark, and the provision of any other risk assessment by a third party shall be governed by such third party's terms in accordance with the provisions of clause 6i above.
 - o. Landmark obtains much of the information contained in its Report from third parties. Landmark will not accept any liability to You for any negligent or incorrect entry, or error or corruption in the Third Party Content supplied to Landmark, but Landmark's Suppliers may be liable for such negligent or incorrect entries, or errors or corruptions, subject to the terms and conditions on which they supply the Third Party Content to Landmark.
- 7. Contribution**
- a. Save where expressly provided, this clause 7 shall apply solely to Envirosearch Residential Reports (regardless of the result of such Report). Nothing in this clause 7 shall operate to override or vary the provisions of clause 6.
 - b. Landmark are prepared to offer, at their sole discretion, and without any admission or inference of liability a contribution towards the costs of any remediation works required under a Notice (as defined below) on the terms of this clause 7 ("the Contribution").
 - c. In the event that a Remediation Notice is served on the First Purchaser or First Purchaser's Lender of a Property Site under Part II(A) of the Environmental Protection Act 1990 ("the Notice") Landmark will contribute to the cost of such works as either the First Purchaser or First Purchaser's Lender (but not both) are required to carry out under the Notice subject to the provisions of this clause 7 and on the following terms:
 - i. the Contribution shall only apply to contamination or a pollution incident present or having occurred prior to the date of the Report;
 - ii. the Contribution shall only apply where the Property Site is a single residential dwelling house or a single residential flat within a block of flats. For the avoidance of doubt, this obligation does not apply to any commercial property, nor to any Property Site being developed or redeveloped whether for residential purposes or otherwise;
 - iii. the Contribution is strictly limited to the cost of works at the Property Site and at no other site.
 - iv. the Contribution will not be paid in respect of any of the following:
 - Radioactive contamination of whatsoever nature, directly or indirectly caused by or contributed to or arising from ionising radiations or contamination by radioactivity from any nuclear fuel or from any nuclear waste from the combustion of nuclear fuel or the radioactive toxic explosive or other hazardous properties of any explosive nuclear assembly or nuclear component thereof.
 - Asbestos arising out of or related in any way to asbestos or asbestos-containing materials on or in structures or services serving the structures.
 - Naturally occurring materials arising from the presence or required removal of naturally occurring materials except in circumstances where such materials are present in concentrations which are in excess of their natural concentration.
 - Intentional non-compliance arising from the intentional disregard of or knowing wilful or deliberate non-compliance by any owner or occupier of

- the Property Site with any statute, regulation, administrative complaint, notice of violation, or notice letter of any Regulatory Authority.
- Any condition which is known or ought reasonably to have been known to the First Purchaser or the First Purchaser's Lender prior to the purchase of the Report.
- Any condition which is caused by acts of War or an Act of Terrorism.
- Any property belonging to or in the custody or control of the First Purchaser which does not form a fixed part of the Property Site or the structure.
- Any fines liquidated damages punitive or exemplary damages.
- Any bodily injury including without limitation, death, illness or disease, mental injury, anguish or nervous shock.
- Any financial loss in respect of any loss of any rental, profit, revenue, savings or business or any consequential indirect or economic loss damage or expense including the cost of rent of temporary premises or business interruption.
- Any losses incurred following a material change in use of, alteration or development of the Property Site.
- d. The maximum sum that shall be contributed by Landmark in respect of any Contribution shall be limited to £50,000. In the event that more than one Report is purchased on the Property Site the Contribution will only be payable under the first Report purchased by or on behalf of any First Purchaser or First Purchaser's Lender and no Contribution will be made in respect of subsequent Reports purchased by or on behalf of such First Purchaser, First Purchaser's Lender or any person connected to them.
 - e. Landmark shall only pay a Contribution where the Notice is served within 36 months of the date of the Report.
 - f. Any rights to a Contribution under this Clause 7 are not assignable in the event of a sale of the Property Site and Landmark will not make any Contribution after the date of completion of such sale.
 - g. In the event the First Purchaser or First Purchaser's Lender wishes to claim any Contribution, it shall notify Landmark in writing within 3 months of the date of the Notice. The First Purchaser or First Purchaser's Lender (as applicable) shall comply with all reasonable requirements of Landmark with regard to the commission and conduct of the remediation works to be carried out under the Notice, and in the event the First Purchaser or First Purchaser's Lender (as applicable) does not do so, including without limitation, obtaining Landmark's prior written consent to any estimates for such works or complying with any other reasonable request by Landmark, Landmark shall not be required to pay any Contribution. Notwithstanding the payment of the Contribution by Landmark the First Purchaser or First Purchaser's Lender as applicable shall take all reasonable steps to mitigate any costs incurred in connection with the conduct of works required under the terms of any Notice.
 - h. In the event that the First Purchaser or First Purchaser's Lender receives any communication from a statutory authority to the effect that there is an intent to serve a notice received under Part II(A) of the Environmental Protection Act 1990 they will advise Landmark within a maximum period of two months from receipt of such communication. This clause 7h and the service of any notice under it shall not affect the provisions of clauses 7e and g, and any such communications, even if advised to Landmark will not operate as notice under clause 7e.
 - i. Landmark reserve the right at any time prior to a claim for Contribution being made in accordance with clause 7g) above, to withdraw the offer of payment of Contributions without further notice.

8. Events Beyond Our Control

- a. You acknowledge that Landmark shall not be liable for any delay, interruption or failure in the provision of the Services which are caused or contributed to by any circumstance which is outside our reasonable control including but not limited to, lack of power, telecommunications failure or overload, computer malfunction, inaccurate processing of data, or delays in receiving, loading or checking data, corruption of data whilst in the course of conversion, geo-coding, processing by computer in the course of electronic communication, or printing.

9. Severability

- a. If any provision of these Terms are found by either a court or other competent authority to be void, invalid, illegal or unenforceable, that provision shall be deemed to be deleted from these Terms and never to have formed part of these Terms and the remaining provisions shall continue in full force and effect.

10. Governing Law

- a. These terms shall be governed by and construed in accordance with English law and each party agrees irrevocably submit to the exclusive jurisdiction of the English courts if any dispute arises out of or in connection with this agreement (a "Dispute") the parties undertake that, prior to the commencement of Court proceedings, they will seek to have the Dispute resolved amicably by use of an alternative dispute resolution procedure acceptable to both parties with the assistance of the Centre for Dispute Resolution (CEDR) if required, by written notice initiating that procedure. If the Dispute has not been resolved to the satisfaction of either party within 60 days of initiation of the procedure or if either party fails or refuses to participate in or withdraws from participating in the procedure then either party may refer the Dispute to the Court.

11. General Complaints

- a. Landmark may assign its rights and obligations under these Terms without prior notice or any limitation.
- b. Landmark may authorise or allow our contractors and other third parties to provide to Landmark and/or to You services necessary or related to the Services and to perform Landmark's obligations and exercise Landmark's rights under these Terms, which may include collecting payment on Landmark's behalf.
- c. No waiver on Landmark's part to exercise, and no delay in exercising, any right, power or provision hereunder shall operate as a waiver thereof, nor shall any single or partial exercise of any right, power or provision hereunder preclude the exercise of that or any other right, power or provision.
- d. Unless otherwise stated in these Terms, all notices from You to Landmark must be in writing and sent to the Landmark registered office (or in the case of an Authorised Reseller, to its registered office address) and subject to paragraph e below all notices from Landmark to You will be displayed on our Websites from time to time.
- e. Any complaints in relation to the Services should, in the first instance, be in writing addressed to the Customer Service Support Manager at the Landmark registered office. Landmark or its agents will respond to any such complaints in writing as soon as practicable possible.
- f. A person who is not a party to any contract made pursuant to these Terms shall have no right under the Contract (Right of Third Parties) Act 1999 to enforce any terms of such contract and Landmark shall not be liable to any such third party in respect of any Services supplied.
- g. Landmark's Privacy Policy as displayed on the Website governs the use made of any information You supply to Landmark.