

Additional information:

 Site Boundary



Project title:
29 Charles Street, Barnes,
London SW13

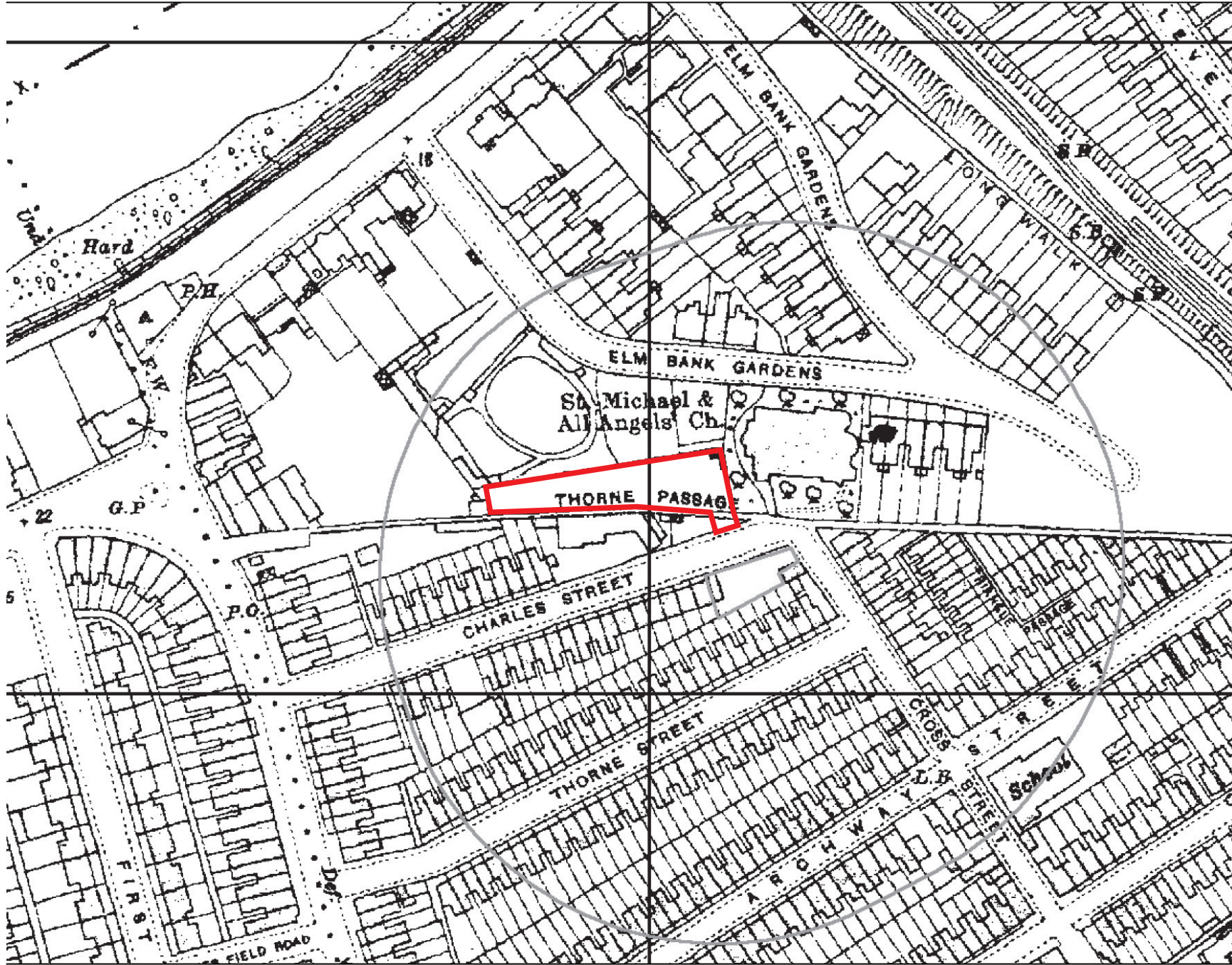


London
Cheltenham
Kettering
Newark
Birmingham
www.cgms.co.uk
Planning & Development
Archaeology & Historic Buildings

Not to Scale:
Illustrative Only

Date printed: 13.10.11	Drawn by: LW Checked by: MS
---------------------------	--------------------------------

Figure 5: 1895 Ordnance Survey



Additional information:

 Site Boundary



Project title:
29 Charles Street, Barnes,
London SW13

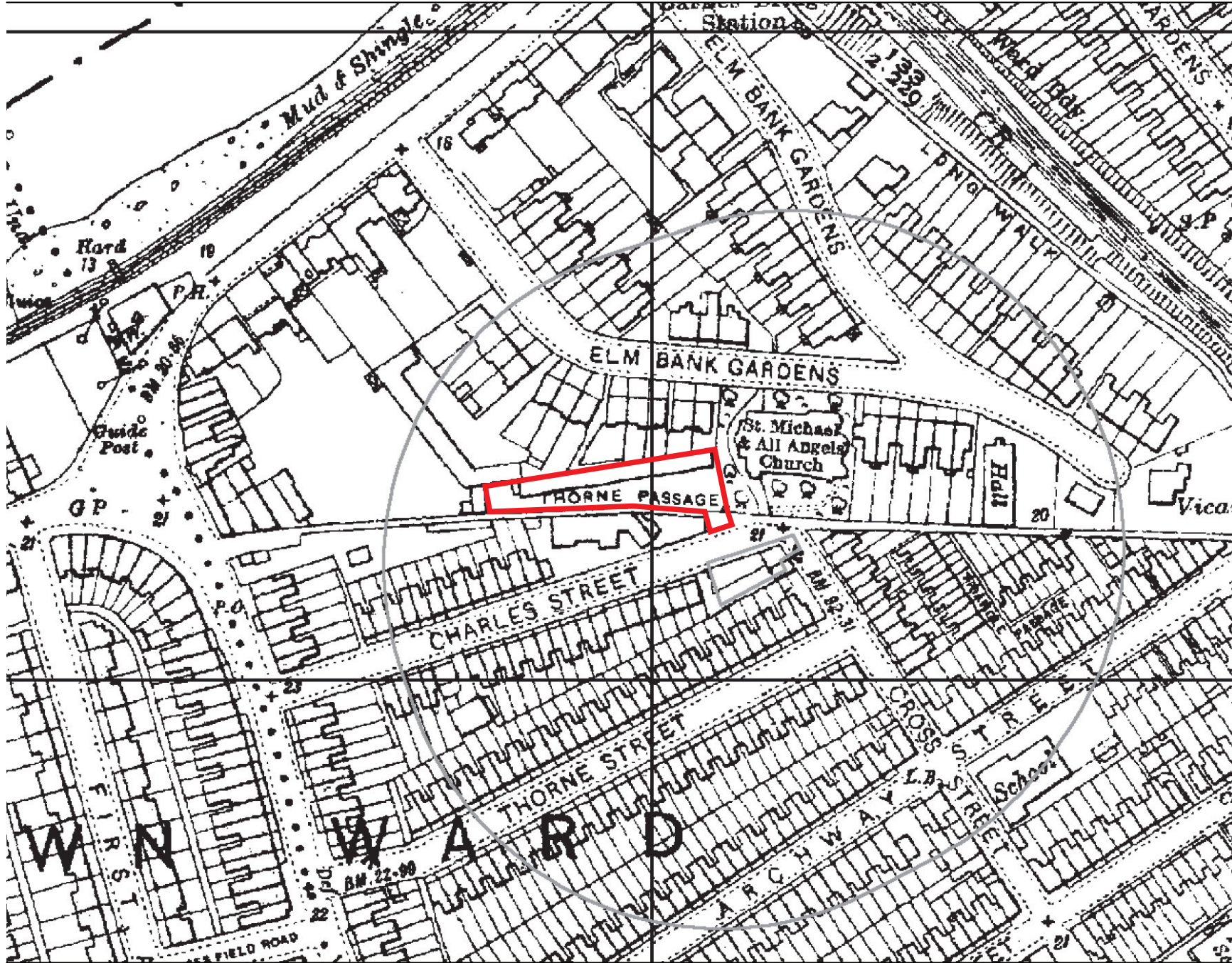


London
Cheltenham
Kettering
Newark
Birmingham
www.cgms.co.uk
Planning & Development
Archaeology & Historic Buildings

Not to Scale:
Illustrative Only

Date printed: 13.10.11	Drawn by: LW Checked by: MS
---------------------------	--------------------------------

Figure 6: 1919 Ordnance Survey



Additional information:

 Site Boundary



Project title:
29 Charles Street, Barnes,
London SW13




London
Cheltenham
Kettering
Newark
Birmingham
www.cgms.co.uk
Planning & Development
Archaeology & Historic Buildings

Not to Scale: Illustrative Only	
Date printed: 13.10.11	Drawn by: LW Checked by: MS

Figure 7: 1935 Conveyance Plan



Additional information:

 Site Boundary



Project title:
29 Charles Street, Barnes,
London SW13

	London
	Cheltenham
	Kettering
	Newark
	Birmingham
	www.cgms.co.uk
<i>Planning & Development Archaeology & Historic Buildings</i>	

Not to Scale:
Illustrative Only

Date printed: 13.10.11	Drawn by: LW Checked by: MS
---------------------------	--------------------------------

Figure 8: 1946 Aerial Photograph