

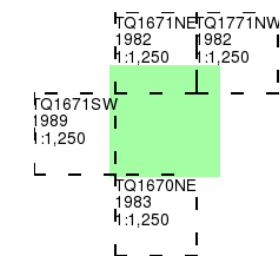
### Additional SIMs

Published 1982 - 1989

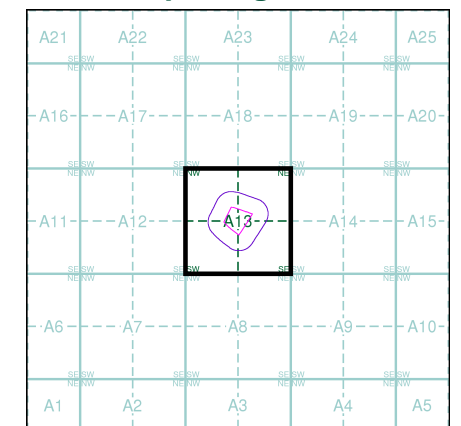
Source map scale - 1:1,250

The SIM cards (Ordnance Survey's 'Survey of Information on Microfilm') are further, minor editions of mapping which were produced and published in between the main editions as an area was updated. They date from 1947 to 1994, and contain detailed information on buildings, roads and land-use. These maps were produced at both 1:2,500 and 1:1,250 scales.

### Map Name(s) and Date(s)



### Historical Map - Segment A13

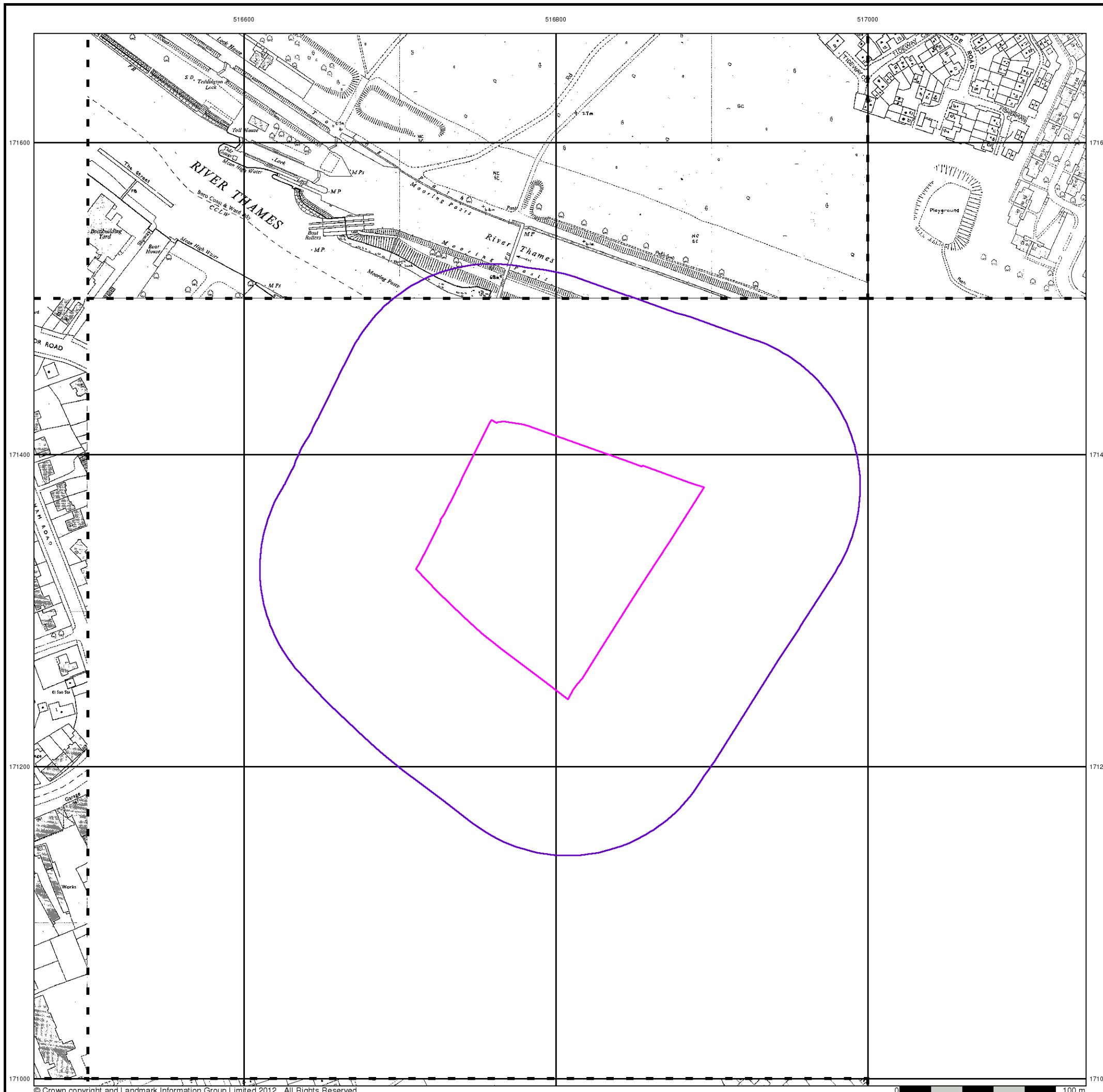


### Order Details

Order Number: 48975075\_1\_1  
 Customer Ref: 999240 Teddington Riverside  
 National Grid Reference: 516800, 171340  
 Slice: A  
 Site Area (Ha): 1.84  
 Search Buffer (m): 100

### Site Details

Haymarket Publishing, Teddington Studios, Broom Road, TEDDINGTON, Middlesex, TW11 9BE



## Large-Scale National Grid Data

Published 1991

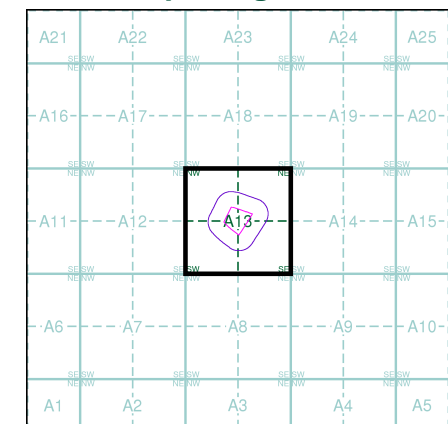
Source map scale - 1:1,250

'Large Scale National Grid Data' superseded SIM cards (Ordnance Survey's 'Survey of Information on Microfilm') in 1992, and continued to be produced until 1999. These maps were the fore-runners of digital mapping and so provide detailed information on houses and roads, but tend to show less topographic features such as vegetation. These maps were produced at both 1:2,500 and 1:1,250 scales.

### Map Name(s) and Date(s)

Q1671NW	Q1671NE	Q1671NW
1991	1991	1991
1:1,250	1:1,250	1:1,250
Q1671SW	Q1671SE	Q1671SW
1991	1991	1991
1:1,250	1:1,250	1:1,250
Q1670NW	Q1670NE	Q1670NW
1991	1991	1991
1:1,250	1:1,250	1:1,250

### Historical Map - Segment A13

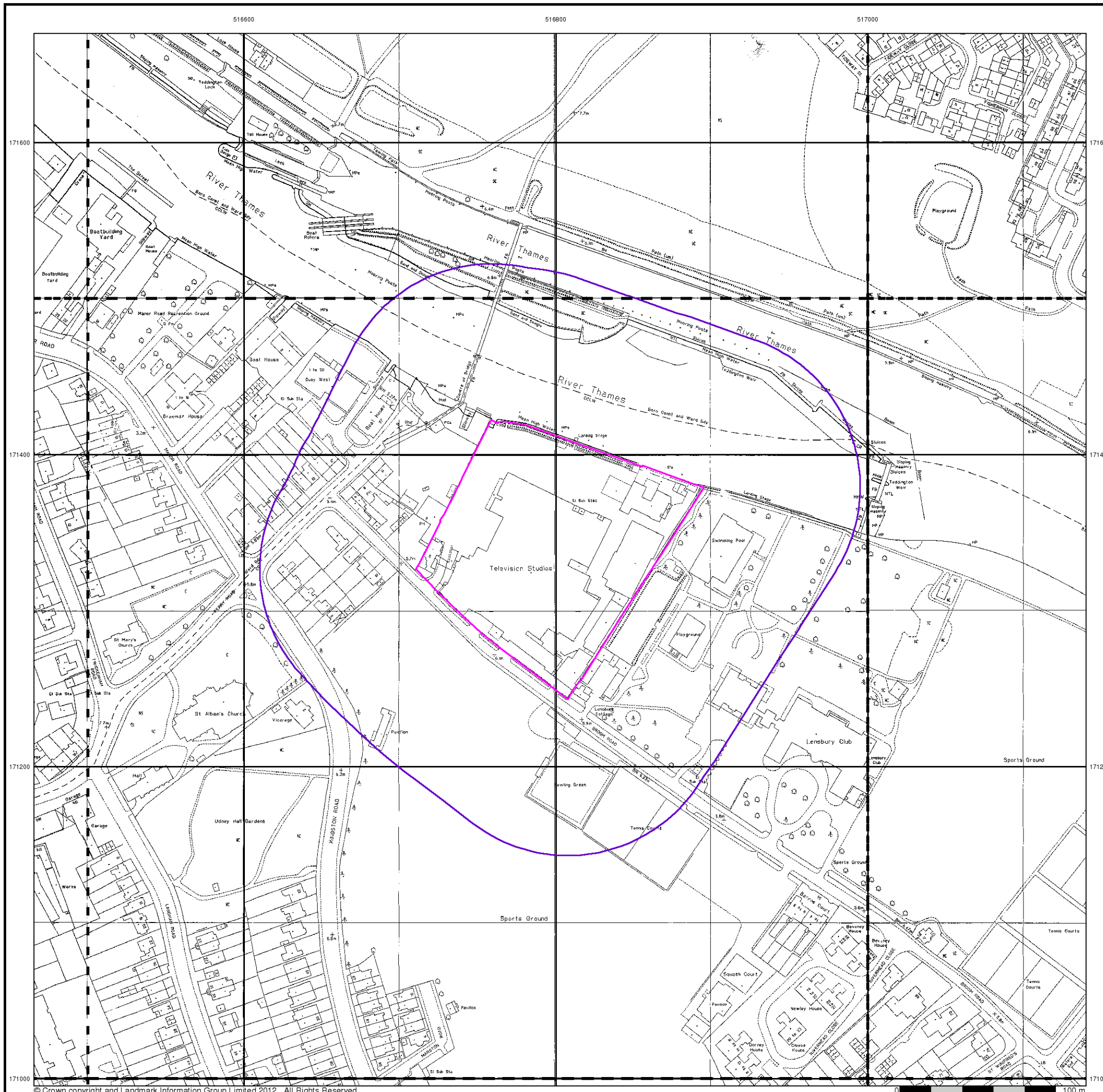


### Order Details

Order Number: 48975075\_1\_1  
 Customer Ref: 999240 Teddington Riverside  
 National Grid Reference: 516800, 171340  
 Slice: A  
 Site Area (Ha): 1.84  
 Search Buffer (m): 100

### Site Details

Haymarket Publishing, Teddington Studios, Broom Road, TEDDINGTON, Middlesex, TW11 9BE



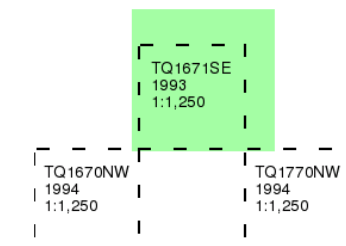
## Large-Scale National Grid Data

Published 1993 - 1994

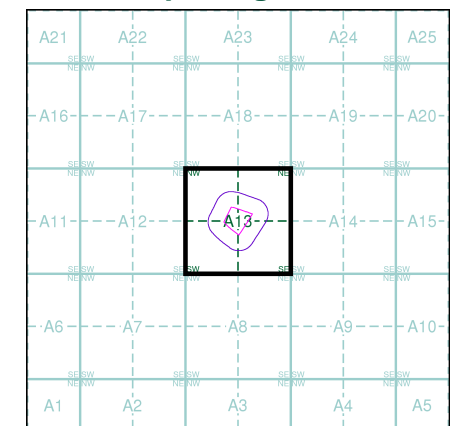
Source map scale - 1:1,250

'Large Scale National Grid Data' superseded SIM cards (Ordnance Survey's 'Survey of Information on Microfilm') in 1992, and continued to be produced until 1999. These maps were the fore-runners of digital mapping and so provide detailed information on houses and roads, but tend to show less topographic features such as vegetation. These maps were produced at both 1:2,500 and 1:1,250 scales.

### Map Name(s) and Date(s)



### Historical Map - Segment A13

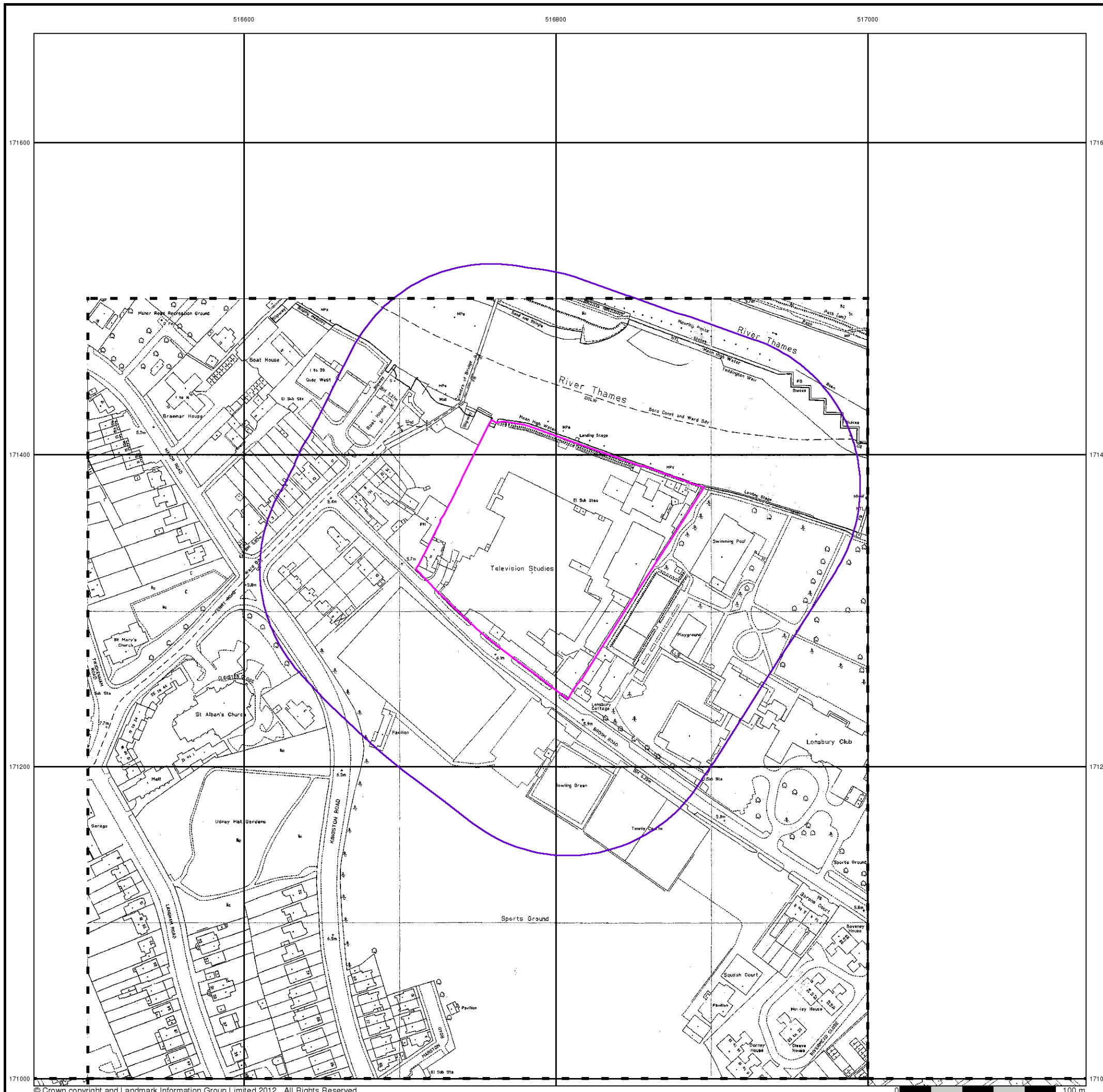


### Order Details

Order Number: 48975075\_1\_1  
 Customer Ref: 999240 Teddington Riverside  
 National Grid Reference: 516800, 171340  
 Slice: A  
 Site Area (Ha): 1.84  
 Search Buffer (m): 100

### Site Details

Haymarket Publishing, Teddington Studios, Broom Road, TEDDINGTON, Middlesex, TW11 9BE



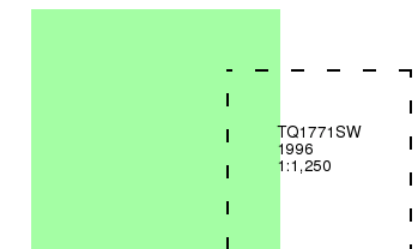
## Large-Scale National Grid Data

Published 1996

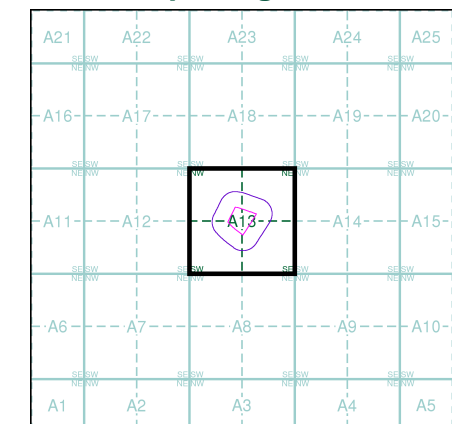
Source map scale - 1:1,250

'Large Scale National Grid Data' superseded SIM cards (Ordnance Survey's 'Survey of Information on Microfilm') in 1992, and continued to be produced until 1999. These maps were the fore-runners of digital mapping and so provide detailed information on houses and roads, but tend to show less topographic features such as vegetation. These maps were produced at both 1:2,500 and 1:1,250 scales.

### Map Name(s) and Date(s)



### Historical Map - Segment A13

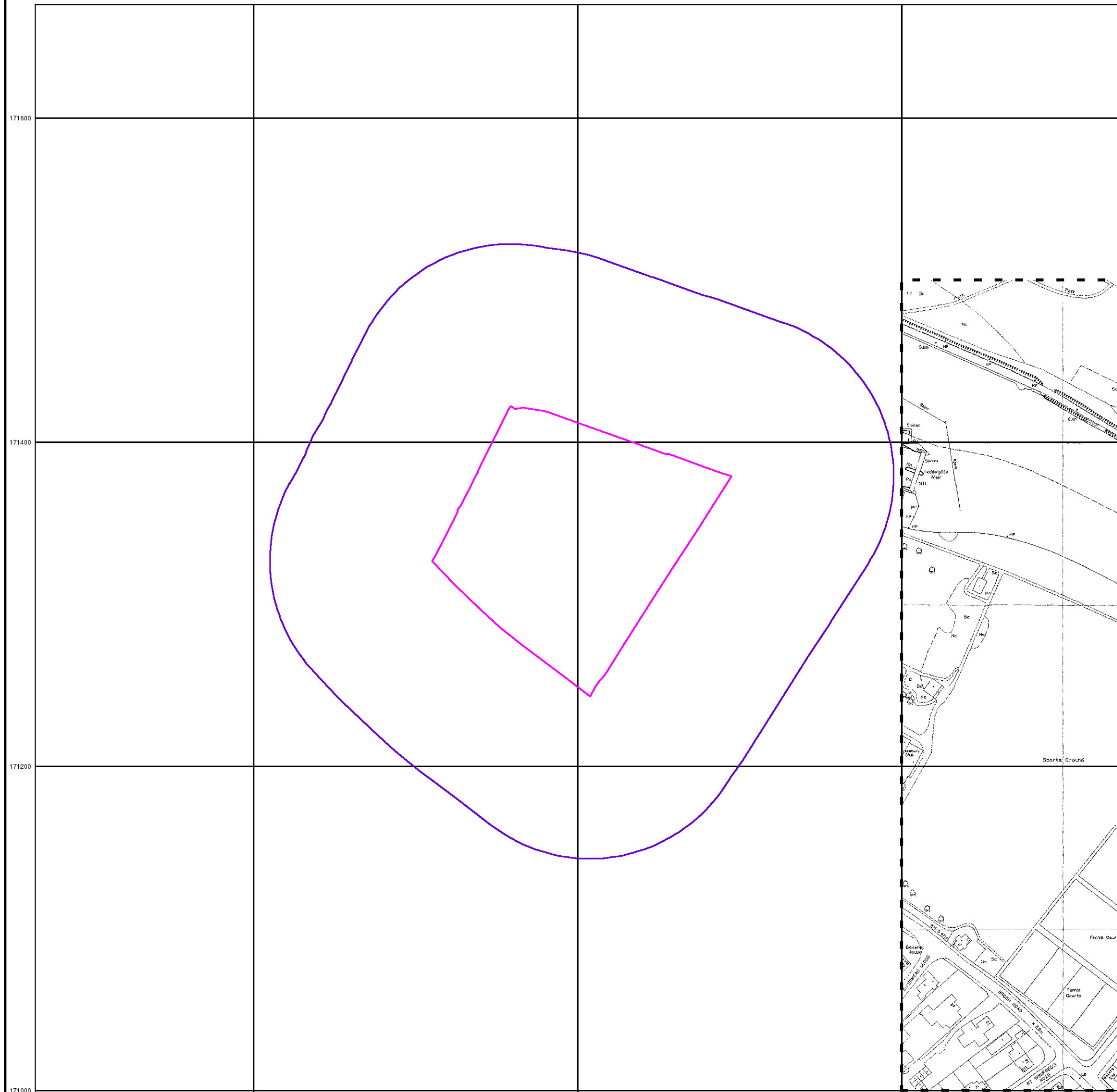


### Order Details

Order Number: 48975075\_1\_1  
 Customer Ref: 999240 Teddington Riverside  
 National Grid Reference: 516800, 171340  
 Slice: A  
 Site Area (Ha): 1.84  
 Search Buffer (m): 100

### Site Details

Haymarket Publishing, Teddington Studios, Broom Road,  
 TEDDINGTON, Middlesex, TW11 9BE



## London

Published 1850

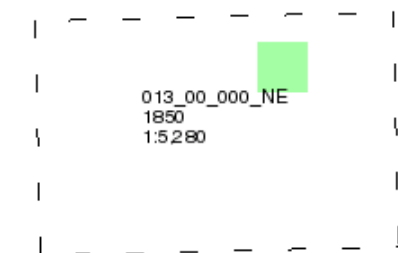
Source map scale - 1:5,280

The historical town plans shown derive from Ordnance Survey mapping from the early to mid 1850s. The 1:2640 scale was introduced in the early 1850s, to survey districts covered by the Local Boards of Health and for a map of the Osborne Estate of Queen Victoria. The general style is similar to that of the early 1:2500s published shortly afterwards.

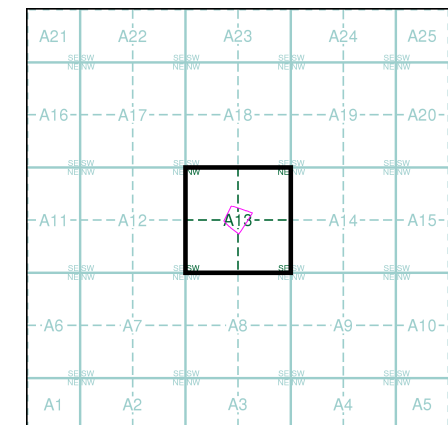
1:5280 scale was surveyed shortly afterwards in the mid 1850s as general purpose mapping with a standard of content similar to the more contemporary 1:10,560 mapping. The scale was also used for a reduction of the 1:1056 'skeleton survey' of London that was undertaken between 1848 and 1850.

Please note: Due to the partial coverage of Historical Town Plans, it is possible that not all segments within an order will contain mapping. Only the segments that have Town Plan coverage will be generated.

### Map Name(s) and Date(s)



### Historical Town Plan - Segment A13

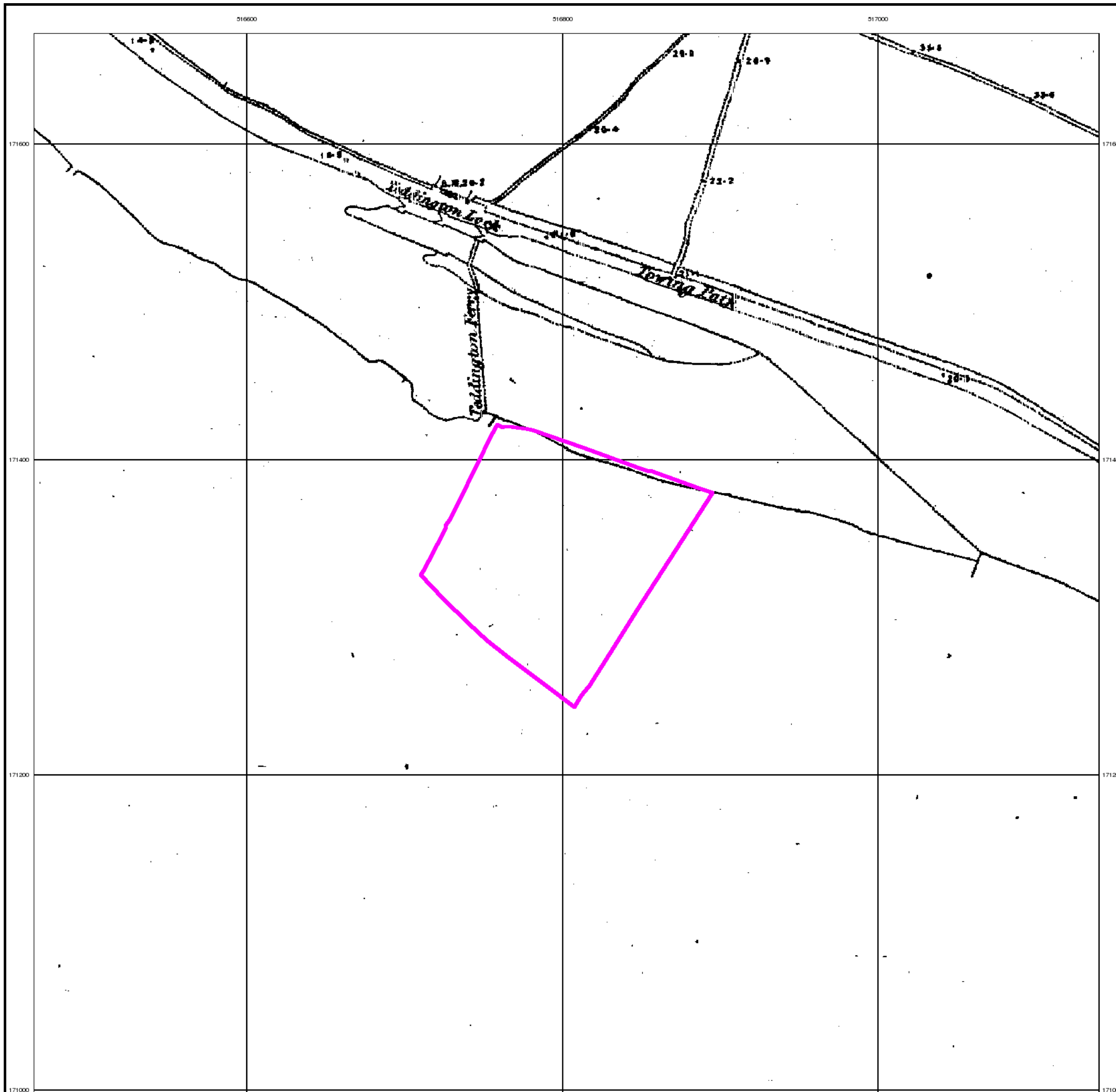


### Order Details

Order Number: 48975075\_1\_1  
 Customer Ref: 999240 Teddington Riverside  
 National Grid Reference: 516800, 171340  
 Slice: A  
 Site Area (Ha): 1.84  
 Search Buffer (m): 0

### Site Details

Haymarket Publishing, Teddington Studios, Broom Road,  
 TEDDINGTON, Middlesex, TW11 9BE



London

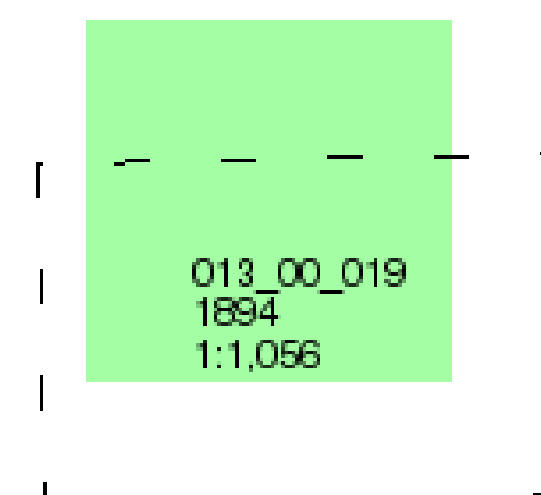
Published 1894

Source map scale - 1:1,056

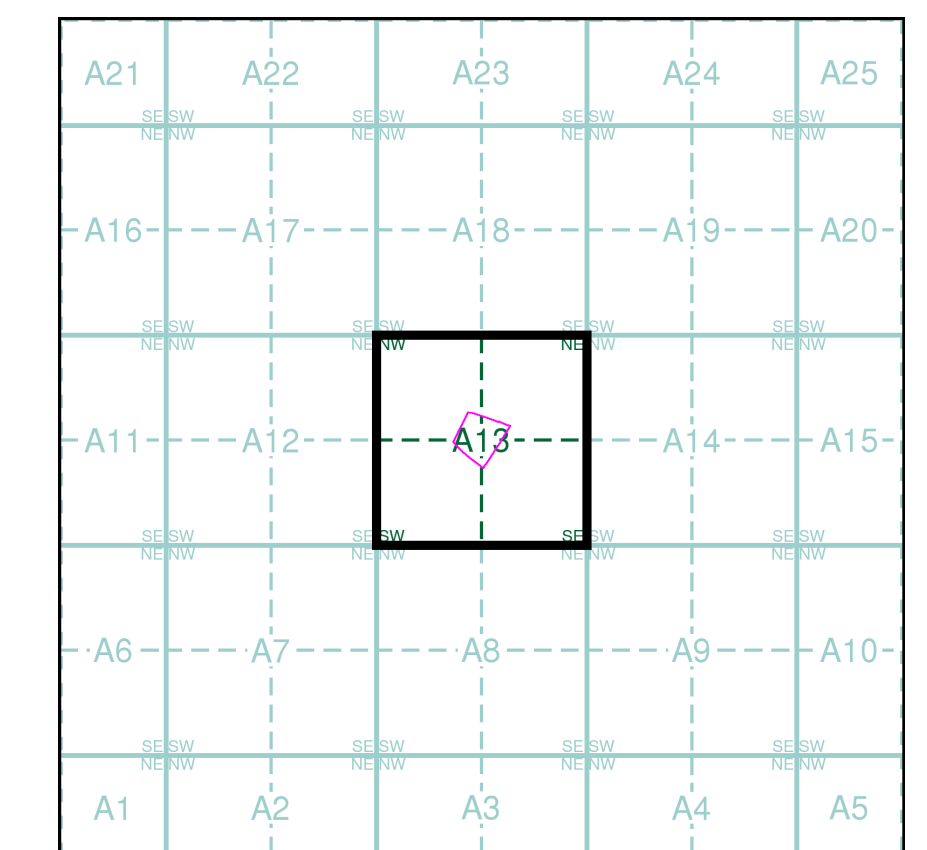
The 1:1056 scale of Ordnance Survey mapping was adopted from Ireland in 1848 and was used to survey towns with a population of over 4000, plus county towns of lesser population, in those counties mapped at the six-inch scale in 1841-55. The scale was the largest scale at which London was mapped by the Ordnance Survey and a 'skeleton' survey of the capital, showing little more than streets, street names, frontages and altitudes, was undertaken between 1848 and 1850. The majority of the 1:1056 surveys were later replaced by 1:500 surveys; although almost all the remainder were revised at this scale, sometimes more than once before 1895. The type of detail shown on the 1:1056 scale is broadly similar to that on 1:500; the apparent omission of minor details such as sewer access points and street lights may be as much a reflection of the generally earlier date of these plans, as of the specification of the map.

Please note: Due to the partial coverage of Historical Town Plans, it is possible that not all segments within an order will contain mapping. Only the segments that have Town Plan coverage will be generated.

Map Name(s) and Date(s)



Historical Town Plan - Segment A13

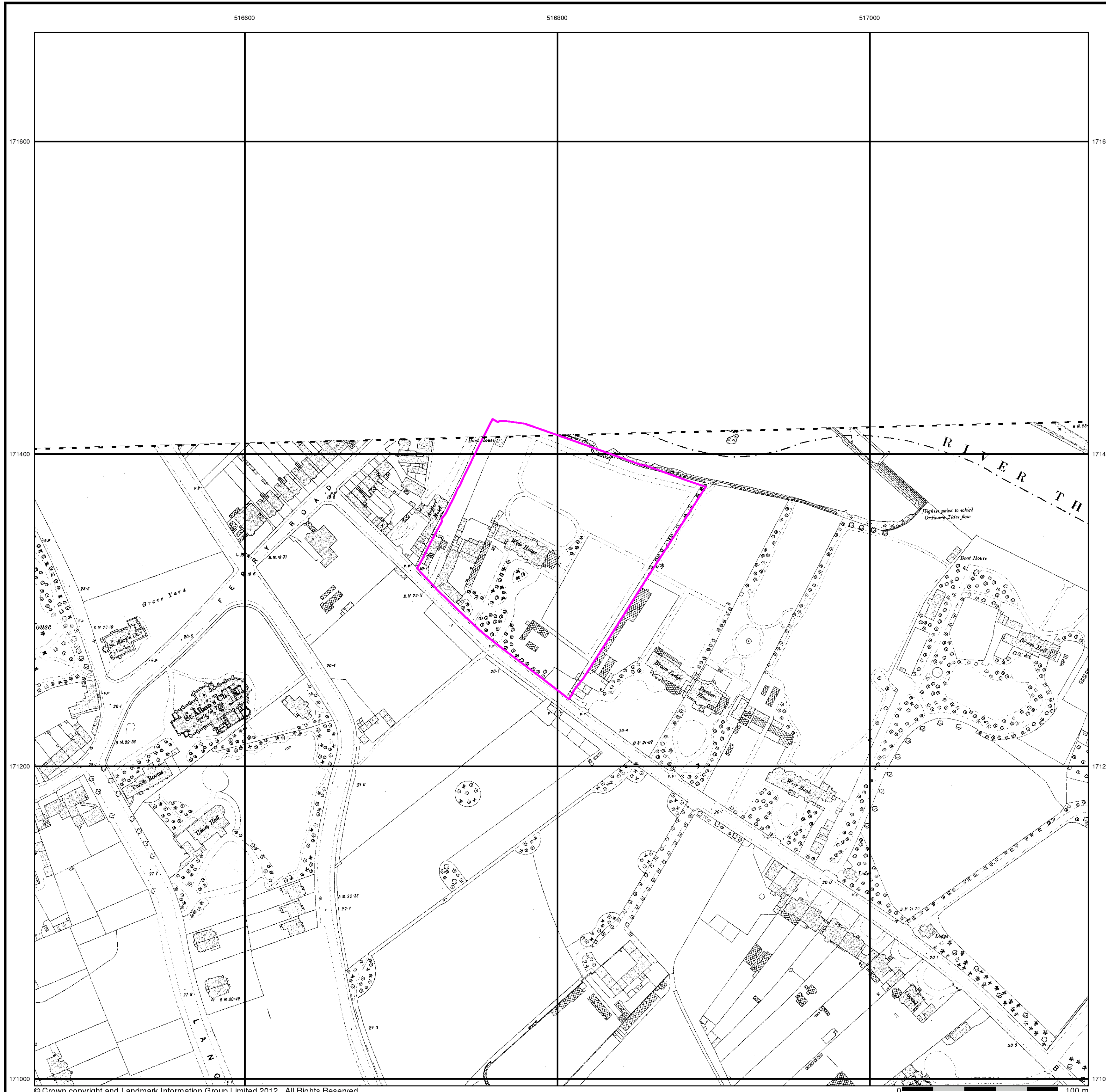


Order Details

Order Number: 48975075\_1\_1  
 Customer Ref: 999240 Teddington Riverside  
 National Grid Reference: 516800, 171340  
 Slice: A  
 Site Area (Ha): 1.84  
 Search Buffer (m): 0

Site Details

Haymarket Publishing, Teddington Studios, Broom Road,  
 TEDDINGTON, Middlesex, TW11 9BE



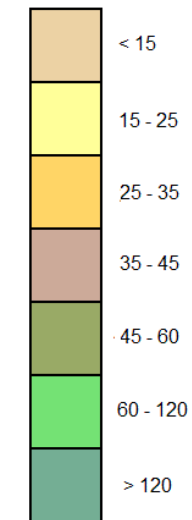
**General**

- ◊ Specified Site
- Specified Buffer(s)
- X Bearing Reference Point

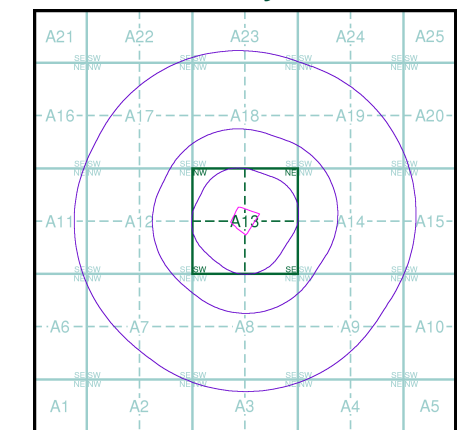
**Urban Soil Chemistry Arsenic**

● BGS Urban Soil Chemistry Measured Concentration Values (mg/kg)

Arsenic Concentrations mg/kg



**Urban Soil Chemistry Arsenic - Slice A**

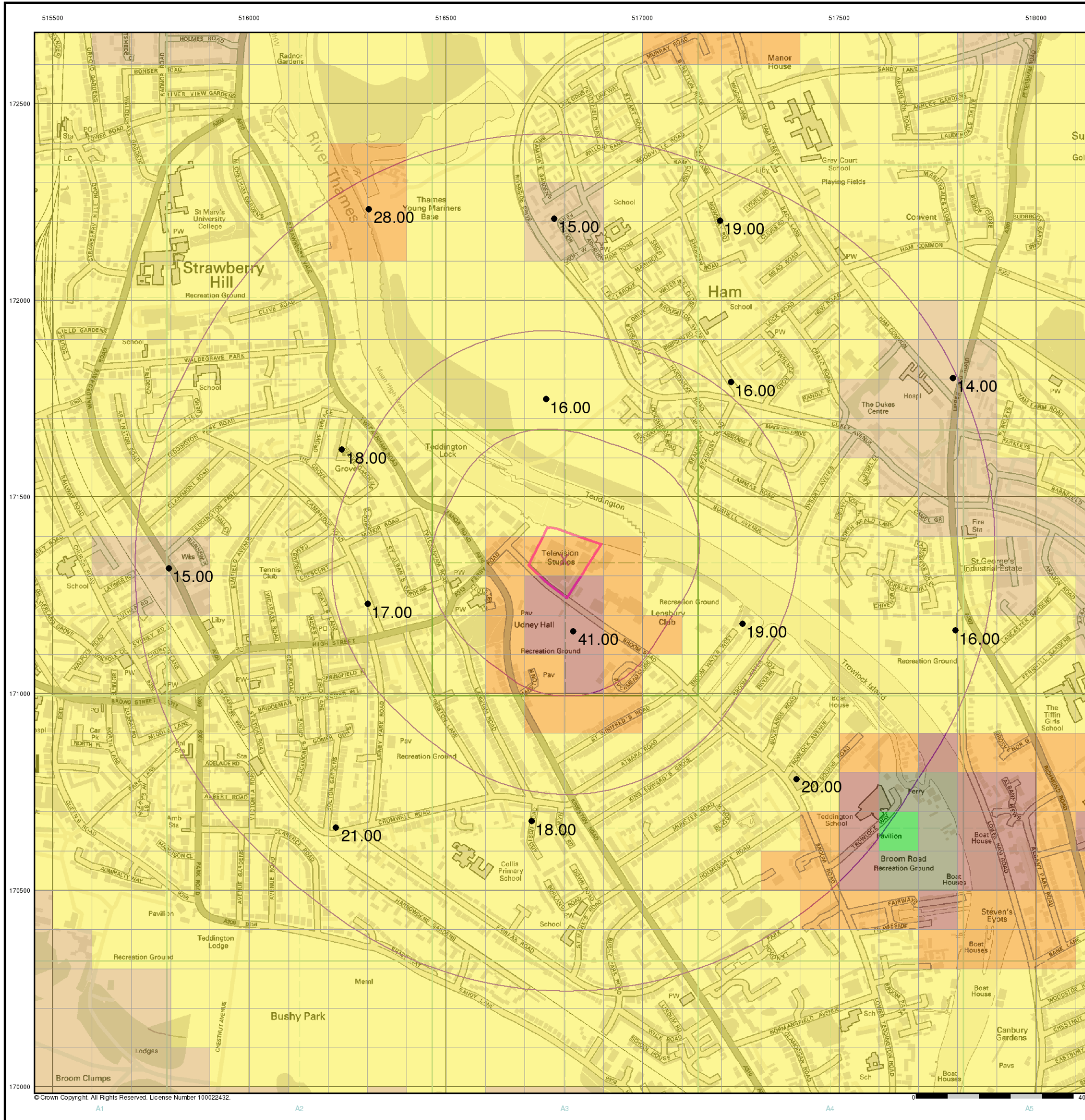


**Order Details**

Order Details: 48975075\_1\_1  
 Customer Ref: 999240 Teddington Riverside  
 National Grid Reference: 516800, 171340  
 Slice: A  
 Site Area (Ha): 1.84  
 Search Buffer (m): 1000

**Site Details**

Haymarket Publishing, Teddington Studios, Broom Road,  
 TEDDINGTON, Middlesex, TW11 9BE



© Crown Copyright. All Rights Reserved. License Number 100022432.

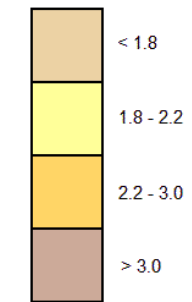
**General**

- Specified Site
- Specified Buffer(s)
- ✕ Bearing Reference Point

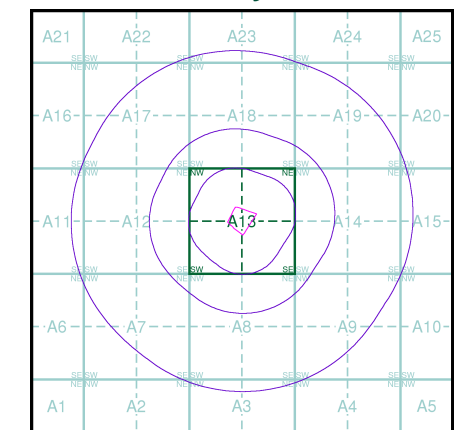
**Urban Soil Chemistry Cadmium**

● BGS Urban Soil Chemistry Measured Concentration Values (mg/kg)

Cadmium Concentrations mg/kg



**Urban Soil Chemistry Cadmium - Slice A**

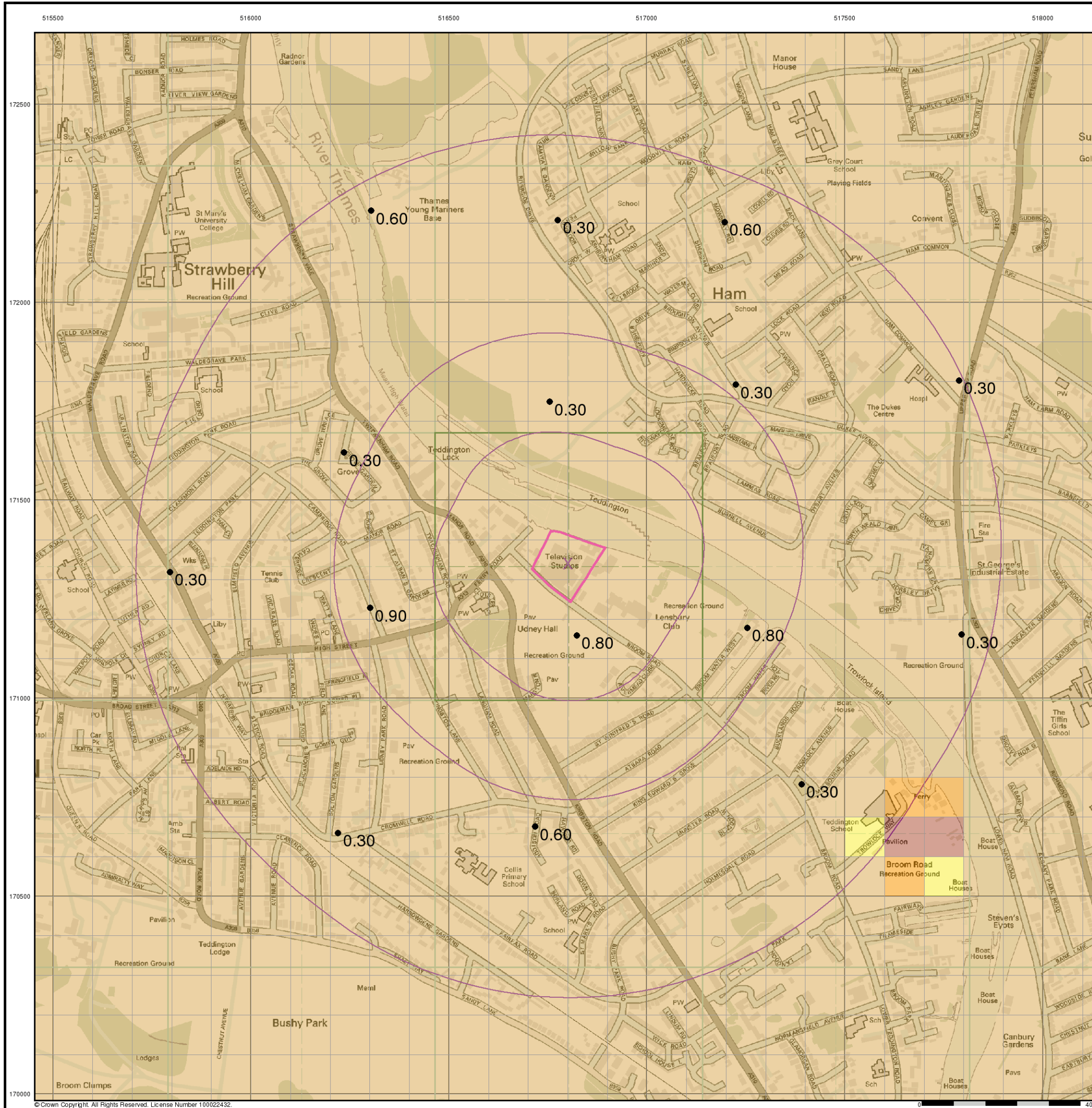


**Order Details**

Order Details: 48975075\_1\_1  
 Customer Ref: 999240 Teddington Riverside  
 National Grid Reference: 516800, 171340  
 Slice: A  
 Site Area (Ha): 1.84  
 Search Buffer (m): 1000

**Site Details**

Haymarket Publishing, Teddington Studios, Broom Road, TEDDINGTON, Middlesex, TW11 9BE





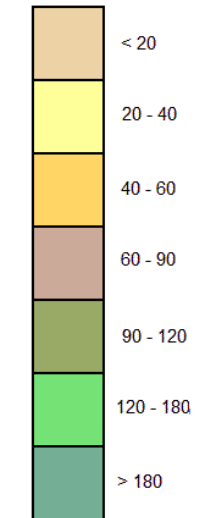
**General**

- Specified Site
- Specified Buffer(s)
- x Bearing Reference Point

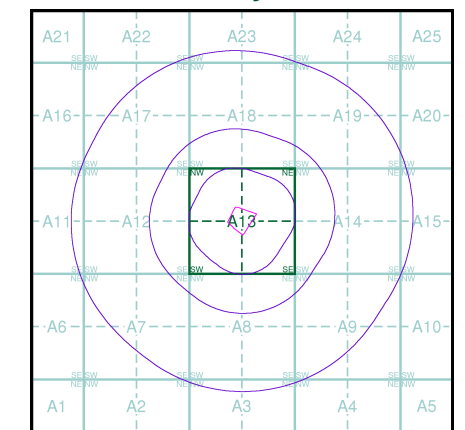
**Urban Soil Chemistry Chromium**

● BGS Urban Soil Chemistry Measured Concentration Values (mg/kg)

Chromium Concentrations mg/kg



**Urban Soil Chemistry Chromium - Slice A**

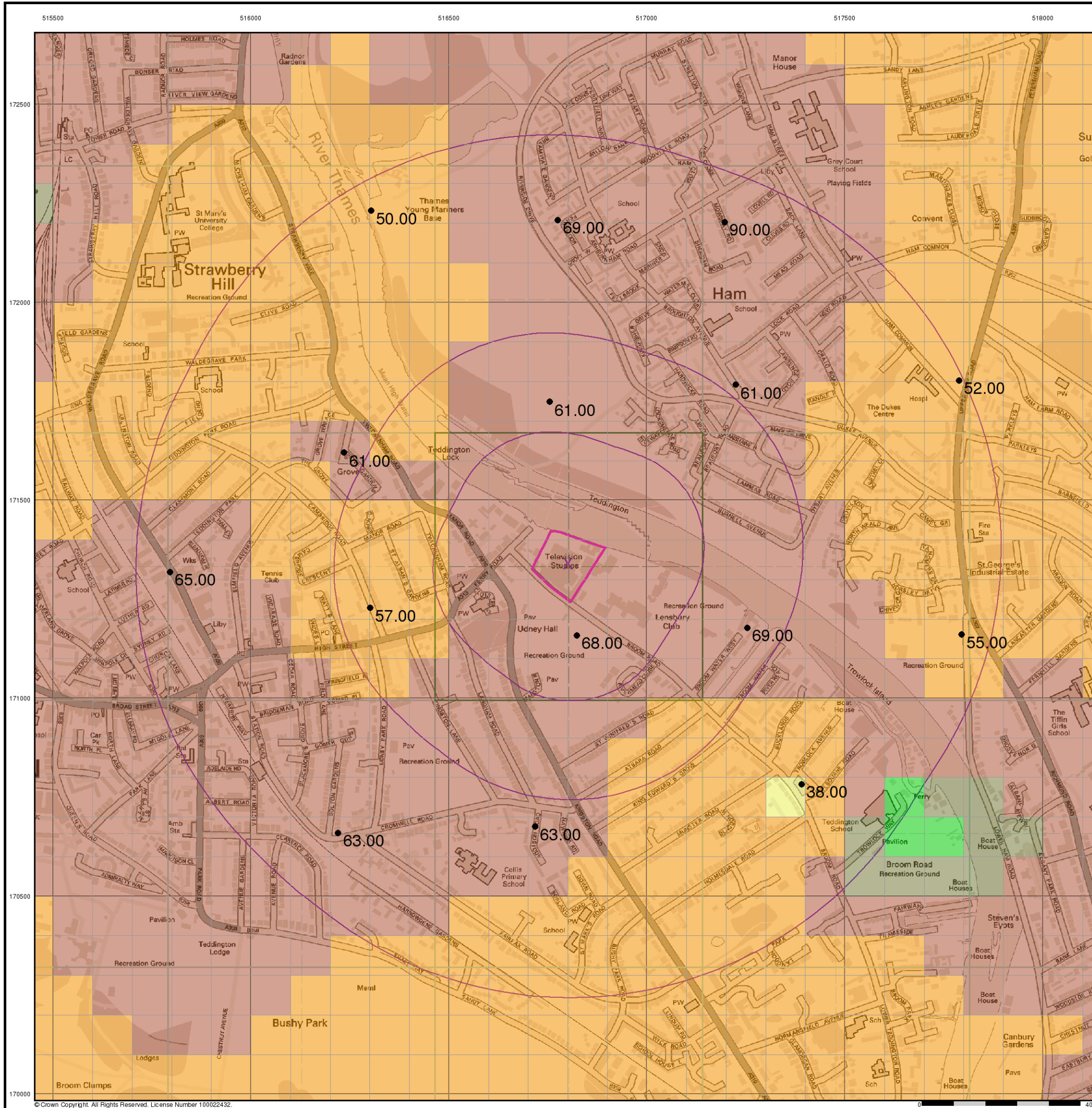


**Order Details**

Order Details: 48975075\_1\_1  
 Customer Ref: 999240 Teddington Riverside  
 National Grid Reference: 516800, 171340  
 Slice: A  
 Site Area (Ha): 1.84  
 Search Buffer (m): 1000

**Site Details**

Haymarket Publishing, Teddington Studios, Broom Road, TEDDINGTON, Middlesex, TW11 9BE



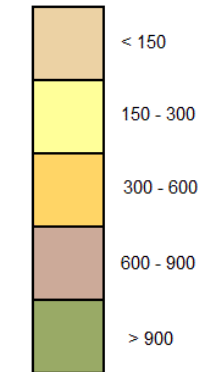
**General**

- ▲ Specified Site
- Specified Buffer(s)
- X Bearing Reference Point

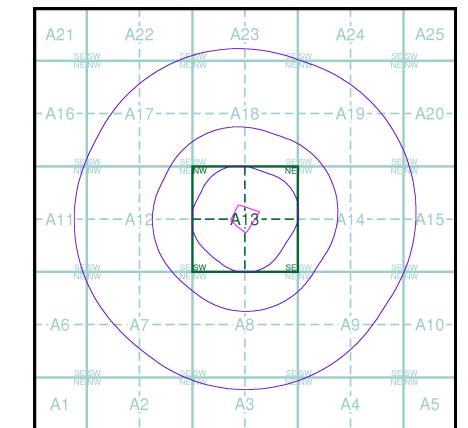
**Urban Soil Chemistry Lead**

● BGS Urban Soil Chemistry Measured Concentration Values (mg/kg)

Lead Concentrations mg/kg



**Urban Soil Chemistry Lead - Slice A**

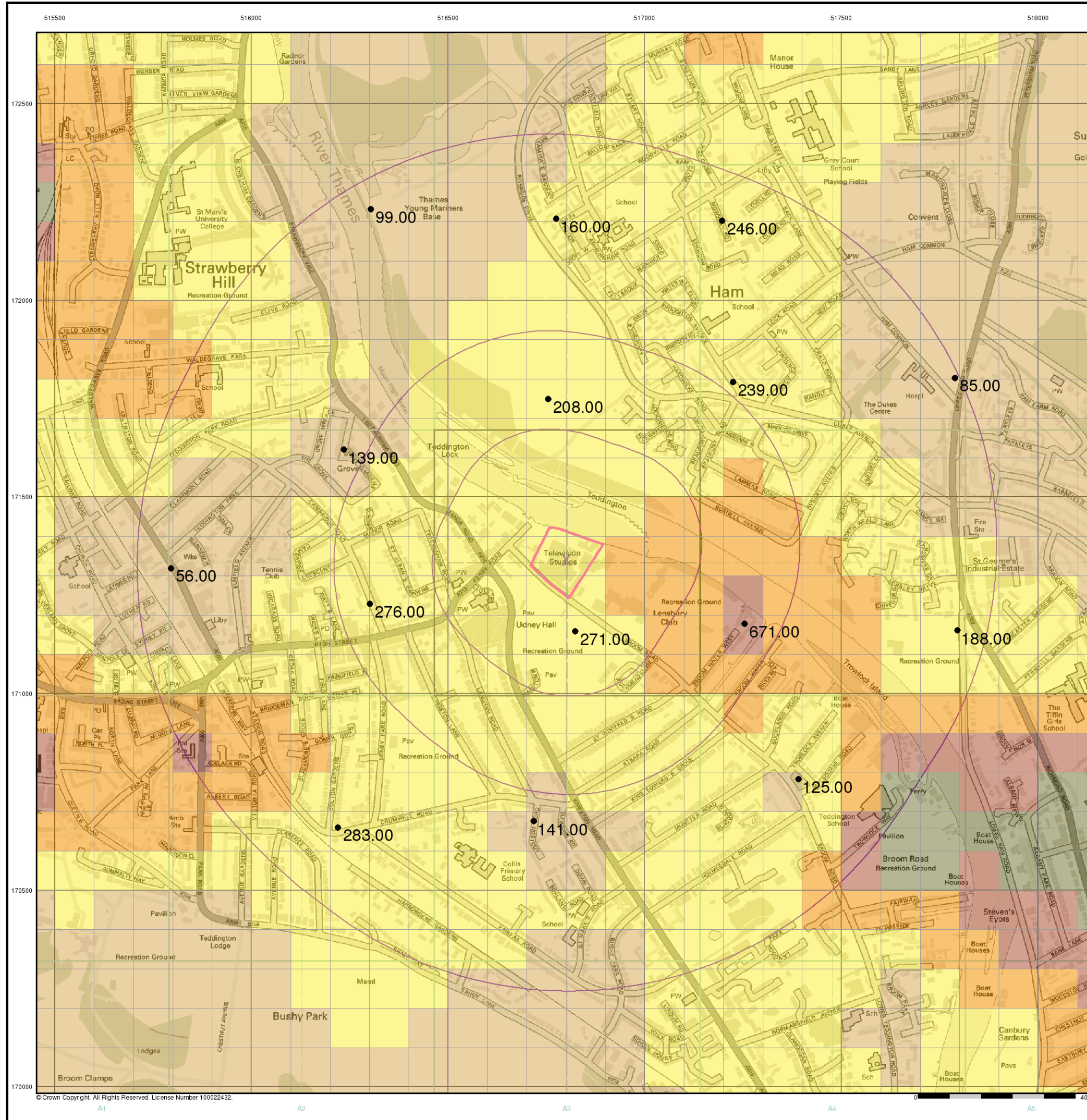


**Order Details**

Order Details: 48975075\_1\_1  
 Customer Ref: 999240 Teddington Riverside  
 National Grid Reference: 516800, 171340  
 Slice: A  
 Site Area (Ha): 1.84  
 Search Buffer (m): 1000

**Site Details**

Haymarket Publishing, Teddington Studios, Broom Road, TEDDINGTON, Middlesex, TW11 9BE



© Crown Copyright. All Rights Reserved. License Number 100022432.

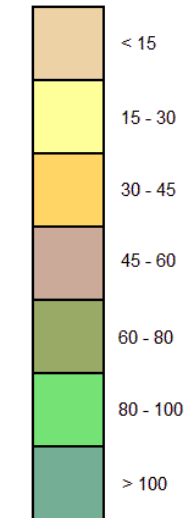
**General**

- Specified Site
- Specified Buffer(s)
- X Bearing Reference Point

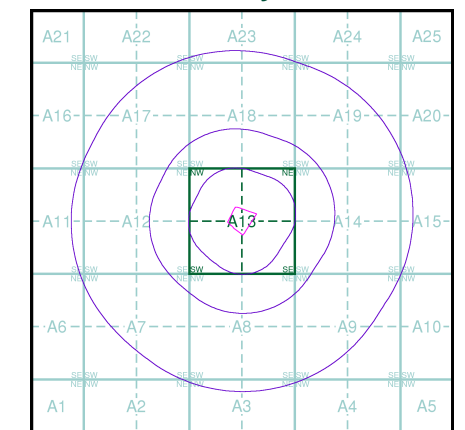
**Urban Soil Chemistry Nickel**

● BGS Urban Soil Chemistry Measured Concentration Values (mg/kg)

Nickel Concentrations mg/kg



**Urban Soil Chemistry Nickel - Slice A**

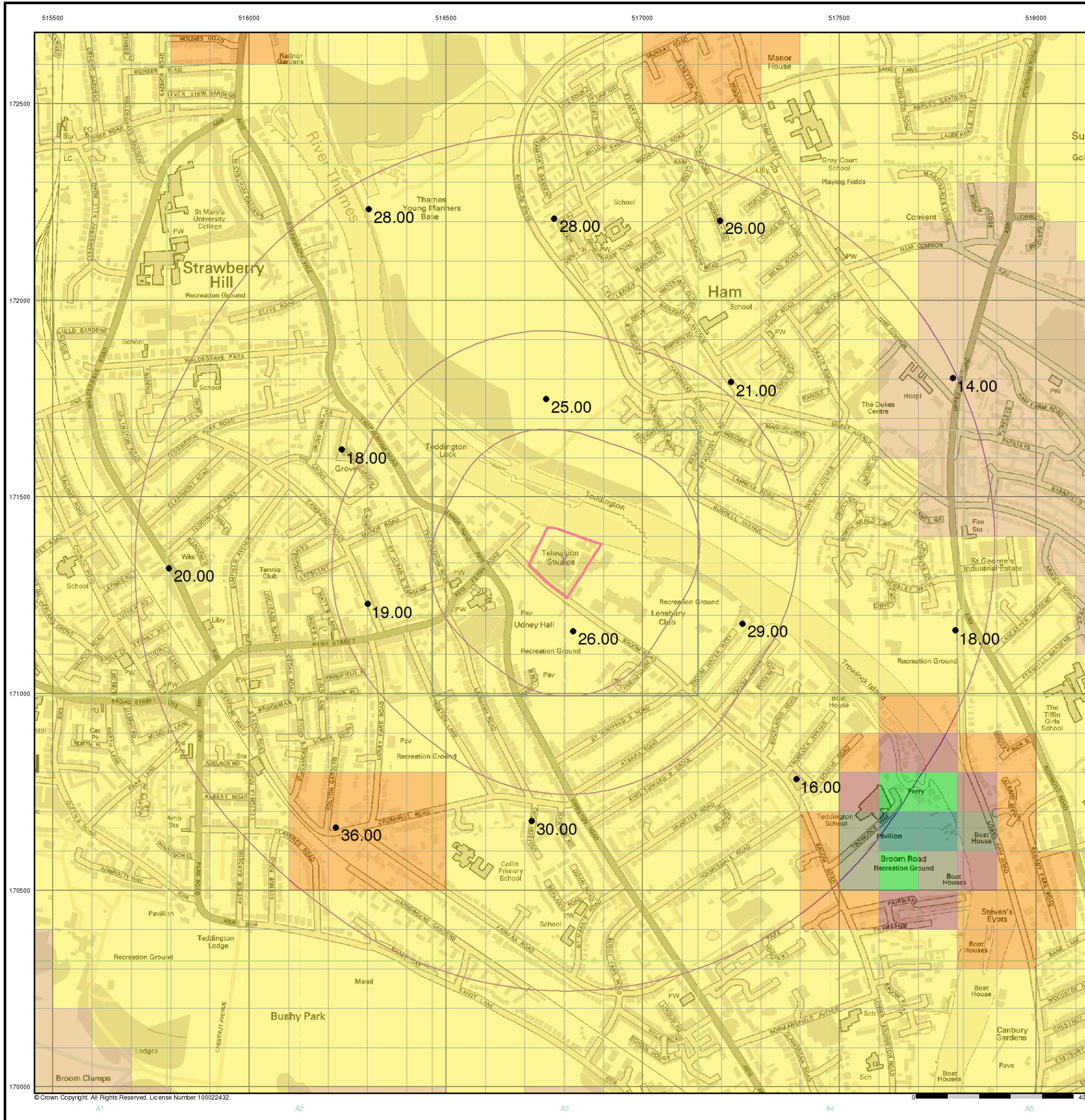


**Order Details**

Order Details: 48975075\_1\_1  
 Customer Ref: 999240 Teddington Riverside  
 National Grid Reference: 516800, 171340  
 Slice: A  
 Site Area (Ha): 1.84  
 Search Buffer (m): 1000

**Site Details**

Haymarket Publishing, Teddington Studios, Broom Road, TEDDINGTON, Middlesex, TW11 9BE



© Crown Copyright. All Rights Reserved. License Number 100022432.