









APAL FILE REFERENCE  
2459-AS-02

This drawing is subject to copyright.  
Do not scale from drawing.



**Legend**

-  Site boundary
-  Metropolitan Open Land (MOL)
-  Listed buildings / features
  - 1. Teddington Foot Bridge
  - 2. Boat House
  - 3. St Albans Church (Landmark Centre)
  - 4. St. Marys Church
-  Locally listed building - Weir Cottage
-  Ham Lands (LNR and SSSI)
-  Teddington Conservation Area
-  Other open land of townscape value

Rev	Description	Date	Drawn	Checked

Drawing Status  
**PLANNING**

**Allen Pyke Associates**  
Landscape Architecture Urban Design Environmental Planning

The Factory, 2 Acre Road,  
Kingston upon Thames,  
Surrey KT2 6EF

T 020 8549 3434 F 020 8547 1075  
www.allenpyke.co.uk  
KINGSTON UPON THAMES • CAMBRIDGE

A registered practice of the Landscape Institute	
Client <b>HAYMARKET</b>	Scale 1:XX@A3
Project <b>TEDDINGTON RIVERSIDE</b>	By/Ckd TB/LB
Drawing Title <b>APPENDIX 1.2 LANDSCAPE / TOWNSCAPE DESIGNATIONS IN THE VICINITY OF THE SITE</b>	Date 22/10/13
Drawing Number <b>2459-AS-02</b>	Revision -

Reproduced from the Ordnance Survey Map with the permission of the Controller of Her Majesty's Stationary Office. © Crown Copyright. Allen Pyke Associates Ltd. Licence No - AL100028972

