




APAL FILE REFERENCE  
2459-AS-06

This drawing is subject to copyright.  
Do not scale from drawing.



**Legend**

-  Site boundary
-  Representative viewpoint (see Figures 7- 13)
-  Visual receptor

**Visual Receptors as described in LVIA**

- VR 1 - Weir Cottage
- VR 2 - Slipway & Boathouse
- VR 3 - The Anglers public house
- VR 4 - Teddington Footbridge
- VR 5 - Thames Path
- VR 6 - River Thames
- VR 7 - Lensbury Club
- VR 8 - St Marys Sports Fields
- VR 9 - Nos 6-10 Marston Road
- VR 10 - Properties on Kingston Road
- VR 11 - Properties on St Winifreds Road
- VR 12 - Nos 9-11 Ferry Road
- VR 13 - Nos 4-10 Broom Road
- VR 14 - Broom Road
- VR 15 - Burnell Avenue open space
- VR 16 - Properties on Burnell Avenue
- VR 17 - Teddington Lock

Rev	Description	Date	Drawn	Checked

Drawing Status  
**PLANNING**

**Allen Pyke Associates**  
Landscape Architecture Urban Design Environmental Planning

The Factory, 2 Acre Road,  
Kingston upon Thames,  
Surrey KT2 6EF

T 020 8549 3434 F 020 8547 1075  
www.allenpyke.co.uk  
KINGSTON UPON THAMES • CAMBRIDGE

A registered practice of the Landscape Institute

Client <b>HAYMARKET</b>	Scale <b>NTS@A3</b>
Project <b>TEDDINGTON RIVERSIDE</b>	By/Ckd <b>TB/LB</b>
Drawing Title <b>APPENDIX 1.6 PLAN OF VISUAL RECEPTORS AND REPRESENTATIVE VIEWPOINTS</b>	Date <b>22/10/13</b>
Drawing Number <b>2459-AS-06</b>	Revision <b>-</b>

Reproduced from the Ordnance Survey Map with the permission of the Controller of Her Majesty's Stationery Office © Crown Copyright  
Allen Pyke Associates Ltd  
Licence No - AL100028972