




APAL FILE REFERENCE
2459-AS-06

This drawing is subject to copyright.
Do not scale from drawing.



Legend

-  Site boundary
-  Representative viewpoint (see Figures 7- 13)
-  Visual receptor

Visual Receptors as described in LVIA

- VR 1 - Weir Cottage
- VR 2 - Slipway & Boathouse
- VR 3 - The Anglers public house
- VR 4 - Teddington Footbridge
- VR 5 - Thames Path - Surrey side
- VR 5a - Thames Path - Middlesex side
- VR 6 - River Thames
- VR 7 - Lensbury Club
- VR 8 - St Marys Sports Fields
- VR 9 - Nos 6-10 Marston Road
- VR 10 - Properties on Kingston Road
- VR 11 - Properties on St Winifreds Road
- VR 12 - Nos 9-11 Ferry Road
- VR 13 - Nos 4-10 Broom Road
- VR 14 - Broom Road
- VR 15 - Burnell Avenue open space
- VR 16 - Properties on Burnell Avenue
- VR 17 - Teddington Lock

B	Viewpoint location P updated	09/6/14	LB	LB
A	Receptor 5a - Thames Path added	29/5/14	LB	LB
Rev	Description	Date	Drawn	Checked

Drawing Status
PLANNING

Allen Pyke Associates
Landscape Architecture Urban Design Environmental Planning

The Factory, 2 Acre Road,
Kingston upon Thames,
Surrey KT2 6EF

T 020 8549 3434 F 020 8547 1075
www.allenpyke.co.uk
KINGSTON UPON THAMES • CAMBRIDGE



A registered practice of the Landscape Institute	
Client HAYMARKET	Scale NTS@A3
Project TEDDINGTON RIVERSIDE	By/Ckd TB/LB
Drawing Title APPENDIX 1.6 PLAN OF VISUAL RECEPTORS AND REPRESENTATIVE VIEWPOINTS	Date 22/10/13
Drawing Number 2459-AS-06	Revision B

Reproduced from the Ordnance Survey Map with the permission of the Controller of Her Majesty's Stationery Office © Crown Copyright.
Allen Pyke Associates Ltd
Licence No - AL10028972