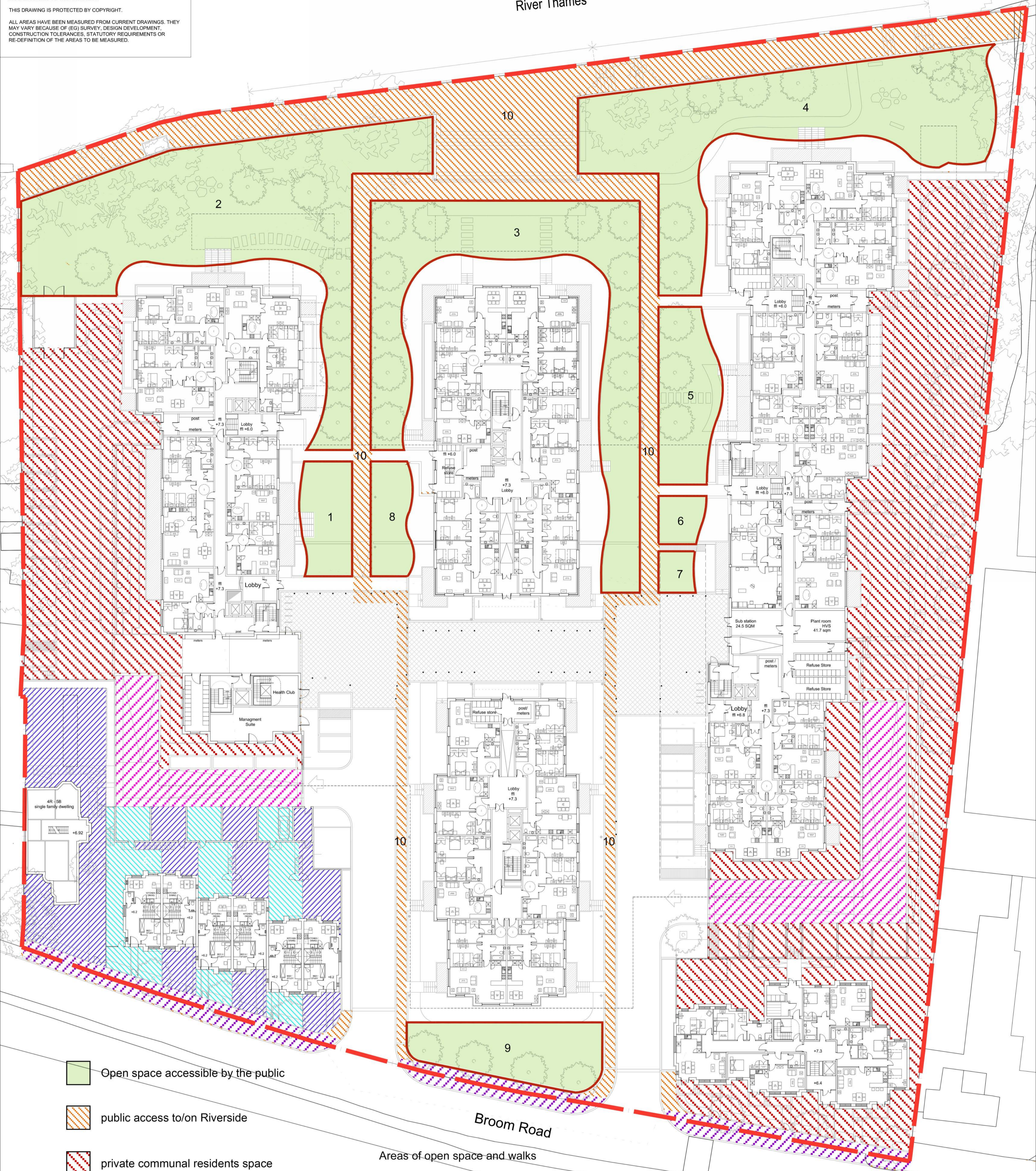







NOTES:
 DO NOT SCALE. FIGURED DIMENSIONS ONLY TO BE TAKEN FROM THIS DRAWING. CHECK DIMENSIONS ON SITE AND REPORT DISCREPANCIES TO THE ARCHITECT.
 THIS DRAWING IS PROTECTED BY COPYRIGHT.
 ALL AREAS HAVE BEEN MEASURED FROM CURRENT DRAWINGS. THEY MAY VARY BECAUSE OF (E.G.) SURVEY, DESIGN DEVELOPMENT, CONSTRUCTION TOLERANCES, STATUTORY REQUIREMENTS OR RE-DEFINITION OF THE AREAS TO BE MEASURED.

River Thames



-  Open space accessible by the public
-  public access to/on Riverside
-  private communal residents space
-  public footpath
-  private vehicular access
-  private garden/patio space (excluding balconies)
-  private garden/patio space (excluding balconies)

Areas of open space and walks

1	112 sqm
2	959 sqm
3	685 sqm
4	785 sqm
5	191 sqm
6	42 sqm
7	29 sqm
8	90 sqm
9	210 sqm
10	1510 sqm

SUBSEQUENT REVISION P4 VERSION
 with additional notation for open space accessible by the public

Issue Status
PLANNING

tp bennett
 architecture
 interiors
 planning

One America Street London SE1 0NE UK +44 (0) 20 7206 2000 www.tpbenntt.com
 London Moscow Abu Dhabi New York

Project
 Teddington Riverside
 Proposed Residential Redevelopment
 Broom Road, Teddington

Drawing Title
SPATIAL DIAGRAM

Drawn Date Scale @ A1 Alt. Ref.

