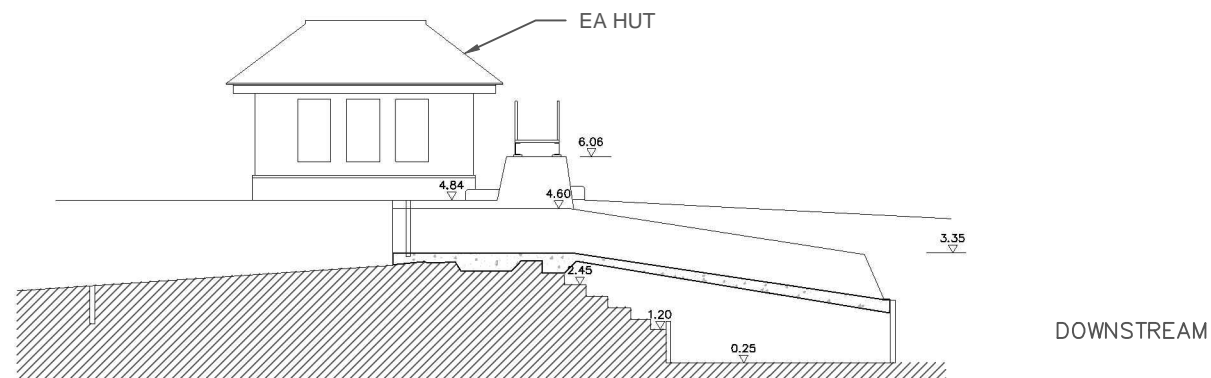
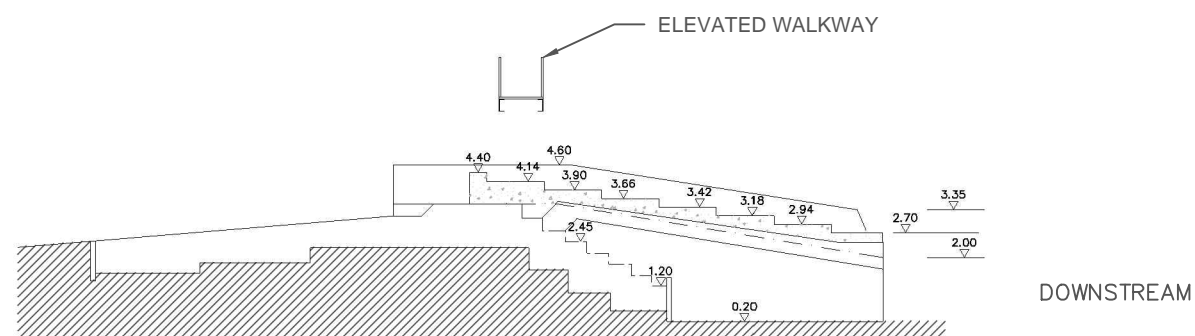


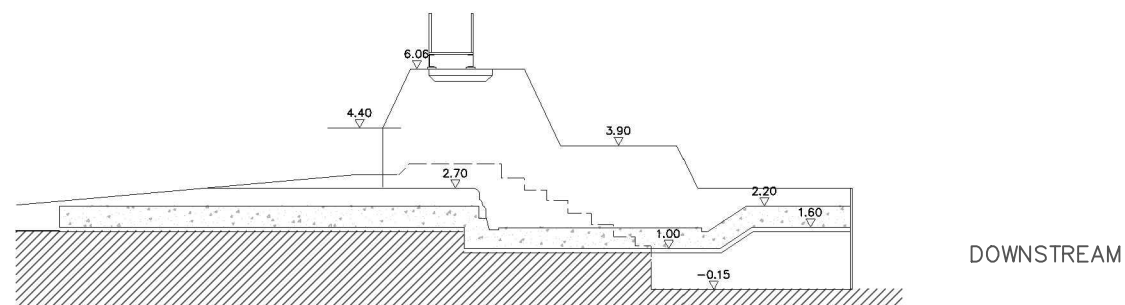
SECTION 1
FISH PASS



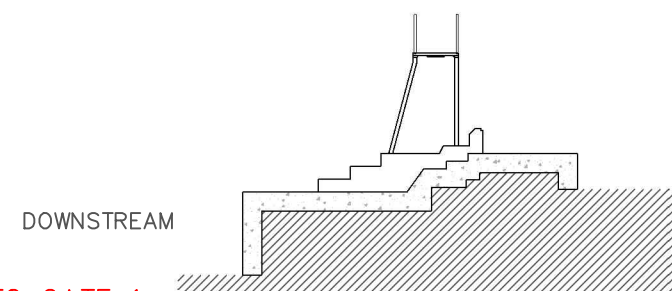
SECTION 2
OVERFALL



SECTION 3
GATE



SECTION 4
OVERFALL ADJACENT TO GATE 1



NOTES :

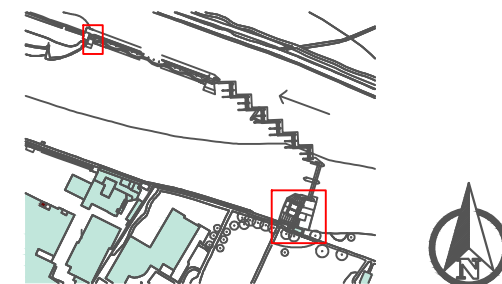
- THE COPYRIGHT OF THIS DRAWING REMAINS WITH BRENDAN BARROW AND IS NOT TO BE REPRODUCED WITHOUT WRITTEN APPROVAL.
- ALL DIMENSIONS ARE IN MM.
- ALL LEVELS ARE IN mAOD.
- DIMENSIONS ARE NOT TO BE SCALED FROM THE DRAWING UNLESS OTHERWISE SPECIFIED. THE CONTRACTOR IS TO CHECK ALL THE DIMENSIONS AND REPORT BACK IF ANY DISCREPANCIES ARE FOUND.
- THE DRAWING IS TO BE READ IN CONJUNCTION WITH OTHER STANDARD DOCUMENTATION.
EXISTING SITE - PLAN: DWG-TW-ES1

NO.	DATE	DESCRIPTION	BY
-----	------	-------------	----

REVISIONS

ISSUED FOR : **TEDDINGTON PLANNING PERMISSION**

KEY PLAN :



CLIENT NAME :
TEDDINGTON & HAM HYDRO

JOB TITLE :
TEDDINGTON WEIR HYDROPOWER SCHEME

DRAWING TITLE :
EXISTING SITE - SECTIONS

	LAYOUT : A3	DRAWING NO. -
DRAWN BY : ST	CHECKED BY : BB	DWG-TW-ES3
SCALE : 1:200	DATE : 27/08/2014	

