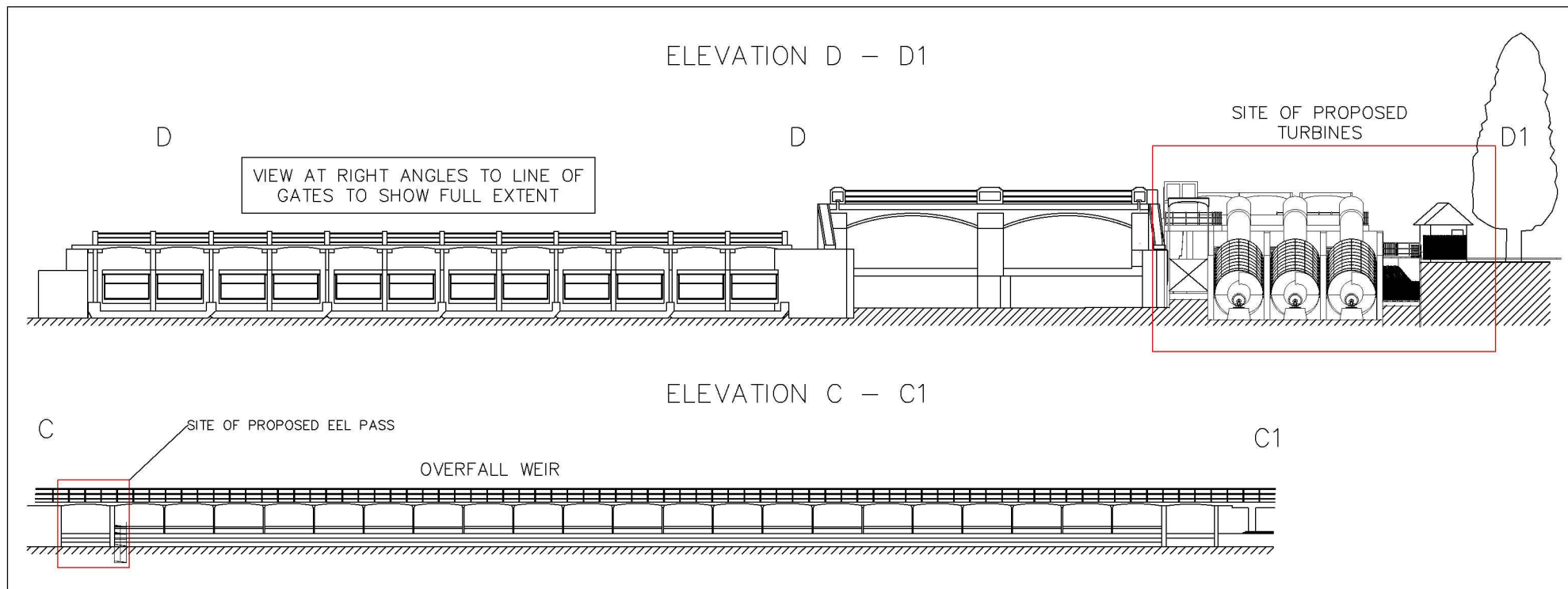
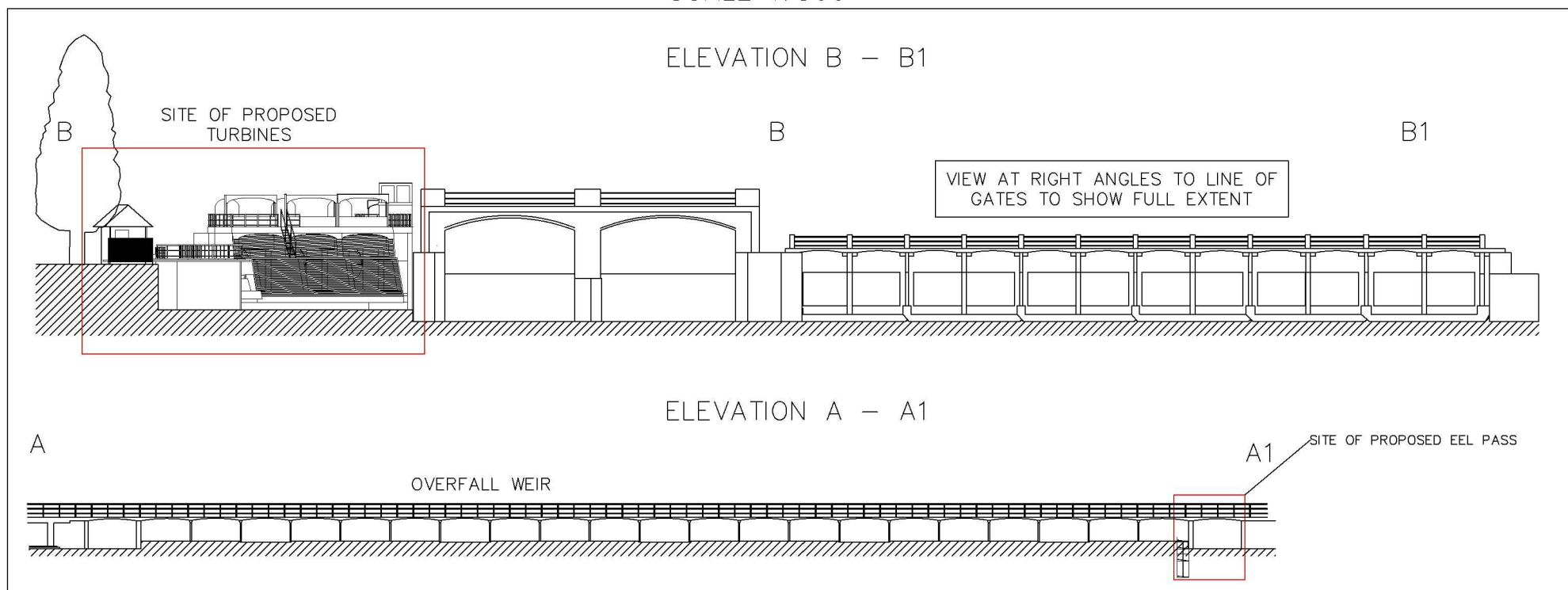


DOWNSTREAM VIEW
SCALE 1:500



UPSTREAM VIEW
SCALE 1:500



NOTES :

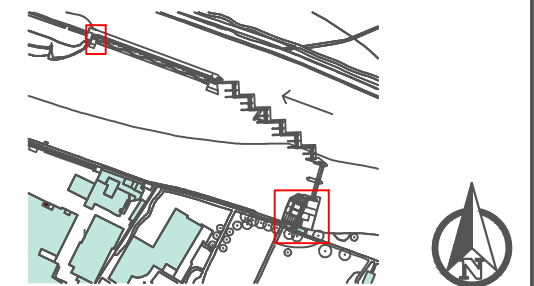
- THE COPYRIGHT OF THIS DRAWING REMAINS WITH BRENDAN BARROW AND IS NOT TO BE REPRODUCED WITHOUT WRITTEN APPROVAL.
- ALL DIMENSIONS ARE IN MM.
- ALL LEVELS ARE IN mAOD.
- DIMENSIONS ARE NOT TO BE SCALED FROM THE DRAWING UNLESS OTHERWISE SPECIFIED. THE CONTRACTOR IS TO CHECK ALL THE DIMENSIONS AND REPORT BACK IF ANY DISCREPANCIES ARE FOUND.
- THE DRAWING IS TO BE READ IN CONJUNCTION WITH OTHER STANDARD DOCUMENTATION.
PROPOSED SITE - PLAN: DWG-TW-PS1

NO.	DATE	DESCRIPTION	BY

REVISIONS

ISSUED FOR : **TEDDINGTON PLANNING PERMISSION**

KEY PLAN :



CLIENT NAME :

TEDDINGTON & HAM HYDRO

JOB TITLE :

TEDDINGTON WEIR HYDROPOWER SCHEME

DRAWING TITLE :

PROPOSED SITE - ELEVATIONS

DRAWN BY : ST	LAYOUT : A3	DRAWING NO. -
SCALE : 1:500	CHECKED BY : BB	DWG-TW-PS2
	DATE : 27/08/2014	

