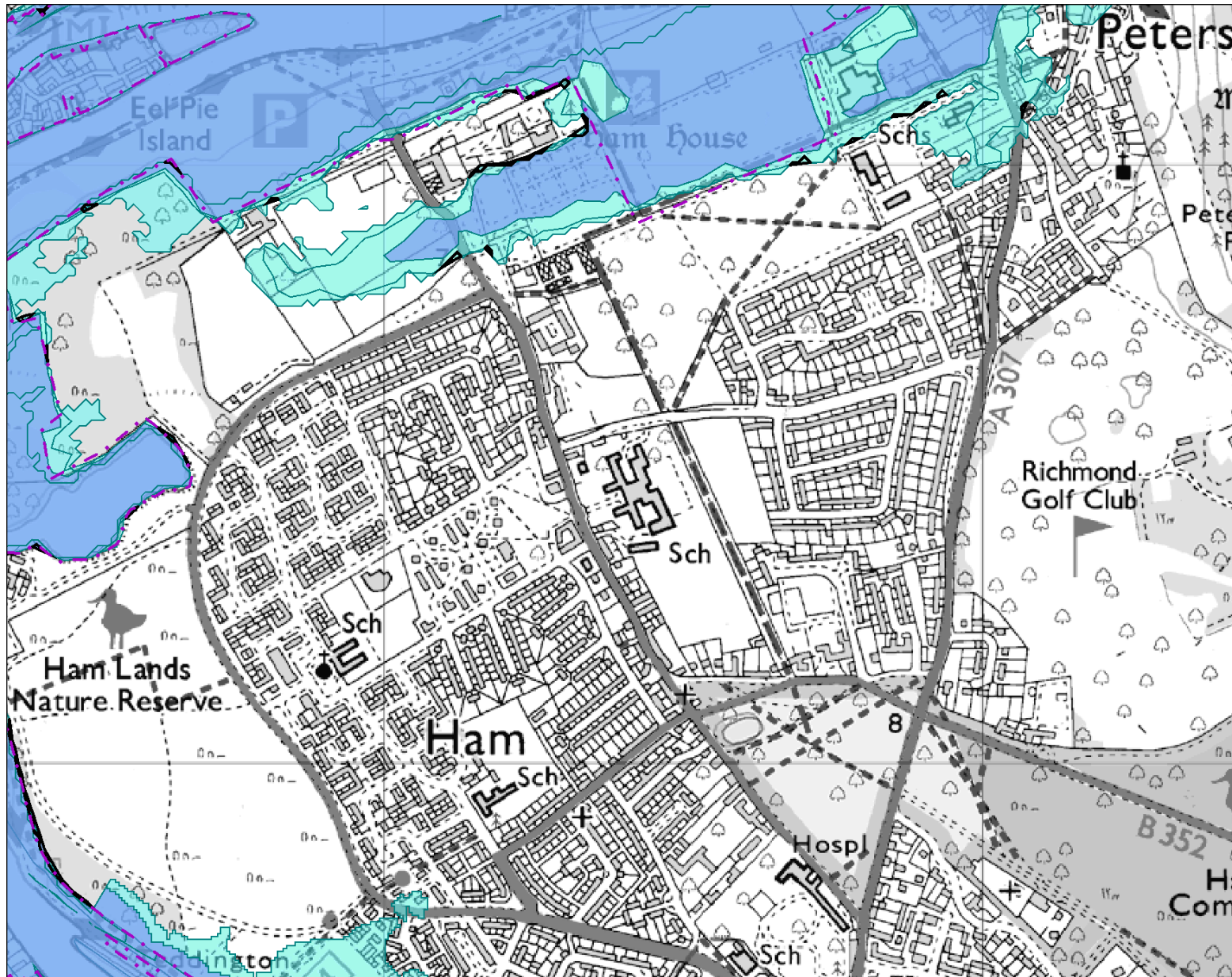







Flood Map for Planning (Rivers and Seas) centered on TW10 7HN created on 2 Sep 14. KSL140710 JB95



Scale 1:10,001



Flood Map for Planning (Rivers and Sea)

-  Flood Map - Defences
-  Areas Benefiting from Flood Defences
-  Flood Map - Flood Storage Areas
-  Flood Map - Flood Zone 3
-  Flood Map - Flood Zone 2

Flood Map for Planning (Rivers and Sea) (assuming no defences)

Flood Zone 3 shows the area that could be affected by flooding:

- from the sea with a 1 in 200 or greater chance of happening each year
- or from a river with a 1 in 100 or greater chance of happening each year.

Flood Zone 2 shows the extent of an extreme flood from rivers or the sea with up to a 1 in 1000 chance of occurring each year.

© Environment Agency copyright and / or database rights 2014. All rights reserved. © Crown Copyright and database right 2014. Ordnance Survey licence number 100024198.