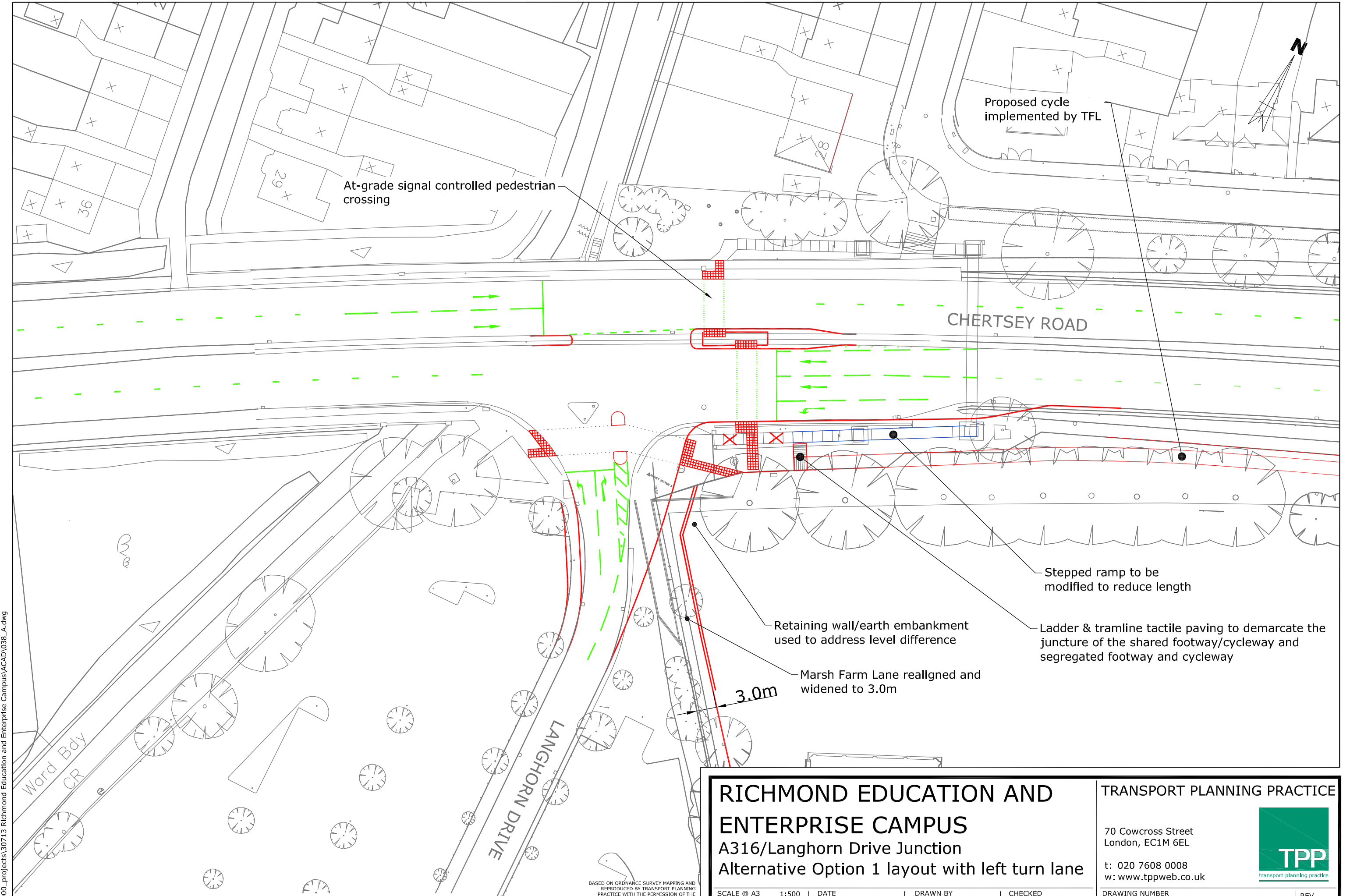


Drawings



At-grade signal controlled pedestrian crossing

Proposed cycle implemented by TFL

CHERTSEY ROAD

Stepped ramp to be modified to reduce length

Retaining wall/earth embankment used to address level difference

Ladder & tramline tactile paving to demarcate the juncture of the shared footway/cycleway and segregated footway and cycleway

Marsh Farm Lane realigned and widened to 3.0m

3.0m

T:\30000_projects\30713 Richmond Education and Enterprise Campus\ACAD\038_A.dwg

This drawing has been prepared for planning purposes and should not be used for construction.

BASED ON ORDNANCE SURVEY MAPPING AND REPRODUCED BY TRANSPORT PLANNING PRACTICE WITH THE PERMISSION OF THE CONTROLLER OF HMSO © CROWN COPYRIGHT
Based on 3Sixty Measurements TOPO layout, drawing number 07404-01D, TPP REF - IN_11.

<h2>RICHMOND EDUCATION AND ENTERPRISE CAMPUS</h2> <h3>A316/Langhorn Drive Junction</h3> <h4>Alternative Option 1 layout with left turn lane</h4>			<p>TRANSPORT PLANNING PRACTICE</p> <p>70 Cowcross Street London, EC1M 6EL</p> <p>t: 020 7608 0008 w: www.tppweb.co.uk</p>		
<p>SCALE @ A3 1:500</p>	<p>DATE</p> <p>12/06/15</p>	<p>DRAWN BY</p> <p>LD</p>	<p>CHECKED</p> <p>CR</p>	<p>DRAWING NUMBER</p> <p>30713/AC/038</p>	<p>REV</p> <p>A</p>



T:\30000_projects\30713 Richmond Education and Enterprise Campus\ACAD\035.dwg



This drawing has been prepared for planning purposes and should not be used for construction. It should be read in conjunction with TPP e-mail of 19/05/15.

Based on Atkins layout, drawing number 5137894-ATK-ZZ-DR-A-9200 - 09, TPP REF - IN_62.

RICHMOND EDUCATION AND ENTERPRISE CAMPUS

Langhorn Drive mini-roundabout kerb realignment

SCALE @ A3	1:250	DATE	DRAWN BY	CHECKED
0 2.5 5m		19/05/15	TC	CR

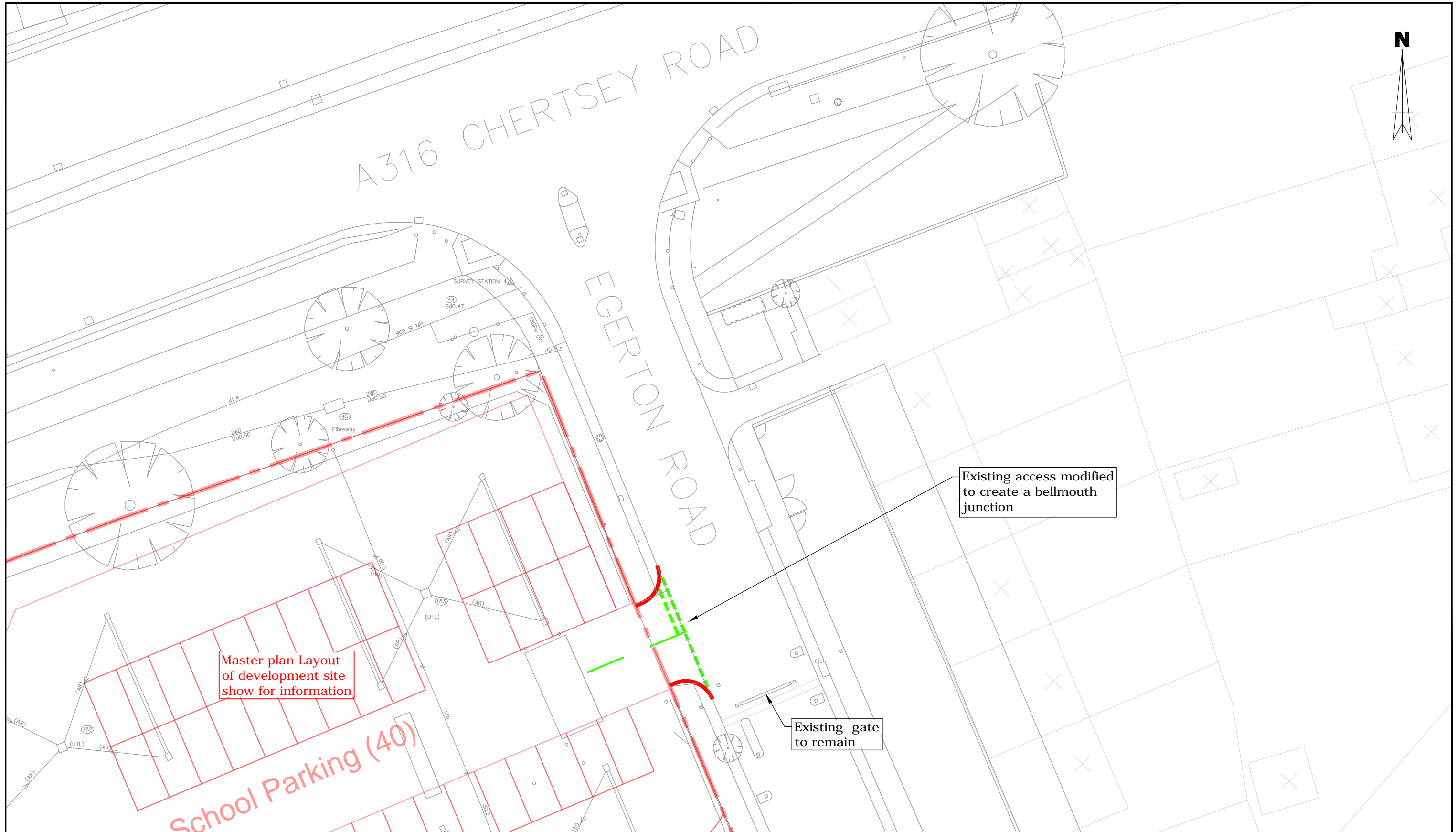
TRANSPORT PLANNING PRACTICE

70 Cowcross Street
London, EC1M 6EL
t: 020 7608 0008
w: www.tppweb.co.uk



DRAWING NUMBER	REV
30713/AC/035	-

T:\30000_projects\30713 Richmond Education and Enterprise Campus\ACAD\040 - 042.dwg



Master plan Layout of development site show for information

Existing access modified to create a bellmouth junction

Existing gate to remain

School Parking (40)

Cycles

RICHMOND EDUCATION AND ENTERPRISE CAMPUS
 Secondary school access on Egerton Road

TRANSPORT PLANNING PRACTICE

70 Cowcross Street
London, EC1M 6EL

t: 020 7608 0008
w: www.tppweb.co.uk



This drawing has been prepared for planning purposes and should not be used for construction.

Based on drawing number 150515_Illustrative Masterplan. TPP REF - IN_62. & drawing number 07404-01D Topo. TPP REF - In_11

BASED ON ORDNANCE SURVEY MAPPING AND REPRODUCED BY TRANSPORT PLANNING PRACTICE WITH THE PERMISSION OF THE CONTROLLER OF HMSO © CROWN COPYRIGHT

SCALE @ A3 1:250
 0 2.5 5m

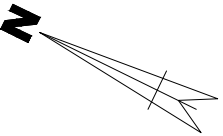
DATE 11/06/15

DRAWN BY LD

CHECKED CR

DRAWING NUMBER 30713/AC/040

REV -



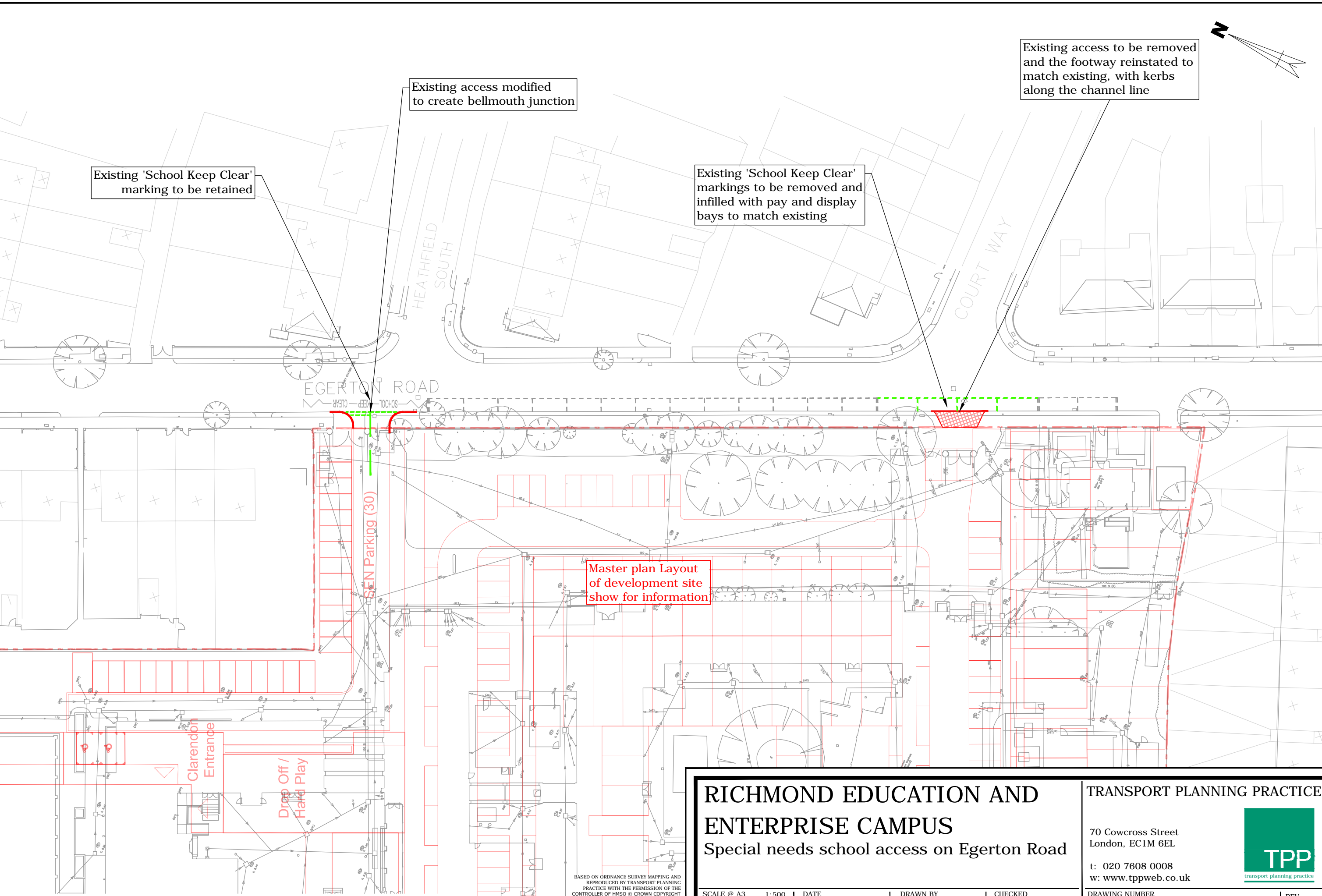
Existing access to be removed and the footway reinstated to match existing, with kerbs along the channel line

Existing 'School Keep Clear' markings to be removed and infilled with pay and display bays to match existing

Existing access modified to create bellmouth junction

Existing 'School Keep Clear' marking to be retained

Master plan Layout of development site show for information



T:\30000_projects\30713 Richmond Education and Enterprise Campus\ACAD\040 - 042.dwg

This drawing has been prepared for planning purposes and should not be used for construction.

BASED ON ORDNANCE SURVEY MAPPING AND REPRODUCED BY TRANSPORT PLANNING PRACTICE WITH THE PERMISSION OF THE CONTROLLER OF HMSO © CROWN COPYRIGHT

Based on drawing number 150515_Illustrative Masterplan. TPP REF - IN_62. & drawing number 07404-01D Topo. TPP REF - In_11

RICHMOND EDUCATION AND ENTERPRISE CAMPUS

Special needs school access on Egerton Road

TRANSPORT PLANNING PRACTICE

70 Cowcross Street
London, EC1M 6EL

t: 020 7608 0008
w: www.tppweb.co.uk



SCALE @ A3 1:500
0 5 10m

DATE 11/06/15

DRAWN BY LD

CHECKED CR

DRAWING NUMBER 30713/AC/041

REV -

T:\30000_projects\30713 Richmond Education and Enterprise Campus\ACAD\040 - 042.dwg

Master plan Layout of development site show for information

Existing access to be removed and the footway to be reinstated to match existing, with kerbs along the channel line

CRANEFORD WAY

SURVEY STATION 1

N

This drawing has been prepared for planning purposes and should not be used for construction.

Based on drawing number 150515_Illustrative Masterplan. TPP REF - IN_62. & drawing number 07404-01D Topo. TPP REF - In_11

BASED ON ORDNANCE SURVEY MAPPING AND REPRODUCED BY TRANSPORT PLANNING PRACTICE WITH THE PERMISSION OF THE CONTROLLER OF HMSO © CROWN COPYRIGHT

RICHMOND EDUCATION AND ENTERPRISE CAMPUS

Craneford Way access

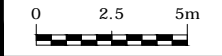
TRANSPORT PLANNING PRACTICE

70 Cowcross Street
London, EC1M 6EL

t: 020 7608 0008
w: www.tppweb.co.uk



SCALE @ A3 1:250



DATE 11/06/15

DRAWN BY LD

CHECKED CR

DRAWING NUMBER 30713/AC/042

REV -