

## Envirocheck<sup>®</sup> Report: Datasheet

### Order Details:

**Order Number:**

25489111\_1\_1

**Customer Reference:**

STE1297R

**National Grid Reference:**

515350, 173810

**Slice:**

A

**Site Area (Ha):**

6.28

**Search Buffer (m):**

1000

**Site Details:**

Site at 515420, 173750

### Client Details:

Mr B Thomson  
Soiltechnics  
Cedar Barn  
White Lodge  
Walgrave  
Northampton  
NN6 9PY

Report Section	Page Number
Summary	-
Agency & Hydrological	1
Waste	20
Hazardous Substances	22
Geological	23
Industrial Land Use	25
Sensitive Land Use	-
Data Currency	43
Data Suppliers	49
Useful Contacts	50

### Introduction

The Environment Act 1995 has made site sensitivity a key issue, as the legislation pays as much attention to the pathways by which contamination could spread, and to the vulnerable targets of contamination, as it does the potential sources of contamination.

For this reason, Landmark's Site Sensitivity maps and Datasheet(s) place great emphasis on statutory data provided by the Environment Agency and the Scottish Environment Protection Agency; it also incorporates data from Natural England (and the Scottish and Welsh equivalents) and Local Authorities; and highlights hydrogeological features required by environmental and geotechnical consultants. It does not include any information concerning past uses of land. The datasheet is produced by querying the Landmark database to a distance defined by the client from a site boundary provided by the client.

In the attached datasheet the National Grid References (NGRs) are rounded to the nearest 10m in accordance with Landmark's agreements with a number of Data Suppliers.

### Copyright Notice

© Landmark Information Group Limited 2008. The Copyright on the information and data and its format as contained in this Envirocheck® Report ("Report") is the property of Landmark Information Group Limited ("Landmark") and several other Data Providers, including (but not limited to) Ordnance Survey, British Geological Survey, the Environment Agency and Natural England, and must not be reproduced in whole or in part by photocopying or any other method. The Report is supplied under Landmark's Terms and Conditions accepted by the Customer. A copy of Landmark's Terms and Conditions can be found with the Index Map for this report. Additional copies of the Report may be obtained from Landmark, subject to Landmark's charges in force from time to time. The Copyright, design rights and any other intellectual rights shall remain the exclusive property of Landmark and /or other Data providers, whose Copyright material has been included in this Report.

### Natural England Copyright Notice

Site of Special Scientific Interest, National Nature Reserve, Ramsar, Special Protection Area, Special Conservation Area, Marine Nature Reserve data (derived from Ordnance Survey 1:10000 raster) is provided by, and used with the permission of, Natural England who retain the copyright and Intellectual Property Rights for the data.

### Ove Arup Copyright Notice

The Data provided in this report was obtained on Licence from Ove Arup & Partners Limited (for further information, contact [mining.review@arup.com](mailto:mining.review@arup.com)). No reproduction or further use of such Data is to be made without the prior written consent of Ove Arup & Partners Limited. The information and data supplied in the product are derived from publicly available records and other third party sources and neither Ove Arup & Partners nor Landmark warrant the accuracy or completeness of such information or data.

### Peter Brett Associates Copyright Notice

The cavity data presented has been extracted from the PBA enhanced version of the original DEFRA national cavity databases. PBA/DEFRA retain the copyright & intellectual property rights in the data. Whilst all reasonable efforts are made to check that the information contained in the cavity databases is accurate we do not warrant that the data is complete or error free. The information is based upon our own researches and those collated from a number of external sources and is continually being augmented and updated by PBA. In no event shall PBA/DEFRA or Landmark be liable for any loss or damage including, without limitation, indirect or consequential loss or damage arising from the use of this data.

### Radon Potential dataset Copyright Notice

Information supplied from a joint dataset compiled by The British Geological Survey and the Health Protection Agency.

### Report Version v36.0

Data Type	Page Number	On Site	0 to 250m	251 to 500m	501 to 1000m (*up to 2000m)
<b>Agency &amp; Hydrological</b>					
Contaminated Land Register Entries and Notices					
Discharge Consents	pg 1	1		2	5
Enforcement and Prohibition Notices					
Integrated Pollution Controls					
Integrated Pollution Prevention And Control	pg 3				1
Local Authority Integrated Pollution Prevention And Control					
Local Authority Pollution Prevention and Controls	pg 3			3	9
Local Authority Pollution Prevention and Control Enforcements					
Nearest Surface Water Feature	pg 4		Yes		
Pollution Incidents to Controlled Waters	pg 5		1	27	25
Prosecutions Relating to Authorised Processes					
Prosecutions Relating to Controlled Waters	pg 13			1	
Registered Radioactive Substances					
River Quality	pg 14		2		1
River Quality Biology Sampling Points	pg 14				2
River Quality Chemistry Sampling Points					
Substantiated Pollution Incident Register	pg 14			1	2
Water Abstractions	pg 15				1 (*7)
Water Industry Act Referrals					
Groundwater Vulnerability	pg 17	Yes	n/a	n/a	n/a
Source Protection Zones					
Extreme Flooding from Rivers or Sea without Defences	pg 17	Yes	Yes	n/a	n/a
Flooding from Rivers or Sea without Defences	pg 18	Yes	Yes	n/a	n/a
Areas Benefiting from Flood Defences				n/a	n/a
Flood Water Storage Areas				n/a	n/a
Flood Defences				n/a	n/a
<b>Waste</b>					
BGS Recorded Landfill Sites					
Historical Landfill Sites	pg 20			1	4
Integrated Pollution Control Registered Waste Sites					
Licensed Waste Management Facilities (Landfill Boundaries)					
Licensed Waste Management Facilities (Locations)	pg 21				1
Local Authority Recorded Landfill Sites					
Registered Landfill Sites					
Registered Waste Transfer Sites	pg 21				1
Registered Waste Treatment or Disposal Sites					

Data Type	Page Number	On Site	0 to 250m	251 to 500m	501 to 1000m (*up to 2000m)
<b>Hazardous Substances</b>					
Control of Major Accident Hazards Sites (COMAH)	pg 22				1
Explosive Sites					
Notification of Installations Handling Hazardous Substances (NIHHS)					
Planning Hazardous Substance Consents					
Planning Hazardous Substance Enforcements					
<b>Geological</b>					
BGS Recorded Mineral Sites	pg 23				2
BGS 1:625,000 Solid Geology	pg 23	Yes	n/a	n/a	n/a
Brine Compensation Area			n/a	n/a	n/a
Coal Mining Affected Areas			n/a	n/a	n/a
Mining Instability			n/a	n/a	n/a
Natural and Mining Cavities					
Potential for Collapsible Ground Stability Hazards				n/a	n/a
Potential for Compressible Ground Stability Hazards	pg 23		Yes	n/a	n/a
Potential for Ground Dissolution Stability Hazards				n/a	n/a
Potential for Landslide Ground Stability Hazards	pg 23	Yes	Yes	n/a	n/a
Potential for Running Sand Ground Stability Hazards	pg 23	Yes	Yes	n/a	n/a
Potential for Shrinking or Swelling Clay Ground Stability Hazards	pg 23	Yes	Yes	n/a	n/a
Radon Potential - Radon Affected Areas			n/a	n/a	n/a
Radon Potential - Radon Protection Measures			n/a	n/a	n/a
Shallow Mining Hazards				n/a	n/a
<b>Industrial Land Use</b>					
Contemporary Trade Directory Entries	pg 25		5	43	157
Fuel Station Entries	pg 42			1	5

Data Type	Page Number	On Site	0 to 250m	251 to 500m	501 to 1000m (*up to 2000m)
<b>Sensitive Land Use</b>					
Areas of Adopted Green Belt					
Areas of Unadopted Green Belt					
Areas of Outstanding Natural Beauty					
Environmentally Sensitive Areas					
Forest Parks					
Local Nature Reserves					
Marine Nature Reserves					
National Nature Reserves					
National Parks					
Nitrate Sensitive Areas					
Nitrate Vulnerable Zones					
Ramsar Sites					
Sites of Special Scientific Interest					
Special Areas of Conservation					
Special Protection Areas					

Map ID	Details	Quadrant Reference (Compass)	Estimated Distance From Site	Contact	NGR
1	<b>Discharge Consents</b> Operator: Thames Water Utilities Ltd Property Type: Sewerage Network - Pumping Station - Water Company Location: Twickenham Technical College Authority: Environment Agency, Thames Region Catchment Area: Not Supplied Reference: Temp.2134 Permit Version: 1 Effective Date: 2nd November 1989 Issued Date: 2nd November 1989 Revocation Date: Not Supplied Discharge Type: Sewage Discharges - Pumping Station - Water Company Discharge: Freshwater Stream/River Environment: Receiving Water: Crane <b>Status: Temporary Consents (Water Act 1989, Section 113)</b> Positional Accuracy: Located by supplier to within 100m	A13SE (SE)	0	1	515400 173700
2	<b>Discharge Consents</b> Operator: Havensilver Investments Ltd Property Type: Undefined Or Other Location: Rear Of Nos. 1 To 3 Rugby Road, Twickenham, Middlesex Authority: Environment Agency, Thames Region Catchment Area: Not Supplied Reference: Ctwc.1128 Permit Version: 1 Effective Date: 14th August 1986 Issued Date: 14th August 1986 Revocation Date: 3rd May 1995 Discharge Type: Discharge Of Other Matter-Surface Water Discharge: Freshwater Stream/River Environment: Receiving Water: Whitton Brook <b>Status: Authorisation revokedRevoked</b> Positional Accuracy: Located by supplier to within 10m	A18SE (N)	390	1	515550 174350
3	<b>Discharge Consents</b> Operator: Rugby Football Union Property Type: Recreational & Cultural Location: North Stand & Concourse, Rugby Road, Twickenham, Middlesex Authority: Environment Agency, Thames Region Catchment Area: Not Given Reference: CTWC.3397 Permit Version: 1 Effective Date: 16th June 1989 Issued Date: 16th June 1989 Revocation Date: 5th April 2005 Discharge Type: Discharge Of Other Matter-Surface Water Discharge: Freshwater Stream/River Environment: Receiving Water: Whitton Brook <b>Status: Revoked (Water Resources Act 1991, Section 88 &amp; Schedule 10 as amended by Environment Act 1995)</b> Positional Accuracy: Located by supplier to within 100m	A18SE (N)	468	1	515360 174470
4	<b>Discharge Consents</b> Operator: Rugby Football Union Property Type: Recreational & Cultural Location: Dene Estate Social Centre, Chertsey Road, Twickenham, Middlesex Authority: Environment Agency, Thames Region Catchment Area: Not Given Reference: CNTM.0907 Permit Version: 1 Effective Date: 4th June 1993 Issued Date: 4th June 1993 Revocation Date: Not Supplied Discharge Type: Sewage Discharges - Final/Treated Effluent - Not Water Company Discharge: Irrigation Area Environment: Receiving Water: Gravels <b>Status: New Consent, by Application (Water Resources Act 1991, Section 88)</b> Positional Accuracy: Located by supplier to within 100m	A12SW (SW)	660	1	514630 173500

Map ID	Details	Quadrant Reference (Compass)	Estimated Distance From Site	Contact	NGR
5	<b>Discharge Consents</b> Operator: Mr S Pannifer Property Type: Domestic Property (Single) Location: 2b Cole Park Road, Twickenham, Middlesex Authority: Environment Agency, Thames Region Catchment Area: Not Given Reference: Ctwc.2291 Permit Version: 1 Effective Date: 21st March 1988 Issued Date: 21st March 1988 Revocation Date: 12th August 1996 Discharge Type: Discharge Of Other Matter-Surface Water Discharge: Freshwater Stream/River Environment: Receiving Water: River Crane <b>Status:</b> <b>Authorisation revokedRevoked</b> Positional Accuracy: Located by supplier to within 100m	A14SE (E)	681	1	516200 173700
6	<b>Discharge Consents</b> Operator: Thames Water Utilities Ltd Property Type: Sewerage Network - Pumping Station - Water Company Location: Ivybridge, Isleworthivybridgeisleworth Authority: Environment Agency, Thames Region Catchment Area: Not Supplied Reference: Temp.1226 Permit Version: 1 Effective Date: 2nd November 1989 Issued Date: 2nd November 1989 Revocation Date: Not Supplied Discharge Type: Sewage Discharges - Pumping Station - Water Company Discharge: Freshwater Stream/River Environment: Receiving Water: Whitton Brook <b>Status:</b> <b>Temporary Consents (Water Act 1989, Section 113)</b> Positional Accuracy: Located by supplier to within 100m	A19NW (NE)	795	1	515900 174600
7	<b>Discharge Consents</b> Operator: Thames Water Utilities Ltd Property Type: Sewerage Network - Pumping Station - Water Company Location: Campbell Road Authority: Environment Agency, Thames Region Catchment Area: Not Supplied Reference: Temp.0593 Permit Version: 1 Effective Date: 2nd November 1989 Issued Date: 2nd November 1989 Revocation Date: Not Supplied Discharge Type: Sewage Discharges - Pumping Station - Water Company Discharge: Freshwater Stream/River Environment: Receiving Water: Crane <b>Status:</b> <b>Temporary Consents (Water Act 1989, Section 113)</b> Positional Accuracy: Located by supplier to within 100m	A7SW (SW)	989	1	514600 173000
8	<b>Discharge Consents</b> Operator: Thames Water Utilities Ltd Property Type: Sewerage Network - Sewers - Water Company Location: Anyand Park Road, Twickenhamanyand Park Roadtwickenham Authority: Environment Agency, Thames Region Catchment Area: Not Supplied Reference: Temp.2369 Permit Version: 1 Effective Date: 2nd November 1989 Issued Date: 2nd November 1989 Revocation Date: Not Supplied Discharge Type: Public Sewage: Storm Sewage Overflow Discharge: Saline Estuary Environment: Receiving Water: Tidal Thames <b>Status:</b> <b>Temporary Consents (Water Act 1989, Section 113)</b> Positional Accuracy: Located by supplier to within 100m	A15NW (E)	999	1	516500 173900

Map ID	Details	Quadrant Reference (Compass)	Estimated Distance From Site	Contact	NGR
9	<b>Integrated Pollution Prevention And Control</b> Name: Thames Water Utilities Ltd Location: Mogden Lane, Isleworth, Middlesex, TW7 7LR Authority: Environment Agency, Thames Region Permit Reference: WP3533LT Original Permit Ref: Wp3533lt Effective Date: 19th December 2006 <b>Status: Effective</b> Application Type: Application App. Sub Type: New Positional Accuracy: Automatically positioned to the address Activity Code: 1.1 A(1) (B) (III) Activity Description: Combustion; Waste Derived Fuel Greater Or Equal To 3Mw But Less Than 50Mw Primary Activity: Y Activity Code: 0.0 Associated Process Activity Description: Associated Process Primary Activity: N	A23SE (N)	907	1	515529 174896
10	<b>Local Authority Pollution Prevention and Controls</b> Name: Currie Motors (Twickenham) Ltd Location: 161 Chertsey Road, TWICKENHAM, Middlesex, TW1 1ER Authority: London Borough of Richmond upon Thames, Environmental Health Department Permit Reference: Ep/M/93/03 Dated: 18th October 1993 Process Type: Local Authority Air Pollution Control Description: PG6/34 Respraying of road vehicles <b>Status: Authorisation revokedRevoked</b> Positional Accuracy: Automatically positioned to the address	A18SE (NE)	281	3	515615 174154
11	<b>Local Authority Pollution Prevention and Controls</b> Name: Crystal Dry Cleaners Location: 64 High Street, Whitton, Tw2 7ls Authority: London Borough of Richmond upon Thames, Environmental Health Department Permit Reference: 11 Dated: 27th March 2007 Process Type: Local Authority Pollution Prevention and Control Description: PG6/46 Dry cleaning <b>Status: Permitted</b> Positional Accuracy: Manually positioned to the address or location	A12SE (W)	399	3	514777 173784
12	<b>Local Authority Pollution Prevention and Controls</b> Name: Hanson Quarry Products Ltd Location: Twickenham Trading Centre, Rugby Road, TWICKENHAM, Middlesex, TW1 1DQ Authority: London Borough of Hounslow, Environmental Health Department Permit Reference: Not Given Dated: 29th September 1992 Process Type: Local Authority Air Pollution Control Description: PG3/1Blending, packing, loading and use of bulk cement <b>Status: Authorisation has varied</b> Positional Accuracy: Manually positioned within the geographical locality	A18SE (N)	404	2	515561 174360
13	<b>Local Authority Pollution Prevention and Controls</b> Name: Beaucare Dry Cleaners Location: 146 Heath Road, Twickenham, Tw1 4bn Authority: London Borough of Richmond upon Thames, Environmental Health Department Permit Reference: 17 Dated: 27th March 2007 Process Type: Local Authority Pollution Prevention and Control Description: PG6/46 Dry cleaning <b>Status: Permitted</b> Positional Accuracy: Manually positioned to the address or location	A9NW (SE)	552	3	515678 173144
14	<b>Local Authority Pollution Prevention and Controls</b> Name: Twickenham Green Dry Cleaners Location: 4 Staines Road, Twickenham, Tw2 5ah Authority: London Borough of Richmond upon Thames, Environmental Health Department Permit Reference: 12 Dated: 11th April 2007 Process Type: Local Authority Pollution Prevention and Control Description: PG6/46 Dry cleaning <b>Status: Permitted</b> Positional Accuracy: Manually positioned to the address or location	A8SW (S)	683	3	515074 173004



Map ID	Details	Quadrant Reference (Compass)	Estimated Distance From Site	Contact	NGR
15	<b>Local Authority Pollution Prevention and Controls</b> Name: Tesco Ltd Location: Mogden Lane, ISLEWORTH, Middlesex, TW7 7JY Authority: London Borough of Hounslow, Environmental Health Department Permit Reference: PPC053 Dated: 30th June 1999 Process Type: Local Authority Air Pollution Control Description: PG1/14 Petrol filling station <b>Status: Authorised</b> Positional Accuracy: Manually positioned to the address or location	A18NE (N)	687	2	515603 174650
16	<b>Local Authority Pollution Prevention and Controls</b> Name: Mel Dry Cleaners Location: 24 Heath Road, Twickenham, Tw1 4bz Authority: London Borough of Richmond upon Thames, Environmental Health Department Permit Reference: 4 Dated: 27th March 2007 Process Type: Local Authority Pollution Prevention and Control Description: PG6/46 Dry cleaning <b>Status: Permitted</b> Positional Accuracy: Manually positioned to the address or location	A9NE (SE)	781	3	516075 173162
17	<b>Local Authority Pollution Prevention and Controls</b> Name: Sky Dry Cleaners Location: 13 York Street, Twickenham, Tw1 3jz Authority: London Borough of Richmond upon Thames, Environmental Health Department Permit Reference: 25 Dated: 29th March 2007 Process Type: Local Authority Pollution Prevention and Control Description: PG6/46 Dry cleaning <b>Status: Permitted</b> Positional Accuracy: Manually positioned to the address or location	A9NE (SE)	856	3	516300 173359
18	<b>Local Authority Pollution Prevention and Controls</b> Name: Kings Clothes Care Specialists Location: 45 King Street, Twickenham, Tw1 3sg Authority: London Borough of Richmond upon Thames, Environmental Health Department Permit Reference: 18 Dated: 29th March 2007 Process Type: Local Authority Pollution Prevention and Control Description: PG6/46 Dry cleaning <b>Status: Permitted</b> Positional Accuracy: Manually positioned to the address or location	A9SE (SE)	882	3	516184 173132
19	<b>Local Authority Pollution Prevention and Controls</b> Name: Crown Dry Cleaners (Whitton) Ltd Location: 13 High Street, Whitton, Tw2 7la Authority: London Borough of Richmond upon Thames, Environmental Health Department Permit Reference: 31 Dated: 29th March 2007 Process Type: Local Authority Pollution Prevention and Control Description: PG6/46 Dry cleaning <b>Status: Permitted</b> Positional Accuracy: Manually positioned to the address or location	A11NE (W)	959	3	514201 173911
20	<b>Local Authority Pollution Prevention and Controls</b> Name: Coldel Dry Cleaners Location: 39 Hampton Road, Twickenham, Tw2 5qe Authority: London Borough of Richmond upon Thames, Environmental Health Department Permit Reference: 21 Dated: 29th March 2007 Process Type: Local Authority Pollution Prevention and Control Description: PG6/46 Dry cleaning <b>Status: Permitted</b> Positional Accuracy: Manually positioned to the address or location	A3NW (S)	969	3	515129 172678
21	<b>Local Authority Pollution Prevention and Controls</b> Name: Shell Oak Lane Location: 5-11 Richmond Road, TWICKENHAM, Middlesex, TW1 3AB Authority: London Borough of Richmond upon Thames, Environmental Health Department Permit Reference: 17/PVR Dated: 31st December 1998 Process Type: Local Authority Pollution Prevention and Control Description: PG1/14 Petrol filling station <b>Status: Permitted</b> Positional Accuracy: Manually positioned to the address or location	A15SW (E)	976	3	516471 173493
	<b>Nearest Surface Water Feature</b>	A13NW (NW)	28	-	515137 173919

Map ID	Details	Quadrant Reference (Compass)	Estimated Distance From Site	Contact	NGR
22	<b>Pollution Incidents to Controlled Waters</b> Property Type: Not Given Location: TWICKENHAM Authority: Environment Agency, Thames Region Pollutant: Oils - Unknown Note: Confirmed As A Pollution Incident Incident Date: 15th January 1994 Incident Reference: NE940030 Catchment Area: Not Given Receiving Water: Not Given Cause of Incident: Not Given Incident Severity: Category 3 - Minor Incident Positional Accuracy: Located by supplier to within 100m	A8NE (S)	241	1	515500 173400
23	<b>Pollution Incidents to Controlled Waters</b> Property Type: Not Given Location: TWICKENHAM Authority: Environment Agency, Thames Region Pollutant: Oils - Unknown Note: Confirmed As A Pollution Incident Incident Date: 1st February 1990 Incident Reference: N1900047 Catchment Area: Not Given Receiving Water: Not Given Cause of Incident: Not Given Incident Severity: Category 3 - Minor Incident Positional Accuracy: Located by supplier to within 100m	A14NW (NE)	297	1	515700 174000
24	<b>Pollution Incidents to Controlled Waters</b> Property Type: Not Given Location: Ditch At Rugby Road Authority: Environment Agency, Thames Region Pollutant: Chemicals - Unknown Note: Confirmed As A Pollution Incident Incident Date: 7th March 1989 Incident Reference: N1890122 Catchment Area: Not Given Receiving Water: Not Given Cause of Incident: Not Given Incident Severity: Category 2 - Significant Incident Positional Accuracy: Located by supplier to within 100m	A18SE (N)	324	1	515500 174300
25	<b>Pollution Incidents to Controlled Waters</b> Property Type: Not Given Location: Marlow Crescent, TWICKENHAM Authority: Environment Agency, Thames Region Pollutant: Storm Sewage Note: Not Supplied Incident Date: 28th January 1997 Incident Reference: THN11997030965 Catchment Area: Not Given Receiving Water: Not Given Cause of Incident: Not Given Incident Severity: Category 3 - Minor Incident Positional Accuracy: Located by supplier to within 100m	A14NW (NE)	332	1	515700 174100
26	<b>Pollution Incidents to Controlled Waters</b> Property Type: Not Given Location: Gould Road 225M, TWICKENHAM Authority: Environment Agency, Thames Region Pollutant: Unknown Sewage Note: Not Supplied Incident Date: 11th April 1996 Incident Reference: N1960176 Catchment Area: Not Given Receiving Water: Not Given Cause of Incident: Not Given Incident Severity: Category 3 - Minor Incident Positional Accuracy: Located by supplier to within 100m	A8NW (S)	355	1	515170 173330
26	<b>Pollution Incidents to Controlled Waters</b> Property Type: Not Given Location: Gould Road, TWICKENHAM Authority: Environment Agency, Thames Region Pollutant: Unknown Sewage Note: Not Supplied Incident Date: 16th April 1996 Incident Reference: N1960180 Catchment Area: Not Given Receiving Water: Not Given Cause of Incident: Not Given Incident Severity: Category 3 - Minor Incident Positional Accuracy: Located by supplier to within 100m	A8NW (S)	357	1	515180 173320

Map ID	Details	Quadrant Reference (Compass)	Estimated Distance From Site	Contact	NGR
27	<b>Pollution Incidents to Controlled Waters</b> Property Type: Not Given Location: TWICKENHAM Authority: Environment Agency, Thames Region Pollutant: Unknown Sewage Note: Confirmed As A Pollution Incident Incident Date: 18th February 1995 Incident Reference: N1950076 Catchment Area: Not Given Receiving Water: Not Given Cause of Incident: Not Given Incident Severity: Category 3 - Minor Incident Positional Accuracy: Located by supplier to within 100m	A19SW (NE)	374	1	515700 174195
27	<b>Pollution Incidents to Controlled Waters</b> Property Type: Not Given Location: TWICKENHAM Authority: Environment Agency, Thames Region Pollutant: Chemicals - Unknown Note: Confirmed As A Pollution Incident Incident Date: 7th February 1995 Incident Reference: N1950058 Catchment Area: Not Given Receiving Water: Not Given Cause of Incident: Not Given Incident Severity: Category 3 - Minor Incident Positional Accuracy: Located by supplier to within 100m	A19SW (NE)	377	1	515700 174200
27	<b>Pollution Incidents to Controlled Waters</b> Property Type: Not Given Location: TWICKENHAM Authority: Environment Agency, Thames Region Pollutant: Oils - Unknown Note: Confirmed As A Pollution Incident Incident Date: 13th May 1995 Incident Reference: N1950250 Catchment Area: Not Given Receiving Water: Not Given Cause of Incident: Not Given Incident Severity: Category 3 - Minor Incident Positional Accuracy: Located by supplier to within 100m	A19SW (NE)	379	1	515705 174195
27	<b>Pollution Incidents to Controlled Waters</b> Property Type: Not Given Location: 27 Marlow Cresent Authority: Environment Agency, Thames Region Pollutant: Storm Sewage Note: Confirmed incident Incident Date: 6th January 1999 Incident Reference: THNE1999041501 Catchment Area: Not Given Receiving Water: Not Given Cause of Incident: Not Given Incident Severity: Category 2 - Significant Incident Positional Accuracy: Located by supplier to within 100m	A19SW (NE)	380	1	515700 174205
27	<b>Pollution Incidents to Controlled Waters</b> Property Type: Not Given Location: TWICKENHAM Authority: Environment Agency, Thames Region Pollutant: Unknown Sewage Note: Confirmed As A Pollution Incident Incident Date: 16th November 1995 Incident Reference: N1950617 Catchment Area: Not Given Receiving Water: Not Given Cause of Incident: Not Given Incident Severity: Category 3 - Minor Incident Positional Accuracy: Located by supplier to within 100m	A19SW (NE)	381	1	515705 174200
27	<b>Pollution Incidents to Controlled Waters</b> Property Type: Not Given Location: Twickenham Trading Estate Authority: Environment Agency, Thames Region Pollutant: Oils - Unknown Note: Confirmed As A Pollution Incident Incident Date: Not Supplied Incident Reference: N1890495 Catchment Area: Not Given Receiving Water: Not Given Cause of Incident: Not Given Incident Severity: Category 2 - Significant Incident Positional Accuracy: Located by supplier to within 100m	A19SW (NE)	384	1	515705 174205

Map ID	Details	Quadrant Reference (Compass)	Estimated Distance From Site	Contact	NGR
28	<b>Pollution Incidents to Controlled Waters</b> Property Type: Not Given Location: TWICKENHAM Authority: Environment Agency, Thames Region Pollutant: Unknown Sewage Note: Confirmed As A Pollution Incident Incident Date: Not Supplied Incident Reference: NE920706 Catchment Area: Not Given Receiving Water: Not Given Cause of Incident: Not Given Incident Severity: Category 2 - Significant Incident Positional Accuracy: Located by supplier to within 100m	A19SW (NE)	406	1	515700 174250
28	<b>Pollution Incidents to Controlled Waters</b> Property Type: Not Given Location: TWICKENHAM Authority: Environment Agency, Thames Region Pollutant: Oils - Unknown Note: Confirmed As A Pollution Incident Incident Date: 18th October 1992 Incident Reference: NE920575 Catchment Area: Not Given Receiving Water: Not Given Cause of Incident: Not Given Incident Severity: Category 3 - Minor Incident Positional Accuracy: Located by supplier to within 100m	A19SW (NE)	435	1	515750 174230
28	<b>Pollution Incidents to Controlled Waters</b> Property Type: Not Given Location: Marlow Crescent, TWICKENHAM Authority: Environment Agency, Thames Region Pollutant: Unknown Sewage Note: Not Supplied Incident Date: 8th March 1997 Incident Reference: THN11997031138 Catchment Area: Not Given Receiving Water: Not Given Cause of Incident: Not Given Incident Severity: Category 3 - Minor Incident Positional Accuracy: Unknown	A19SW (NE)	447	1	515750 174250
29	<b>Pollution Incidents to Controlled Waters</b> Property Type: Not Given Location: Crane Park, TWICKENHAM Authority: Environment Agency, Thames Region Pollutant: Miscellaneous - Unknown Note: Confirmed As A Pollution Incident Incident Date: 5th October 1990 Incident Reference: N1900559 Catchment Area: Not Given Receiving Water: Not Given Cause of Incident: Not Given Incident Severity: Category 3 - Minor Incident Positional Accuracy: Located by supplier to within 100m	A8NW (SW)	423	1	515100 173300
30	<b>Pollution Incidents to Controlled Waters</b> Property Type: Not Given Location: Twickenham Trading Estate Authority: Environment Agency, Thames Region Pollutant: Oils - Unknown Note: Confirmed As A Pollution Incident Incident Date: 26th September 1992 Incident Reference: NE920524 Catchment Area: Not Given Receiving Water: Not Given Cause of Incident: Not Given Incident Severity: Category 2 - Significant Incident Positional Accuracy: Located by supplier to within 100m	A19SW (NE)	436	1	515700 174295
30	<b>Pollution Incidents to Controlled Waters</b> Property Type: Not Given Location: TWICKENHAM Authority: Environment Agency, Thames Region Pollutant: General Note: Confirmed incident Incident Date: 25th May 1999 Incident Reference: THNE1999043124 Catchment Area: Not Given Receiving Water: Not Given Cause of Incident: Not Given Incident Severity: Category 2 - Significant Incident Positional Accuracy: Located by supplier to within 10m	A19SW (NE)	439	1	515695 174305

Map ID	Details	Quadrant Reference (Compass)	Estimated Distance From Site	Contact	NGR
30	<b>Pollution Incidents to Controlled Waters</b> Property Type: Not Given Location: TWICKENHAM Authority: Environment Agency, Thames Region Pollutant: Oils - Unknown Note: Confirmed As A Pollution Incident Incident Date: 3rd October 1992 Incident Reference: NE920546 Catchment Area: Not Given Receiving Water: Not Given Cause of Incident: Not Given Incident Severity: Category 3 - Minor Incident Positional Accuracy: Located by supplier to within 100m	A19SW (NE)	439	1	515705 174295
30	<b>Pollution Incidents to Controlled Waters</b> Property Type: Not Given Location: TWICKENHAM Authority: Environment Agency, Thames Region Pollutant: Oils - Unknown Note: Confirmed As A Pollution Incident Incident Date: 19th September 1992 Incident Reference: NE920508 Catchment Area: Not Given Receiving Water: Not Given Cause of Incident: Not Given Incident Severity: Category 3 - Minor Incident Positional Accuracy: Located by supplier to within 100m	A19SW (NE)	439	1	515700 174300
30	<b>Pollution Incidents to Controlled Waters</b> Property Type: Not Given Location: Marlow Cresnet, TWICKENHAM Authority: Environment Agency, Thames Region Pollutant: Oils - Unknown Note: Not Supplied Incident Date: 22nd March 1997 Incident Reference: THN11997031209 Catchment Area: Not Given Receiving Water: Not Given Cause of Incident: Not Given Incident Severity: Category 3 - Minor Incident Positional Accuracy: Located by supplier to within 100m	A19SW (NE)	443	1	515700 174305
30	<b>Pollution Incidents to Controlled Waters</b> Property Type: Not Given Location: TWICKENHAM Authority: Environment Agency, Thames Region Pollutant: Unknown Sewage Note: Confirmed As A Pollution Incident Incident Date: 13th February 1995 Incident Reference: N1950068 Catchment Area: Not Given Receiving Water: Not Given Cause of Incident: Not Given Incident Severity: Category 2 - Significant Incident Positional Accuracy: Located by supplier to within 100m	A19SW (NE)	443	1	515705 174300
30	<b>Pollution Incidents to Controlled Waters</b> Property Type: Not Given Location: Marlow Crescent, TWICKENHAM Authority: Environment Agency, Thames Region Pollutant: Unknown Sewage Note: Not Supplied Incident Date: 22nd February 1997 Incident Reference: THN11997031089 Catchment Area: Not Given Receiving Water: Not Given Cause of Incident: Not Given Incident Severity: Category 3 - Minor Incident Positional Accuracy: Located by supplier to within 100m	A19SW (NE)	446	1	515705 174305
31	<b>Pollution Incidents to Controlled Waters</b> Property Type: Not Given Location: TWICKENHAM Authority: Environment Agency, Thames Region Pollutant: Miscellaneous - Unknown Note: Confirmed As A Pollution Incident Incident Date: 9th March 1992 Incident Reference: N1920131 Catchment Area: Not Given Receiving Water: Not Given Cause of Incident: Not Given Incident Severity: Category 3 - Minor Incident Positional Accuracy: Located by supplier to within 100m	A8NW (S)	452	1	515200 173200

Map ID	Details	Quadrant Reference (Compass)	Estimated Distance From Site	Contact	NGR
32	<b>Pollution Incidents to Controlled Waters</b> Property Type: Not Given Location: Engine Direct Authority: Environment Agency, Thames Region Pollutant: Oils - Unknown Note: Confirmed incident Incident Date: 7th January 1999 Incident Reference: THNE1999041550 Catchment Area: Not Given Receiving Water: Not Given Cause of Incident: Not Given Incident Severity: Category 3 - Minor Incident Positional Accuracy: Approximate location provided by supplier	A18SE (NE)	458	1	515600 174400
33	<b>Pollution Incidents to Controlled Waters</b> Property Type: Not Given Location: Near Railway Street, TWICKENHAM Authority: Environment Agency, Thames Region Pollutant: Oils - Unknown Note: Not Supplied Incident Date: 30th September 1996 Incident Reference: N1960510 Catchment Area: Not Given Receiving Water: Not Given Cause of Incident: Not Given Incident Severity: Category 3 - Minor Incident Positional Accuracy: Located by supplier to within 100m	A14SW (E)	481	1	516000 173700
34	<b>Pollution Incidents to Controlled Waters</b> Property Type: Not Given Location: Mereway, TWICKENHAM Authority: Environment Agency, Thames Region Pollutant: Unknown Sewage Note: Confirmed As A Pollution Incident Incident Date: 31st May 1989 Incident Reference: N1890298 Catchment Area: Not Given Receiving Water: Not Given Cause of Incident: Not Given Incident Severity: Category 2 - Significant Incident Positional Accuracy: Located by supplier to within 100m	A7NE (SW)	489	1	515001 173301
34	<b>Pollution Incidents to Controlled Waters</b> Property Type: Not Given Location: TWICKENHAM Authority: Environment Agency, Thames Region Pollutant: Oils - Unknown Note: Confirmed As A Pollution Incident Incident Date: 4th April 1995 Incident Reference: N1950156 Catchment Area: Not Given Receiving Water: Not Given Cause of Incident: Not Given Incident Severity: Category 3 - Minor Incident Positional Accuracy: Located by supplier to within 100m	A7NE (SW)	493	1	515001 173296
34	<b>Pollution Incidents to Controlled Waters</b> Property Type: Not Given Location: 22 Mereway Road, TWICKENHAM Authority: Environment Agency, Thames Region Pollutant: Unknown Sewage Note: Not Supplied Incident Date: 11th April 1996 Incident Reference: N1960171 Catchment Area: Not Given Receiving Water: Not Given Cause of Incident: Not Given Incident Severity: Category 3 - Minor Incident Positional Accuracy: Located by supplier to within 100m	A7NE (SW)	503	1	515001 173281
35	<b>Pollution Incidents to Controlled Waters</b> Property Type: Not Given Location: TWICKENHAM Authority: Environment Agency, Thames Region Pollutant: Oils - Unknown Note: Confirmed As A Pollution Incident Incident Date: 9th May 1994 Incident Reference: NE940304 Catchment Area: Not Given Receiving Water: Not Given Cause of Incident: Not Given Incident Severity: Category 3 - Minor Incident Positional Accuracy: Located by supplier to within 100m	A19SW (NE)	581	1	515800 174400



Map ID	Details	Quadrant Reference (Compass)	Estimated Distance From Site	Contact	NGR
36	<b>Pollution Incidents to Controlled Waters</b> Property Type: Not Given Location: Summerwood Road Authority: Environment Agency, Thames Region Pollutant: Oils - Unknown Note: Confirmed As A Pollution Incident Incident Date: 7th November 1990 Incident Reference: N1900603 Catchment Area: Not Given Receiving Water: Not Given Cause of Incident: Not Given Incident Severity: Category 3 - Minor Incident Positional Accuracy: Located by supplier to within 100m	A19SW (NE)	656	1	515900 174400
37	<b>Pollution Incidents to Controlled Waters</b> Property Type: Not Given Location: Mogden Lane, ISLEWORTH Authority: Environment Agency, Thames Region Pollutant: Miscellaneous - Natural Note: Confirmed As A Pollution Incident Incident Date: 1st July 1992 Incident Reference: N1920389 Catchment Area: Not Given Receiving Water: Not Given Cause of Incident: Not Given Incident Severity: Category 2 - Significant Incident Positional Accuracy: Located by supplier to within 100m	A18NW (N)	702	1	515300 174700
38	<b>Pollution Incidents to Controlled Waters</b> Property Type: Not Given Location: The Meadway, TWICKENHAM Authority: Environment Agency, Thames Region Pollutant: Chemicals - Unknown Note: Not Supplied Incident Date: 2nd July 1996 Incident Reference: N1960061 Catchment Area: Not Given Receiving Water: Not Given Cause of Incident: Not Given Incident Severity: Category 3 - Minor Incident Positional Accuracy: Located by supplier to within 100m	A7NE (SW)	719	1	514750 173250
39	<b>Pollution Incidents to Controlled Waters</b> Property Type: Not Given Location: TWICKENHAM Authority: Environment Agency, Thames Region Pollutant: Oils - Unknown Note: Confirmed As A Pollution Incident Incident Date: 9th April 1992 Incident Reference: N1920218 Catchment Area: Not Given Receiving Water: Not Given Cause of Incident: Not Given Incident Severity: Category 3 - Minor Incident Positional Accuracy: Located by supplier to within 100m	A7NE (SW)	731	1	514700 173300
39	<b>Pollution Incidents to Controlled Waters</b> Property Type: Not Given Location: TWICKENHAM Authority: Environment Agency, Thames Region Pollutant: Oils - Unknown Note: Confirmed As A Pollution Incident Incident Date: 18th February 1994 Incident Reference: NE940094 Catchment Area: Not Given Receiving Water: Not Given Cause of Incident: Not Given Incident Severity: Category 3 - Minor Incident Positional Accuracy: Located by supplier to within 100m	A7NE (SW)	734	1	514700 173295
40	<b>Pollution Incidents to Controlled Waters</b> Property Type: Not Given Location: Marlow Crescent Authority: Environment Agency, Thames Region Pollutant: Oils - Unknown Note: Confirmed incident Incident Date: 23rd March 1999 Incident Reference: THNE1999042288 Catchment Area: Not Given Receiving Water: Not Given Cause of Incident: Not Given Incident Severity: Category 3 - Minor Incident Positional Accuracy: Approximate location provided by supplier	A9SW (SE)	854	1	516000 173005

Map ID	Details	Quadrant Reference (Compass)	Estimated Distance From Site	Contact	NGR
40	<b>Pollution Incidents to Controlled Waters</b> Property Type: Not Given Location: 153 Fulwell Park A, TWICKENHAM Authority: Environment Agency, Thames Region Pollutant: General Note: No Pollution Found Incident Date: 10th October 1998 Incident Reference: THNE1998040836 Catchment Area: Not Given Receiving Water: Not Given Cause of Incident: Not Given Incident Severity: Category 3 - Minor Incident Positional Accuracy: Located by supplier to within 100m	A9SW (SE)	857	1	516005 173005
40	<b>Pollution Incidents to Controlled Waters</b> Property Type: Not Given Location: TWICKENHAM Authority: Environment Agency, Thames Region Pollutant: Oils - Unknown Note: Confirmed As A Pollution Incident Incident Date: 19th September 1995 Incident Reference: SE950447 Catchment Area: Not Given Receiving Water: Not Given Cause of Incident: Not Given Incident Severity: Category 3 - Minor Incident Positional Accuracy: Located by supplier to within 100m	A9SW (SE)	858	1	516000 173000
40	<b>Pollution Incidents to Controlled Waters</b> Property Type: Not Given Location: TWICKENHAM Authority: Environment Agency, Thames Region Pollutant: Oils - Unknown Note: Not Supplied Incident Date: 5th September 1997 Incident Reference: THN11997029365 Catchment Area: Not Given Receiving Water: Not Given Cause of Incident: Not Given Incident Severity: Category 2 - Significant Incident Positional Accuracy: Located by supplier to within 100m	A9SW (SE)	861	1	516005 173000
40	<b>Pollution Incidents to Controlled Waters</b> Property Type: Not Given Location: The Barmy Elms P/H Authority: Environment Agency, Thames Region Pollutant: Miscellaneous - Other Note: Not Supplied Incident Date: 1st August 1996 Incident Reference: SE960454 Catchment Area: Not Given Receiving Water: Not Given Cause of Incident: Not Given Incident Severity: Category 3 - Minor Incident Positional Accuracy: Located by supplier to within 100m	A9SW (SE)	863	1	516000 172995
40	<b>Pollution Incidents to Controlled Waters</b> Property Type: Not Given Location: Ivy Bridge Estate, ISLEWORTH Authority: Environment Agency, Thames Region Pollutant: Oils - Unknown Note: Not Supplied Incident Date: 17th May 1996 Incident Reference: N1960264 Catchment Area: Not Given Receiving Water: Not Given Cause of Incident: Not Given Incident Severity: Category 3 - Minor Incident Positional Accuracy: Located by supplier to within 100m	A9SW (SE)	865	1	516005 172995
41	<b>Pollution Incidents to Controlled Waters</b> Property Type: Not Given Location: TWICKENHAM Authority: Environment Agency, Thames Region Pollutant: Unknown Sewage Note: Confirmed As A Pollution Incident Incident Date: 29th October 1995 Incident Reference: SE950500 Catchment Area: Not Given Receiving Water: Not Given Cause of Incident: Not Given Incident Severity: Category 3 - Minor Incident Positional Accuracy: Located by supplier to within 100m	A9NE (SE)	882	1	516300 173300



Map ID	Details	Quadrant Reference (Compass)	Estimated Distance From Site	Contact	NGR
42	<b>Pollution Incidents to Controlled Waters</b> Property Type: Not Given Location: TWICKENHAM Authority: Environment Agency, Thames Region Pollutant: Oils - Unknown Note: Confirmed As A Pollution Incident Incident Date: 23rd March 1990 Incident Reference: SE900082 Catchment Area: Not Given Receiving Water: Not Given Cause of Incident: Not Given Incident Severity: Category 3 - Minor Incident Positional Accuracy: Located by supplier to within 100m	A9SE (SE)	915	1	516200 173100
42	<b>Pollution Incidents to Controlled Waters</b> Property Type: Not Given Location: TWICKENHAM Authority: Environment Agency, Thames Region Pollutant: Oils - Unknown Note: Confirmed As A Pollution Incident Incident Date: 28th April 1995 Incident Reference: SE950185 Catchment Area: Not Given Receiving Water: Not Given Cause of Incident: Not Given Incident Severity: Category 3 - Minor Incident Positional Accuracy: Located by supplier to within 100m	A9SE (SE)	918	1	516200 173095
42	<b>Pollution Incidents to Controlled Waters</b> Property Type: Not Given Location: TWICKENHAM Authority: Environment Agency, Thames Region Pollutant: Unknown Sewage Note: Confirmed As A Pollution Incident Incident Date: 14th June 1995 Incident Reference: SE950302 Catchment Area: Not Given Receiving Water: Not Given Cause of Incident: Not Given Incident Severity: Category 3 - Minor Incident Positional Accuracy: Located by supplier to within 100m	A9SE (SE)	922	1	516205 173095
43	<b>Pollution Incidents to Controlled Waters</b> Property Type: Not Given Location: Perivale Park, GREENFORD Authority: Environment Agency, Thames Region Pollutant: Storm Sewage Note: Not Supplied Incident Date: 17th March 1997 Incident Reference: THN11997031195 Catchment Area: Not Given Receiving Water: Not Given Cause of Incident: Not Given Incident Severity: Category 3 - Minor Incident Positional Accuracy: Located by supplier to within 100m	A7SE (SW)	932	1	514850 172850
44	<b>Pollution Incidents to Controlled Waters</b> Property Type: Not Given Location: TWICKENHAM Authority: Environment Agency, Thames Region Pollutant: Oils - Unknown Note: Confirmed As A Pollution Incident Incident Date: 11th May 1995 Incident Reference: SE950210 Catchment Area: Not Given Receiving Water: Not Given Cause of Incident: Not Given Incident Severity: Category 3 - Minor Incident Positional Accuracy: Located by supplier to within 100m	A9NE (SE)	933	1	516300 173200
44	<b>Pollution Incidents to Controlled Waters</b> Property Type: Not Given Location: Embankment, TWICKENHAM Authority: Environment Agency, Thames Region Pollutant: Storm Sewage Note: Not Supplied Incident Date: 4th July 1998 Incident Reference: THSE1998039493 Catchment Area: Not Given Receiving Water: Not Given Cause of Incident: Not Given Incident Severity: Category 3 - Minor Incident Positional Accuracy: Located by supplier to within 100m	A9NE (SE)	936	1	516300 173195

Map ID	Details	Quadrant Reference (Compass)	Estimated Distance From Site	Contact	NGR
45	<b>Pollution Incidents to Controlled Waters</b> Property Type: Not Given Location: TWICKENHAM Authority: Environment Agency, Thames Region Pollutant: Oils - Unknown Note: Confirmed As A Pollution Incident Incident Date: 15th March 1992 Incident Reference: N1920146 Catchment Area: Not Given Receiving Water: Not Given Cause of Incident: Not Given Incident Severity: Category 2 - Significant Incident Positional Accuracy: Located by supplier to within 100m	A19NE (NE)	960	1	516200 174500
46	<b>Pollution Incidents to Controlled Waters</b> Property Type: Not Given Location: TWICKENHAM Authority: Environment Agency, Thames Region Pollutant: General Note: Not Supplied Incident Date: 6th July 1998 Incident Reference: THNE1998039473 Catchment Area: Not Given Receiving Water: Not Given Cause of Incident: Not Given Incident Severity: Category 3 - Minor Incident Positional Accuracy: Located by supplier to within 100m	A10NW (SE)	972	1	516400 173300
46	<b>Pollution Incidents to Controlled Waters</b> Property Type: Not Given Location: ISLEWORTH, Middlesex Authority: Environment Agency, Thames Region Pollutant: General Note: Not Supplied Incident Date: 16th July 1997 Incident Reference: THSE1997028732 Catchment Area: Not Given Receiving Water: Not Given Cause of Incident: Not Given Incident Severity: Category 3 - Minor Incident Positional Accuracy: Located by supplier to within 100m	A10NW (SE)	985	1	516400 173270
47	<b>Pollution Incidents to Controlled Waters</b> Property Type: Not Given Location: TWICKENHAM Authority: Environment Agency, Thames Region Pollutant: Unknown Sewage Note: Not Supplied Incident Date: 2nd May 1997 Incident Reference: THSE1997032206 Catchment Area: Not Given Receiving Water: Not Given Cause of Incident: Not Given Incident Severity: Category 3 - Minor Incident Positional Accuracy: Located by supplier to within 100m	A9SE (SE)	991	1	516300 173100
48	<b>Pollution Incidents to Controlled Waters</b> Property Type: Not Given Location: ISLEWORTH Authority: Environment Agency, Thames Region Pollutant: Miscellaneous - Urban Runoff Note: Confirmed As A Pollution Incident Incident Date: 3rd September 1995 Incident Reference: N1950495 Catchment Area: Not Given Receiving Water: Not Given Cause of Incident: Not Given Incident Severity: Category 2 - Significant Incident Positional Accuracy: Located by supplier to within 100m	A23SE (N)	999	1	515401 175001
49	<b>Prosecutions Relating to Controlled Waters</b> Location: Marlow Crescent, TWICKENHAM, Middlesex, TW1 Prosecution Text: EA Data 11/02/2000, Sewage effluent found in the Whitton Brook at Twickenham. After complaints from residents in Marlow Crescent EA officers found a blocked foul sewer some distance away allowing raw sewage to pollute the watercourse. Prosecution Act: WRA91 s85(3a) Hearing Date: 6th January 2000 Verdict: Guilty Fine: 7000 Cost: 700 Positional Accuracy: Manually positioned to the road within the address or location	A19SW (NE)	416	1	515729 174227

Map ID	Details	Quadrant Reference (Compass)	Estimated Distance From Site	Contact	NGR
	<b>River Quality</b> Name: Duke Of Northumberland'S GQA Grade: River Quality C Reach: Crane - Tideway Estimated Distance (km): 4.3 Flow Rate: Flow less than 0.31 cumecs Flow Type: River Year: 2000	A13NW (W)	27	1	515133 173815
	<b>River Quality</b> Name: Crane GQA Grade: River Quality C Reach: Duke Of N'S R (Lower) - Tideway Estimated Distance (km): 3.4 Flow Rate: Flow less than 0.31 cumecs Flow Type: River Year: 2000	A13SE (SE)	112	1	515509 173557
	<b>River Quality</b> Name: Crane GQA Grade: River Quality D Reach: Yeading Bk - Duke Of N'S R (Lower) Estimated Distance (km): 10.2 Flow Rate: Flow less than 0.62 cumecs Flow Type: River Year: 2000	A7NE (SW)	586	1	514887 173285
50	<b>River Quality Biology Sampling Points</b> Name: Duke Of Northumberland's Reach: Crane - Tideway Estimated Distance: 4.30 Positional Accuracy: Located by supplier to within 10m Year: 1990 GQA Grade: River Quality Biology GQA Grade C - Fairly Good Year: 1995 GQA Grade: River Quality Biology GQA Grade C - Fairly Good Year: 2000 GQA Grade: River Quality Biology GQA Grade C - Fairly Good Year: 2002 GQA Grade: River Quality Biology GQA Grade C - Fairly Good Year: 2003 GQA Grade: River Quality Biology GQA Grade C - Fairly Good Year: 2004 GQA Grade: River Quality Biology GQA Grade C - Fairly Good Year: 2005 GQA Grade: River Quality Biology GQA Grade C - Fairly Good Year: 2006 GQA Grade: River Quality Biology GQA Grade C - Fairly Good	A7NE (SW)	542	1	514940 173290
50	<b>River Quality Biology Sampling Points</b> Name: Crane Reach: Duke Of N'S River (Lower) - Tideway Estimated Distance: Not Supplied Positional Accuracy: Located by supplier to within 10m Year: 1990 GQA Grade: River Quality Biology GQA Grade D - Fair Year: 1995 GQA Grade: River Quality Biology GQA Grade D - Fair Year: 2000 GQA Grade: River Quality Biology GQA Grade C - Fairly Good Year: 2002 GQA Grade: Not Supplied Year: 2003 GQA Grade: Not Supplied Year: 2004 GQA Grade: Not Supplied Year: 2005 GQA Grade: Not Supplied Year: 2006 GQA Grade: Not Supplied	A7NE (SW)	542	1	514940 173290
51	<b>Substantiated Pollution Incident Register</b> Authority: Environment Agency - Thames Region, South East Area Incident Date: 1st November 2001 Incident Reference: 46774 Water Impact: Category 1 - Major Incident Air Impact: Category 2 - Significant Incident Land Impact: Category 4 - No Impact Positional Accuracy: Located by supplier to within 10m Pollutant: Crude Sewage	A19SW (NE)	447	1	515750 174250

Map ID	Details	Quadrant Reference (Compass)	Estimated Distance From Site	Contact	NGR
52	<b>Substantiated Pollution Incident Register</b> Authority: Environment Agency - Thames Region, South East Area Incident Date: 14th August 2003 Incident Reference: 181948 Water Impact: Category 2 - Significant Incident Air Impact: Category 4 - No Impact Land Impact: Category 4 - No Impact Positional Accuracy: Located by supplier to within 10m Pollutant: Pollutant Not Identified: Not Identified	A14SE (E)	620	1	516139 173734
53	<b>Substantiated Pollution Incident Register</b> Authority: Environment Agency - Thames Region, South East Area Incident Date: 23rd July 2006 Incident Reference: 419938 Water Impact: Category 2 - Significant Incident Air Impact: Category 4 - No Impact Land Impact: Category 4 - No Impact Positional Accuracy: Located by supplier to within 10m Pollutant: Pollutant Not Identified: Not Identified	A7NE (SW)	785	1	514695 173214
54	<b>Water Abstractions</b> Operator: Thames Water Utilities Ltd Licence Number: 28/39/37/0007 Permit Version: 1 Location: D.Of Northumberland- Mogden Sewage Treatment Wrks, Isleworth Authority: Environment Agency, Thames Region Abstraction: Water supply related: General Use (Low Loss) Abstraction Type: Water may be abstracted from a single point Source: Surface Daily Rate (m3): Not Supplied Yearly Rate (m3): Not Supplied Details: Mogden Stw, Isleworth Authorised Start: 01 January Authorised End: 31 December Permit Start Date: 1st January 2007 Permit End Date: Not Supplied Positional Accuracy: Located by supplier to within 10m	A23SE (N)	859	1	515410 174860
	<b>Water Abstractions</b> Operator: St Margarets Res Grounds Licence Number: 28/39/34/0006 Permit Version: 100 Location: Borehole At St. Margaret'S Lake, Twickenham Authority: Environment Agency, Thames Region Abstraction: Private Non-Industrial Amenity: Lake And Pond Throughflow Abstraction Type: Water may be abstracted from a single point Source: Groundwater Daily Rate (m3): 20 Yearly Rate (m3): 7168 Details: St. Margaret'S Lake, Twickenham Authorised Start: 01 January Authorised End: 31 December Permit Start Date: 8th October 1982 Permit End Date: Not Supplied Positional Accuracy: Located by supplier to within 100m	A20NE (NE)	1540	1	516800 174600
	<b>Water Abstractions</b> Operator: The Garvin Honey Co Ltd Licence Number: 28/39/36/0040 Permit Version: Not Supplied Location: Garvin House, ISLEWORTH Authority: Environment Agency, Thames Region Abstraction: Cooling Abstraction Type: Not Supplied Source: Groundwater Daily Rate (m3): 45 Yearly Rate (m3): 11365 Details: River Gravel Authorised Start: Not Supplied Authorised End: Not Supplied Permit Start Date: Not Supplied Permit End Date: Not Supplied Positional Accuracy: Located by supplier to within 100m	(NE)	1755	1	516100 175600

Map ID	Details	Quadrant Reference (Compass)	Estimated Distance From Site	Contact	NGR
	<b>Water Abstractions</b> Operator: Trustees Of Ham Polo Club Licence Number: 28/39/35/0008 Permit Version: 101 Location: River Thames At Ham Polo Club, Petersham, Surrey Authority: Environment Agency, Thames Region Abstraction: Sports Grounds/Facilities: Spray Irrigation - Direct Abstraction Type: Water may be abstracted from a single point Source: Tidal Daily Rate (m3): Not Supplied Yearly Rate (m3): Not Supplied Details: Ham Polo Club - Petersham Surrey Authorised Start: 01 April Authorised End: 31 October Permit Start Date: 23rd June 2004 Permit End Date: Not Supplied Positional Accuracy: Located by supplier to within 10m	(E)	1859	1	517330 173290
	<b>Water Abstractions</b> Operator: Trustees Of Ham Polo Club Licence Number: 28/39/35/0008 Permit Version: 101 Location: River Thames At Ham Polo Club, Petersham, Surrey Authority: Environment Agency, Thames Region Abstraction: Sports Grounds/Facilities: Spray Irrigation - Direct Abstraction Type: Water may be abstracted from a single point Source: Tidal Daily Rate (m3): Not Supplied Yearly Rate (m3): Not Supplied Details: Ham Polo Club - Petersham Surrey Authorised Start: 01 May Authorised End: 31 October Permit Start Date: 23rd June 2004 Permit End Date: Not Supplied Positional Accuracy: Located by supplier to within 10m	(E)	1859	1	517330 173290
	<b>Water Abstractions</b> Operator: Trustees Of Ham Polo Club Licence Number: 28/39/35/0008 Permit Version: 100 Location: River Thames At Ham Polo Club, Petersham, Surrey Authority: Environment Agency, Thames Region Abstraction: Sports Grounds/Facilities: Spray Irrigation - Direct Abstraction Type: Water may be abstracted from a single point Source: Tidal Daily Rate (m3): 227 Yearly Rate (m3): 3410 Details: River Thames At Ham Polo Club, Petersham, Surrey Authorised Start: 01 May Authorised End: 30 September Permit Start Date: 1st October 1981 Permit End Date: Not Supplied Positional Accuracy: Located by supplier to within 10m	(E)	1859	1	517330 173290
	<b>Water Abstractions</b> Operator: Envirotech Developments Limited Licence Number: 28/39/37/0006 Permit Version: 100 Location: Borehole 'B' At 31 Cross Lances Road, Hounslow Authority: Environment Agency, Thames Region Abstraction: Commercial/Industrial/Public Services: Drinking; Cooking; Sanitary; Washing; (Small Garden) Abstraction Type: Water may be abstracted from a single point Source: Groundwater Daily Rate (m3): 5 Yearly Rate (m3): 218 Details: 31 Cross Lances Road, Hounslow Authorised Start: 01 January Authorised End: 31 December Permit Start Date: 27th February 1984 Permit End Date: Not Supplied Positional Accuracy: Located by supplier to within 100m	A21SW (NW)	1887	1	513700 175100

Map ID	Details	Quadrant Reference (Compass)	Estimated Distance From Site	Contact	NGR
	<b>Water Abstractions</b> Operator: Envirotech Developments Limited Licence Number: 28/39/37/0006 Permit Version: 100 Location: Borehole 'B' At 31 Cross Lances Road, Hounslow Authority: Environment Agency, Thames Region Abstraction: Other Industrial/Commercial/Public Services: Process Water Abstraction Type: Water may be abstracted from a single point Source: Groundwater Daily Rate (m3): Not Supplied Yearly Rate (m3): Not Supplied Details: 31 Cross Lances Road, Hounslow, Middlesex Authorised Start: 01 January Authorised End: 31 December Permit Start Date: 27th February 1984 Permit End Date: Not Supplied Positional Accuracy: Located by supplier to within 10m	A21SW (NW)	1887	1	513700 175100
	<b>Groundwater Vulnerability</b> Geological Classification: Major Aquifer (Highly permeable) - These are highly permeable formations usually with a known or probable presence of significant fracturing. They may be highly productive and able to support large abstractions for public water supply and other purposes Soil Classification: Soils of High Leaching Potential (U) - Soil information for restored mineral workings and urban areas is based on fewer observations than elsewhere. A worst case vulnerability classification (H) assumed, until proved otherwise Map Sheet: Sheet 39 West London Scale: 1:100,000	A17SE (NW)	0	1	514805 174370
	<b>Drift Deposits</b> None				
	<b>Extreme Flooding from Rivers or Sea without Defences</b> Flood Plain Type: Fluvial Boundary Accuracy: As Supplied	A13NE (N)	0	1	515355 173880
	<b>Extreme Flooding from Rivers or Sea without Defences</b> Flood Plain Type: Fluvial Boundary Accuracy: As Supplied	A13NE (NE)	0	1	515405 173860
	<b>Extreme Flooding from Rivers or Sea without Defences</b> Flood Plain Type: Fluvial Boundary Accuracy: As Supplied	A13SE (S)	2	1	515405 173665
	<b>Extreme Flooding from Rivers or Sea without Defences</b> Flood Plain Type: Fluvial Boundary Accuracy: As Supplied	A13NE (N)	3	1	515370 174005
	<b>Extreme Flooding from Rivers or Sea without Defences</b> Flood Plain Type: Fluvial Boundary Accuracy: As Supplied	A13NE (N)	73	1	515375 174075
	<b>Extreme Flooding from Rivers or Sea without Defences</b> Flood Plain Type: Fluvial Boundary Accuracy: As Supplied	A13NW (W)	83	1	515105 173825
	<b>Extreme Flooding from Rivers or Sea without Defences</b> Flood Plain Type: Fluvial Boundary Accuracy: As Supplied	A13NW (NW)	99	1	515135 174005
	<b>Extreme Flooding from Rivers or Sea without Defences</b> Flood Plain Type: Fluvial Boundary Accuracy: As Supplied	A13NW (NW)	113	1	515125 174015
	<b>Extreme Flooding from Rivers or Sea without Defences</b> Flood Plain Type: Fluvial Boundary Accuracy: As Supplied	A13NE (NE)	187	1	515560 174060
	<b>Extreme Flooding from Rivers or Sea without Defences</b> Flood Plain Type: Fluvial Boundary Accuracy: As Supplied	A13NE (NE)	211	1	515605 174010
	<b>Extreme Flooding from Rivers or Sea without Defences</b> Flood Plain Type: Fluvial Boundary Accuracy: As Supplied	A13SW (SW)	214	1	515165 173540
	<b>Extreme Flooding from Rivers or Sea without Defences</b> Flood Plain Type: Fluvial Boundary Accuracy: As Supplied	A13NE (NE)	231	1	515630 173990
	<b>Extreme Flooding from Rivers or Sea without Defences</b> Flood Plain Type: Fluvial Boundary Accuracy: As Supplied	A14NW (E)	242	1	515725 173840



Map ID	Details	Quadrant Reference (Compass)	Estimated Distance From Site	Contact	NGR
	<b>Flooding from Rivers or Sea without Defences</b> Flood Plain Type: Fluvial Boundary Accuracy: As Supplied	A13NE (N)	0	1	515360 173880
	<b>Flooding from Rivers or Sea without Defences</b> Flood Plain Type: Fluvial Boundary Accuracy: As Supplied	A13NW (NW)	0	1	515295 173890
	<b>Flooding from Rivers or Sea without Defences</b> Flood Plain Type: Fluvial Boundary Accuracy: As Supplied	A13SE (SE)	0	1	515515 173710
	<b>Flooding from Rivers or Sea without Defences</b> Flood Plain Type: Fluvial Boundary Accuracy: As Supplied	A13SE (SE)	0	1	515510 173715
	<b>Flooding from Rivers or Sea without Defences</b> Flood Plain Type: Fluvial Boundary Accuracy: As Supplied	A13NW (NW)	5	1	515215 173940
	<b>Flooding from Rivers or Sea without Defences</b> Flood Plain Type: Fluvial Boundary Accuracy: As Supplied	A13NE (N)	6	1	515385 173920
	<b>Flooding from Rivers or Sea without Defences</b> Flood Plain Type: Fluvial Boundary Accuracy: As Supplied	A13NW (NW)	15	1	515190 173940
	<b>Flooding from Rivers or Sea without Defences</b> Flood Plain Type: Fluvial Boundary Accuracy: As Supplied	A13NE (NE)	29	1	515430 173960
	<b>Flooding from Rivers or Sea without Defences</b> Flood Plain Type: Fluvial Boundary Accuracy: As Supplied	A13NE (NE)	31	1	515425 173895
	<b>Flooding from Rivers or Sea without Defences</b> Flood Plain Type: Fluvial Boundary Accuracy: As Supplied	A13NE (NE)	40	1	515440 173885
	<b>Flooding from Rivers or Sea without Defences</b> Flood Plain Type: Fluvial Boundary Accuracy: As Supplied	A13NE (NE)	53	1	515465 173885
	<b>Flooding from Rivers or Sea without Defences</b> Flood Plain Type: Fluvial Boundary Accuracy: As Supplied	A13NW (W)	69	1	515120 173830
	<b>Flooding from Rivers or Sea without Defences</b> Flood Plain Type: Fluvial Boundary Accuracy: As Supplied	A13NW (NW)	74	1	515110 173960
	<b>Flooding from Rivers or Sea without Defences</b> Flood Plain Type: Fluvial Boundary Accuracy: As Supplied	A13NE (NE)	128	1	515535 173930
	<b>Flooding from Rivers or Sea without Defences</b> Flood Plain Type: Fluvial Boundary Accuracy: As Supplied	A13NE (NE)	141	1	515520 174035
	<b>Flooding from Rivers or Sea without Defences</b> Flood Plain Type: Fluvial Boundary Accuracy: As Supplied	A13NE (NE)	147	1	515525 174040
	<b>Flooding from Rivers or Sea without Defences</b> Flood Plain Type: Fluvial Boundary Accuracy: As Supplied	A13NW (W)	165	1	515005 173835
	<b>Flooding from Rivers or Sea without Defences</b> Flood Plain Type: Fluvial Boundary Accuracy: As Supplied	A13SW (W)	182	1	515035 173760
	<b>Flooding from Rivers or Sea without Defences</b> Flood Plain Type: Fluvial Boundary Accuracy: As Supplied	A13SW (SW)	186	1	515080 173690
	<b>Flooding from Rivers or Sea without Defences</b> Flood Plain Type: Fluvial Boundary Accuracy: As Supplied	A12SE (W)	201	1	514985 173795
	<b>Flooding from Rivers or Sea without Defences</b> Flood Plain Type: Fluvial Boundary Accuracy: As Supplied	A13SW (W)	221	1	515005 173735

Map ID	Details	Quadrant Reference (Compass)	Estimated Distance From Site	Contact	NGR
	<b>Flooding from Rivers or Sea without Defences</b> Flood Plain Type: Fluvial Boundary Accuracy: As Supplied	A8NE (SE)	223	1	515535 173445
	<b>Flooding from Rivers or Sea without Defences</b> Flood Plain Type: Fluvial Boundary Accuracy: As Supplied	A18SE (NE)	238	1	515515 174195
	<b>Flooding from Rivers or Sea without Defences</b> Flood Plain Type: Fluvial Boundary Accuracy: As Supplied	A13SW (W)	243	1	515015 173680
	<b>Flooding from Rivers or Sea without Defences</b> Flood Plain Type: Fluvial Boundary Accuracy: As Supplied	A13SE (SE)	250	1	515645 173495
	<b>Areas Benefiting from Flood Defences</b> None				
	<b>Flood Water Storage Areas</b> None				
	<b>Flood Defences</b> None				



Map ID	Details	Quadrant Reference (Compass)	Estimated Distance From Site	Contact	NGR
55	<b>Historical Landfill Sites</b> Licence Holder: Not Supplied Location: St. Maragrets, Isleworth, Hounslow, London Name: Twickenham Trading Estate Operator Location: Not Supplied Boundary Accuracy: As Supplied Provider Reference: EAHLD11226 First Input Date: 31st December 1946 Last Input Date: 31st December 1963 Specified Waste: Deposited Waste included Inert Waste Type: EA Waste Ref: Not Supplied Regis Ref: Not Supplied WRC Ref: 5540/0036 BGS Ref: Not Supplied Other Ref: 8HO038	A18SE (NE)	339	1	515596 174260
56	<b>Historical Landfill Sites</b> Licence Holder: Willmont Brothers Location: Isleworth, Hounslow, London Name: Ivybridge Operator Location: Not Supplied Boundary Accuracy: As Supplied Provider Reference: EAHLD11374 First Input Date: 31st December 1955 Last Input Date: 31st December 1966 Specified Waste: Deposited Waste included Inert and Industrial Waste Type: EA Waste Ref: Not Supplied Regis Ref: Not Supplied WRC Ref: 5540/0035 BGS Ref: Not Supplied Other Ref: 8HO037, HOU038	A19SW (NE)	545	1	515899 174248
57	<b>Historical Landfill Sites</b> Licence Holder: Ham River Construction Limited Location: Lampton Road, Mogden Name: Mogden Sewage Works Operator Location: Not Supplied Boundary Accuracy: As Supplied Provider Reference: EAHLD11062 First Input Date: 31st December 1930 Last Input Date: 31st December 1935 Specified Waste: Deposited Waste included Inert Waste Type: EA Waste Ref: Not Supplied Regis Ref: Not Supplied WRC Ref: 5540/0009 BGS Ref: Not Supplied Other Ref: 8HO059, HOUX12	A18NW (N)	681	1	515180 174657
58	<b>Historical Landfill Sites</b> Licence Holder: Not Supplied Location: Isleworth, Hounslow, London Name: Whitton Dean Operator Location: Not Supplied Boundary Accuracy: As Supplied Provider Reference: EAHLD11371 First Input Date: 31st December 1912 Last Input Date: 31st December 1930 Specified Waste: Deposited Waste included Inert Waste Type: EA Waste Ref: Not Supplied Regis Ref: Not Supplied WRC Ref: 5540/0037 BGS Ref: Not Supplied Other Ref: 8HO039	A17SW (NW)	804	1	514596 174478
59	<b>Historical Landfill Sites</b> Licence Holder: Not Supplied Location: St. Maragrets, Isleworth, Hounslow, London Name: Crane Avenue Allotments Operator Location: Not Supplied Boundary Accuracy: As Supplied Provider Reference: EAHLD11058 First Input Date: 31st December 1949 Last Input Date: 31st December 1961 Specified Waste: Not Supplied Type: EA Waste Ref: Not Supplied Regis Ref: Not Supplied WRC Ref: 5540/0088 BGS Ref: Not Supplied Other Ref: 8HO085	A19NE (NE)	893	1	516090 174541

Map ID	Details	Quadrant Reference (Compass)	Estimated Distance From Site	Contact	NGR
60	<b>Licensed Waste Management Facilities (Locations)</b> Licence Number: 80654 Location: 120 Kneller Road, Whitton, Middlesex, TW2 7DX Operator Name: Franklin Trevor Operator Location: 120 Kneller Road, Whitton, Middlesex, TW2 7DX Authority: Environment Agency - Thames Region, North East Area Site Category: Metal Recycling Sites (Vehicle Dismantlers) <b>Licence Status: Issued</b> Issued: 14th January 2005 Last Modified: Not Supplied Expires: Not Supplied Suspended: Not Supplied Revoked: Not Supplied Surrendered: Not Supplied IPPC Reference: Not Supplied Positional Accuracy: Located by supplier to within 10m	A17SW (NW)	766	1	514483 174261
	<b>Local Authority Landfill Coverage</b> Name: London Borough of Richmond Upon Thames - Has no landfill data to supply		0	7	515607 174176
	<b>Local Authority Landfill Coverage</b> Name: London Borough of Hounslow - Has no landfill data to supply		287	2	515607 174176
61	<b>Registered Waste Transfer Sites</b> Licence Holder: J & S M C Armstrong et al t/a J & G Metal Group Licence Reference: DL456 Site Location: Unit B 9/23 Third Cross Road, TWICKENHAM, Middlesex, TW2 5DU Operator Location: As Site Address Authority: Environment Agency - Thames Region, South East Area Site Category: Transfer Max Input Rate: Very Small (Less than 10,000 tonnes per year) Waste Source: No known restriction on source of waste Restrictions: Licence Status: Licence lapsed/cancelled/defunct/not applicable/surrenderedCancelled Dated: 1st June 1993 Preceded By: Not Given Licence: Superseded By: Not Given Licence: Positional Accuracy: Manually positioned to the address or location Boundary Quality: Not Supplied Authorised Waste: Aluminium Litho Sheets, Type Metal Max.Waste Permitted By Licence Photographic Film Silver Flake (Sludge/Powder) Spent Photographic Fixer Or Developer Prohibited Waste: Clinical - As In Coll/Disp.Reg's Of '88 Special Wastes	A3NW (S)	916	1	515029 172768

Map ID	Details	Quadrant Reference (Compass)	Estimated Distance From Site	Contact	NGR
62	<b>Control of Major Accident Hazards Sites (COMAH)</b> Name: Thames Water Utilities Ltd Location: Mogden Sewage Treatment Works, Mogden Lane, Isleworth, Middlesex, TW7 7LR Reference: 1036506 Type: Lower Tier <b>Status:</b> <b>Active</b> Positional Accuracy: Automatically positioned to the address	A23SE (N)	907	4	515529 174896

Map ID	Details	Quadrant Reference (Compass)	Estimated Distance From Site	Contact	NGR
63	<b>BGS Recorded Mineral Sites</b> Site Name: Mogden Sand & Ballast Works Location: Mogden Lane, Mogden, Isleworth, Middlesex Source: British Geological Survey, National Geoscience Information Service Reference: 19677 Type: Opencast <b>Status: Ceased</b> Operator: Willment Ready Mix Concrete Ltd Operator Location: Howard Ho, 63a High Street, Teddington, Middlesex, Tw11 8ha Periodic Type: Quaternary Geology: Kempton Park Gravel Formation Commodity: Sand and Gravel Positional Accuracy: Located by supplier to within 10m	A19SW (NE)	539	5	515780 174360
64	<b>BGS Recorded Mineral Sites</b> Site Name: Mogden Sand & Ballast Works Location: Mogden Lane, Mogden, Isleworth, Middlesex Source: British Geological Survey, National Geoscience Information Service Reference: 19678 Type: Opencast <b>Status: Ceased</b> Operator: Willment Ready Mix Concrete Ltd Operator Location: Howard Ho, 63a High Street, Teddington, Middlesex, Tw11 8ha Periodic Type: Quaternary Geology: Kempton Park Gravel Formation Commodity: Sand and Gravel Positional Accuracy: Located by supplier to within 10m	A19NW (NE)	740	5	515805 174605
	<b>BGS 1:625,000 Solid Geology</b> Description: London Clay	(SW)	0	5	512613 168075
	<b>Coal Mining Affected Areas</b> In an area which may not be affected by coal mining				
	<b>Potential for Collapsible Ground Stability Hazards</b> No Hazard				
	<b>Potential for Compressible Ground Stability Hazards</b> Hazard Potential: No Hazard Source: British Geological Survey, National Geoscience Information Service	A12NE (W)	0	5	515000 173813
	<b>Potential for Compressible Ground Stability Hazards</b> Hazard Potential: No Hazard Source: British Geological Survey, National Geoscience Information Service	A12NE (W)	160	5	515000 173813
	<b>Potential for Compressible Ground Stability Hazards</b> Hazard Potential: Very Low Source: British Geological Survey, National Geoscience Information Service	A13SE (SE)	226	5	515600 173500
	<b>Potential for Ground Dissolution Stability Hazards</b> No Hazard				
	<b>Potential for Landslide Ground Stability Hazards</b> Hazard Potential: Very Low Source: British Geological Survey, National Geoscience Information Service	A12NE (W)	0	5	515000 173813
	<b>Potential for Landslide Ground Stability Hazards</b> Hazard Potential: Very Low Source: British Geological Survey, National Geoscience Information Service	A12NE (W)	160	5	515000 173813
	<b>Potential for Running Sand Ground Stability Hazards</b> Hazard Potential: Very Low Source: British Geological Survey, National Geoscience Information Service	A12NE (W)	0	5	515000 173813
	<b>Potential for Running Sand Ground Stability Hazards</b> Hazard Potential: Very Low Source: British Geological Survey, National Geoscience Information Service	A12NE (W)	160	5	515000 173813
	<b>Potential for Shrinking or Swelling Clay Ground Stability Hazards</b> Hazard Potential: Moderate Source: British Geological Survey, National Geoscience Information Service	A13NW (W)	0	5	515275 173813
	<b>Potential for Shrinking or Swelling Clay Ground Stability Hazards</b> Hazard Potential: No Hazard Source: British Geological Survey, National Geoscience Information Service	A13NE (NE)	0	5	515425 173875
	<b>Potential for Shrinking or Swelling Clay Ground Stability Hazards</b> Hazard Potential: No Hazard Source: British Geological Survey, National Geoscience Information Service	A13NW (W)	0	5	515275 173813
	<b>Potential for Shrinking or Swelling Clay Ground Stability Hazards</b> Hazard Potential: Moderate Source: British Geological Survey, National Geoscience Information Service	A12NE (W)	160	5	515000 173875

Map ID	Details	Quadrant Reference (Compass)	Estimated Distance From Site	Contact	NGR
	<b>Potential for Shrinking or Swelling Clay Ground Stability Hazards</b> Hazard Potential: No Hazard Source: British Geological Survey, National Geoscience Information Service	A12NE (W)	162	5	515000 173813
	<b>Radon Potential - Radon Affected Areas</b> Affected Area: The property is not in a radon affected area, as less than 1% of homes are above the action level Source: British Geological Survey, National Geoscience Information Service	A12NE (W)	0	5	515000 173813
	<b>Radon Potential - Radon Protection Measures</b> Protection Measure: No radon protective measures are necessary in the construction of new dwellings or extensions Source: British Geological Survey, National Geoscience Information Service	A12NE (W)	0	5	515000 173813
	<b>Shallow Mining Hazards</b> No Hazard				

Map ID	Details	Quadrant Reference (Compass)	Estimated Distance From Site	Contact	NGR
65	<b>Contemporary Trade Directory Entries</b> Name: Crystal Property Cleaning Ltd Location: 4, Egerton Road, Twickenham, TW2 7SH Classification: Carpet, Curtain & Upholstery Cleaners <b>Status: Active</b> Positional Accuracy: Automatically positioned to the address	A13SE (SE)	38	-	515554 173696
66	<b>Contemporary Trade Directory Entries</b> Name: Samsons Transformers Location: Unit 24, 37, Hamilton Road, Twickenham, Middlesex, TW2 6SN Classification: Transformer Manufacturers <b>Status: Active</b> Positional Accuracy: Automatically positioned to the address	A8NE (S)	236	-	515443 173383
66	<b>Contemporary Trade Directory Entries</b> Name: Vivid Imaging Ltd Location: 37, Hamilton Road, Twickenham, Middlesex, TW2 6SN Classification: Photographic Processors <b>Status: Inactive</b> Positional Accuracy: Manually positioned to the address or location	A8NE (S)	236	-	515443 173383
66	<b>Contemporary Trade Directory Entries</b> Name: Chaffinch Location: 37, Hamilton Road, Twickenham, Middlesex, TW2 6SN Classification: Precision Engineers <b>Status: Inactive</b> Positional Accuracy: Manually positioned to the address or location	A8NE (S)	236	-	515443 173383
67	<b>Contemporary Trade Directory Entries</b> Name: 3 W P Ltd Location: 2, Norcutt Road, Twickenham, TW2 6SR Classification: Photographic Processors <b>Status: Inactive</b> Positional Accuracy: Automatically positioned to the address	A8NE (S)	246	-	515343 173369
67	<b>Contemporary Trade Directory Entries</b> Name: Gumfighters (Uk) Ltd Location: Norcutt House, Norcutt Road, Twickenham, Middlesex, TW2 6SR Classification: Commercial Cleaning Services <b>Status: Inactive</b> Positional Accuracy: Manually positioned to the address or location	A8NE (S)	279	-	515363 173335
67	<b>Contemporary Trade Directory Entries</b> Name: Wooster & Co Location: Norcutt Ho, Norcutt Rd, Twickenham, Middlesex, TW2 6SR Classification: Dry Cleaners <b>Status: Inactive</b> Positional Accuracy: Automatically positioned to the address	A8NE (S)	283	-	515360 173330
68	<b>Contemporary Trade Directory Entries</b> Name: Currie Motors Car & Van Rental Location: 161, Chertsey Road, Twickenham, Middlesex, TW1 1ER Classification: Car Dealers <b>Status: Active</b> Positional Accuracy: Automatically positioned to the address	A18SE (NE)	271	-	515592 174168
68	<b>Contemporary Trade Directory Entries</b> Name: Currie Motors Location: 161, Chertsey Road, Twickenham, TW1 1ER Classification: Car Dealers <b>Status: Active</b> Positional Accuracy: Automatically positioned to the address	A18SE (NE)	271	-	515592 174168
68	<b>Contemporary Trade Directory Entries</b> Name: Lexus (Twickenham) Location: 161, Chertsey Road, Twickenham, TW1 1ER Classification: Car Dealers <b>Status: Active</b> Positional Accuracy: Automatically positioned to the address	A18SE (NE)	271	-	515592 174168
68	<b>Contemporary Trade Directory Entries</b> Name: Currie Motors Location: 161, Chertsey Road, Twickenham, TW1 1ER Classification: Car Dealers <b>Status: Inactive</b> Positional Accuracy: Automatically positioned to the address	A18SE (NE)	271	-	515592 174168
68	<b>Contemporary Trade Directory Entries</b> Name: Lexus (Twickenham) Location: 161, Chertsey Road, Twickenham, TW1 1ER Classification: Car Dealers <b>Status: Inactive</b> Positional Accuracy: Automatically positioned to the address	A18SE (NE)	271	-	515592 174168

Map ID	Details	Quadrant Reference (Compass)	Estimated Distance From Site	Contact	NGR
69	<b>Contemporary Trade Directory Entries</b> Name: Boiler Doctor Location: Office 17,30 Rugby Rd, Twickenham, Middx, TW1 1DG Classification: Boilers - Servicing, Replacements & Repairs Status: <b>Inactive</b> Positional Accuracy: Manually positioned to the road within the address or location	A18SE (N)	308	-	515502 174282
69	<b>Contemporary Trade Directory Entries</b> Name: Marlin Refrigeration Location: 30 Rugby Rd, Twickenham, Middlesex, TW1 1DG Classification: Air Conditioning & Refrigeration Contractors Status: <b>Inactive</b> Positional Accuracy: Manually positioned to the road within the address or location	A18SE (N)	312	-	515498 174288
69	<b>Contemporary Trade Directory Entries</b> Name: Kdv Logistics Location: 12, Rugby Road, Twickenham, TW1 1DG Classification: Road Haulage Services Status: <b>Active</b> Positional Accuracy: Automatically positioned to the address	A18SE (N)	318	-	515531 174279
70	<b>Contemporary Trade Directory Entries</b> Name: Hanson Premix Location: Twickenham Trading Est, Rugby Rd, Twickenham, Middlesex, TW1 1DQ Classification: Concrete & Mortar Ready Mixed Status: <b>Inactive</b> Positional Accuracy: Manually positioned to the road within the address or location	A18SE (N)	338	-	515466 174327
70	<b>Contemporary Trade Directory Entries</b> Name: 1st Advanced Maintenance Services Location: Office 14,30 Rugby Rd, Twickenham, Middlesex, TW1 1DG Classification: Boilers - Servicing, Replacements & Repairs Status: <b>Inactive</b> Positional Accuracy: Manually positioned to the road within the address or location	A18SE (N)	339	-	515466 174328
71	<b>Contemporary Trade Directory Entries</b> Name: Quicktime Contractors Ltd Location: 50, Gladstone Avenue, Twickenham, Middlesex, TW2 7PR Classification: Commercial Cleaning Services Status: <b>Inactive</b> Positional Accuracy: Automatically positioned to the address	A12SE (W)	342	-	514916 173654
72	<b>Contemporary Trade Directory Entries</b> Name: Fast Fit Location: Unit B, Twickenham Trading Estate, Rugby Road, Twickenham, TW1 1DQ Classification: Garage Services Status: <b>Inactive</b> Positional Accuracy: Automatically positioned to the address	A18SE (NE)	345	-	515643 174222
72	<b>Contemporary Trade Directory Entries</b> Name: Heathrow Motor Services Ltd Location: Unit B, Twickenham Trading Estate, Rugby Road, Twickenham, Middlesex, TW1 1DQ Classification: Engine Rebuilding & Reconditioning Status: <b>Active</b> Positional Accuracy: Automatically positioned to the address	A18SE (NE)	345	-	515643 174222
72	<b>Contemporary Trade Directory Entries</b> Name: M & Y Air Systems Ltd Location: Twickenham Trading Estate, Rugby Road, Twickenham, TW1 1DN Classification: Waste Processing Machinery Status: <b>Active</b> Positional Accuracy: Automatically positioned to the address	A18SE (NE)	369	-	515641 174260
73	<b>Contemporary Trade Directory Entries</b> Name: General Screen Printing Location: 85, Whitton Road, Twickenham, TW1 1BT Classification: Copying & Duplicating Services Status: <b>Inactive</b> Positional Accuracy: Automatically positioned to the address	A14NW (E)	354	-	515799 173940
74	<b>Contemporary Trade Directory Entries</b> Name: Chemdry Pro Care Location: 18, Crane Road, Twickenham, TW2 6RY Classification: Carpet, Curtain & Upholstery Cleaners Status: <b>Inactive</b> Positional Accuracy: Automatically positioned to the address	A8NW (S)	380	-	515307 173240
75	<b>Contemporary Trade Directory Entries</b> Name: Pressing Needs Location: 9, Erncroft Way, Twickenham, TW1 1DA Classification: Ironing & Home Laundry Services Status: <b>Active</b> Positional Accuracy: Automatically positioned to the address	A14NW (NE)	384	-	515767 174073



Map ID	Details	Quadrant Reference (Compass)	Estimated Distance From Site	Contact	NGR
76	<b>Contemporary Trade Directory Entries</b> Name: Materials Reclamation London & Southern Counties Ltd Location: Erncroft Works, Rugby Rd, Twickenham, Middlesex, TW1 1DW Classification: Machinery - Industrial & Commercial <b>Status:</b> Inactive Positional Accuracy: Manually positioned to the address or location	A18SE (N)	414	-	515529 174386
76	<b>Contemporary Trade Directory Entries</b> Name: Windows Plus Supercentre Ltd Location: Unit h, Twickenham Trading Est, Rugby Rd, Twickenham, Middlesex, TW1 1DQ Classification: PVC-U Products - Manufacturers & Suppliers <b>Status:</b> Inactive Positional Accuracy: Manually positioned within the geographical locality	A18SE (N)	432	-	515567 174388
77	<b>Contemporary Trade Directory Entries</b> Name: Turner Automotive Location: Ryecroft Works, Edwin Rd, Twickenham, Middlesex, TW2 6SP Classification: Garage Services <b>Status:</b> Active Positional Accuracy: Manually positioned to the address or location	A8NE (S)	414	-	515372 173198
77	<b>Contemporary Trade Directory Entries</b> Name: Sovereign Accident Repair Centre Location: Unit 2, Ryecroft Works, Edwin Road, Twickenham, TW2 6SP Classification: Car Body Repairs <b>Status:</b> Inactive Positional Accuracy: Automatically positioned to the address	A8NE (S)	415	-	515372 173198
77	<b>Contemporary Trade Directory Entries</b> Name: Victors Bmw Specialist Location: Ryecroft Works, Edwin Road, Twickenham, Middlesex, TW2 6SP Classification: Garage Services <b>Status:</b> Active Positional Accuracy: Manually positioned to the address or location	A8NE (S)	415	-	515371 173197
77	<b>Contemporary Trade Directory Entries</b> Name: Victors Location: Ryecroft Works, Edwin Rd, Twickenham, Middlesex, TW2 6SP Classification: Car Body Repairs <b>Status:</b> Active Positional Accuracy: Manually positioned to the address or location	A8NE (S)	415	-	515372 173197
77	<b>Contemporary Trade Directory Entries</b> Name: Phoenix A S E Location: Unit 2, Ryecroft Works, Edwin Road, Twickenham, TW2 6SP Classification: Car Body Repairs <b>Status:</b> Active Positional Accuracy: Automatically positioned to the address	A8NE (S)	415	-	515372 173198
77	<b>Contemporary Trade Directory Entries</b> Name: The Twickenham Antiques Location: 80 Colne Rd, Twickenham, Middlesex, TW2 6QE Classification: Antiques - Repairing & Restoring <b>Status:</b> Active Positional Accuracy: Manually positioned to the address or location	A8NE (S)	421	-	515361 173192
78	<b>Contemporary Trade Directory Entries</b> Name: A W Plume Ltd Location: Twickenham Trading Estate, Rugby Road, Twickenham, TW1 1DL Classification: Engineers - General <b>Status:</b> Inactive Positional Accuracy: Automatically positioned to the address	A18SE (NE)	427	-	515615 174355
78	<b>Contemporary Trade Directory Entries</b> Name: Sfi Logistics Ltd Location: Twickenham Trading Estate, Rugby Road, Twickenham, Middlesex, TW1 1DL Classification: Office Furniture & Equipment <b>Status:</b> Inactive Positional Accuracy: Automatically positioned to the address	A18SE (NE)	427	-	515615 174355
78	<b>Contemporary Trade Directory Entries</b> Name: Heathrow Motor Services Ltd Location: Unit J, Twickenham Trading Est, Rugby Rd, Twickenham, Middlesex, TW1 1DQ Classification: Engine Rebuilding & Reconditioning <b>Status:</b> Active Positional Accuracy: Manually positioned within the geographical locality	A18SE (NE)	454	-	515626 174380
79	<b>Contemporary Trade Directory Entries</b> Name: Twickenham Fine Ales Location: Edwin Rd, Twickenham, Middlesex, TW2 6SP Classification: Brewers <b>Status:</b> Active Positional Accuracy: Manually positioned to the road within the address or location	A8NE (S)	437	-	515482 173186



Map ID	Details	Quadrant Reference (Compass)	Estimated Distance From Site	Contact	NGR
80	<b>Contemporary Trade Directory Entries</b> Name: Pressed For Time Location: 43, Marlow Crescent, Twickenham, TW1 1DD Classification: Ironing & Home Laundry Services Status: <b>Inactive</b> Positional Accuracy: Automatically positioned to the address	A19SW (NE)	438	-	515735 174256
81	<b>Contemporary Trade Directory Entries</b> Name: Pan Global (UK) Location: 30, Rugby Road, Twickenham, Middlesex, TW1 1DG Classification: Freight Forwarders Status: <b>Inactive</b> Positional Accuracy: Automatically positioned to the address	A18SE (N)	444	-	515477 174434
81	<b>Contemporary Trade Directory Entries</b> Name: Multigans Location: 30 Rugby Rd, Twickenham, Middlesex, TW1 1DG Classification: Road Haulage Services Status: <b>Inactive</b> Positional Accuracy: Manually positioned to the address or location	A18SE (N)	444	-	515476 174434
82	<b>Contemporary Trade Directory Entries</b> Name: Everbright Fasteners Ltd Location: Stainless Ho,4-6 Edwin Rd, Twickenham, Middlesex, TW1 4JN Classification: Fasteners & Fixing Devices Status: <b>Inactive</b> Positional Accuracy: Manually positioned to the address or location	A8NE (S)	458	-	515567 173191
82	<b>Contemporary Trade Directory Entries</b> Name: Print West Location: Electroline House, 15, Lion Road, Twickenham, Middlesex, TW1 4JH Classification: Printers Status: <b>Active</b> Positional Accuracy: Manually positioned to the address or location	A8NE (S)	458	-	515568 173192
82	<b>Contemporary Trade Directory Entries</b> Name: Bishco Location: Electroline House, 15, Lion Road, Twickenham, Middlesex, TW1 4JH Classification: Waste Disposal Services Status: <b>Active</b> Positional Accuracy: Manually positioned to the address or location	A8NE (S)	458	-	515568 173192
82	<b>Contemporary Trade Directory Entries</b> Name: Twickenham Plating Group Ltd Location: 7-9, Edwin Road, Twickenham, TW1 4JJ Classification: Metal Finishing Services Status: <b>Active</b> Positional Accuracy: Automatically positioned to the address	A8NE (S)	498	-	515560 173146
82	<b>Contemporary Trade Directory Entries</b> Name: W B Autos Location: 3-5, Edwin Road, Twickenham, TW1 4JJ Classification: Garage Services Status: <b>Inactive</b> Positional Accuracy: Automatically positioned to the address	A8NE (S)	503	-	515575 173146
82	<b>Contemporary Trade Directory Entries</b> Name: R Payne Location: 3-5, Edwin Road, Twickenham, TW1 4JJ Classification: Printers Status: <b>Active</b> Positional Accuracy: Automatically positioned to the address	A8NE (S)	503	-	515575 173146
82	<b>Contemporary Trade Directory Entries</b> Name: S W Motors Location: 3-5, Edwin Road, Twickenham, TW1 4JJ Classification: Garage Services Status: <b>Active</b> Positional Accuracy: Automatically positioned to the address	A8NE (S)	503	-	515575 173146
83	<b>Contemporary Trade Directory Entries</b> Name: The Green Service Centre Location: 76 Colne Road, Twickenham, Middlesex, TW2 6QE Classification: Mot Testing Centres Status: <b>Active</b> Positional Accuracy: Manually positioned to the road within the address or location	A8NE (S)	460	-	515394 173152
83	<b>Contemporary Trade Directory Entries</b> Name: Twickenham Pet Supplies Location: 77, Colne Road, Twickenham, TW2 6QL Classification: Pet Foods & Animal Feeds Status: <b>Inactive</b> Positional Accuracy: Automatically positioned to the address	A8NE (S)	467	-	515378 173145

Map ID	Details	Quadrant Reference (Compass)	Estimated Distance From Site	Contact	NGR
83	<b>Contemporary Trade Directory Entries</b> Name: Imperial Printers (Uk) Ltd Location: Colne Road, Twickenham, TW2 6QL Classification: Printers Status: <b>Active</b> Positional Accuracy: Automatically positioned to the address	A8NE (S)	473	-	515384 173140
84	<b>Contemporary Trade Directory Entries</b> Name: Engines Direct Ltd Location: Unit J, Twickenham Trading Est, Rugby Rd, Twickenham, Middlesex, TW1 1DQ Classification: Engine Manufacturers & Distributors Status: <b>Inactive</b> Positional Accuracy: Manually positioned to the address or location	A18SE (NE)	470	-	515674 174366
85	<b>Contemporary Trade Directory Entries</b> Name: All Your Junk Ltd Location: 20, Milner Drive, Twickenham, TW2 7PJ Classification: Waste Disposal Services Status: <b>Active</b> Positional Accuracy: Automatically positioned to the address	A12NE (W)	494	-	514669 173950
86	<b>Contemporary Trade Directory Entries</b> Name: C G & W Young Ltd Location: 15a, Colne Road, Twickenham, TW2 6QQ Classification: Welding Equipment - Sales & Service Status: <b>Active</b> Positional Accuracy: Automatically positioned to the address	A8SE (S)	515	-	515496 173110
87	<b>Contemporary Trade Directory Entries</b> Name: The Print Cellar Location: A, 2, Laurel Avenue, Twickenham, TW1 4JA Classification: Printers Status: <b>Inactive</b> Positional Accuracy: Automatically positioned to the address	A8NE (SE)	515	-	515646 173167
87	<b>Contemporary Trade Directory Entries</b> Name: Labfacility Location: Unit 4, 2a, Laurel Avenue, Twickenham, TW1 4JA Classification: Temperature Monitoring Systems Manufacturers Status: <b>Active</b> Positional Accuracy: Automatically positioned to the address	A8NE (SE)	515	-	515646 173167
87	<b>Contemporary Trade Directory Entries</b> Name: Quicktime Contractors Location: 2a, Laurel Avenue, TWICKENHAM, TW1 4JA Classification: Commercial Cleaning Services Status: <b>Inactive</b> Positional Accuracy: Automatically positioned to the address	A8NE (SE)	515	-	515646 173167
87	<b>Contemporary Trade Directory Entries</b> Name: Quicktime Contracts Ltd Location: 2, Laurel Avenue, Twickenham, TW1 4JA Classification: Commercial Cleaning Services Status: <b>Active</b> Positional Accuracy: Automatically positioned to the address	A8NE (SE)	523	-	515672 173174
87	<b>Contemporary Trade Directory Entries</b> Name: All Trades Damp & Dry Rot Treatments Location: 152, Heath Road, Twickenham, Middlesex, TW1 4BN Classification: Damp & Dry Rot Control Status: <b>Active</b> Positional Accuracy: Automatically positioned to the address	A8NE (SE)	542	-	515660 173145
87	<b>Contemporary Trade Directory Entries</b> Name: Medivet Location: 148, Heath Road, Twickenham, Middlesex, TW1 4BN Classification: Veterinary Equipment Manufacturers Status: <b>Active</b> Positional Accuracy: Automatically positioned to the address	A8NE (SE)	546	-	515670 173146
87	<b>Contemporary Trade Directory Entries</b> Name: Beaucare Dry Cleaners Location: 146, Heath Road, Twickenham, TW1 4BN Classification: Dry Cleaners Status: <b>Active</b> Positional Accuracy: Automatically positioned to the address	A9NW (SE)	548	-	515678 173149
88	<b>Contemporary Trade Directory Entries</b> Name: Percy Chapman & Son Ltd Location: 2, Colne Road, Twickenham, TW1 4JP Classification: Pet Foods & Animal Feeds Status: <b>Active</b> Positional Accuracy: Automatically positioned to the address	A8SE (S)	516	-	515571 173131

Map ID	Details	Quadrant Reference (Compass)	Estimated Distance From Site	Contact	NGR
89	<b>Contemporary Trade Directory Entries</b> Name: Ace Domestic Location: 219, Varsity Drive, Twickenham, TW1 1AN Classification: Washing Machines - Servicing & Repairs <b>Status:</b> Inactive Positional Accuracy: Automatically positioned to the address	A18NE (N)	517	-	515502 174503
90	<b>Contemporary Trade Directory Entries</b> Name: Pearl & Co Location: 76, Milner Drive, Twickenham, TW2 7PJ Classification: Candle Manufacturers & Suppliers <b>Status:</b> Active Positional Accuracy: Automatically positioned to the address	A12SW (W)	522	-	514652 173776
91	<b>Contemporary Trade Directory Entries</b> Name: Refurb A Sash Location: Station Yard, Twickenham, TW1 4LJ Classification: Window Frames - Sales & Service <b>Status:</b> Active Positional Accuracy: Automatically positioned to the address	A14SW (SE)	527	-	516013 173528
92	<b>Contemporary Trade Directory Entries</b> Name: Mark Baker Location: 74, The Green, Twickenham, Middlesex, TW2 5AG Classification: Antiques - Repairing & Restoring <b>Status:</b> Active Positional Accuracy: Automatically positioned to the address	A8SW (S)	540	-	515227 173096
92	<b>Contemporary Trade Directory Entries</b> Name: Regal Furniture Design Ltd Location: 74, The Green, Twickenham, Middlesex, TW2 5AG Classification: Furniture Manufacturers - Home & Office <b>Status:</b> Inactive Positional Accuracy: Automatically positioned to the address	A8SW (S)	540	-	515227 173096
92	<b>Contemporary Trade Directory Entries</b> Name: Twiflex Ltd Location: 104, The Green, Twickenham, TW2 5AQ Classification: Machinery - Industrial & Commercial <b>Status:</b> Active Positional Accuracy: Automatically positioned to the address	A8SW (S)	562	-	515190 173085
92	<b>Contemporary Trade Directory Entries</b> Name: R & F Taylor Location: May Yard, May Road, Twickenham, TW2 6QP Classification: Precision Engineers <b>Status:</b> Inactive Positional Accuracy: Automatically positioned to the address	A8SW (S)	582	-	515242 173049
93	<b>Contemporary Trade Directory Entries</b> Name: Jack The Stripper Location: 8, The Green, Twickenham, TW2 5AA Classification: Paint & Varnish Stripping <b>Status:</b> Active Positional Accuracy: Automatically positioned to the address	A8SE (S)	543	-	515457 173074
94	<b>Contemporary Trade Directory Entries</b> Name: Reynolds Bros Ltd Location: A, 1, May Road, Twickenham, TW2 6QW Classification: Concrete Contractors <b>Status:</b> Inactive Positional Accuracy: Automatically positioned to the address	A8SW (S)	578	-	515302 173040
94	<b>Contemporary Trade Directory Entries</b> Name: Billy Allen Autos Ltd Location: 56, The Green, Twickenham, Middlesex, TW2 5AB Classification: Car Breakers & Dismantlers <b>Status:</b> Inactive Positional Accuracy: Automatically positioned to the address	A8SW (S)	583	-	515320 173033
94	<b>Contemporary Trade Directory Entries</b> Name: Billy Allen Autos Ltd Location: 56, The Green, Twickenham, TW2 5AB Classification: Car Engine Tuning & Diagnostic Services <b>Status:</b> Active Positional Accuracy: Automatically positioned to the address	A8SW (S)	583	-	515320 173033
94	<b>Contemporary Trade Directory Entries</b> Name: Billy Allen Location: 56, The Green, Twickenham, Middlesex, TW2 5AB Classification: Garage Services <b>Status:</b> Inactive Positional Accuracy: Automatically positioned to the address	A8SW (S)	583	-	515320 173033

Map ID	Details	Quadrant Reference (Compass)	Estimated Distance From Site	Contact	NGR
94	<b>Contemporary Trade Directory Entries</b> Name: Billy Allen Autos Ltd Location: 56, The Green, Twickenham, TW2 5AB Classification: Garage Services Status: <b>Active</b> Positional Accuracy: Automatically positioned to the address	A8SW (S)	583	-	515320 173033
94	<b>Contemporary Trade Directory Entries</b> Name: First Choice Carpet Cleaning & Upholstery Location: A, 70, The Green, Twickenham, TW2 5AG Classification: Carpet, Curtain & Upholstery Cleaners Status: <b>Inactive</b> Positional Accuracy: Automatically positioned to the address	A8SW (S)	596	-	515268 173028
95	<b>Contemporary Trade Directory Entries</b> Name: Ocz Technology Location: Copthall Gdns, Twickenham, Middlesex, TW1 4HJ Classification: Computer Manufacturers Status: <b>Inactive</b> Positional Accuracy: Manually positioned to the road within the address or location	A9NW (SE)	580	-	515938 173310
96	<b>Contemporary Trade Directory Entries</b> Name: Resolute (Uk) Location: 69, Sherland Road, Twickenham, TW1 4HB Classification: Lighting Manufacturers Status: <b>Inactive</b> Positional Accuracy: Automatically positioned to the address	A9NW (SE)	598	-	516007 173366
97	<b>Contemporary Trade Directory Entries</b> Name: Stillman & Carr Location: Unit 1, 172-174, Colne Road, Twickenham, Middlesex, TW2 6RE Classification: Staircase, Balustrade & Handrail Manufacturers Status: <b>Active</b> Positional Accuracy: Automatically positioned to the address	A8SW (S)	602	-	515099 173083
97	<b>Contemporary Trade Directory Entries</b> Name: Stillman & Carr Location: Unit 1, 172-174, Colne Road, Twickenham, TW2 6RE Classification: Staircase, Balustrade & Handrail Manufacturers Status: <b>Active</b> Positional Accuracy: Automatically positioned to the address	A8SW (S)	602	-	515099 173083
97	<b>Contemporary Trade Directory Entries</b> Name: F Miller & Sons Location: 172-174, Colne Road, Twickenham, TW2 6RE Classification: Joinery Manufacturers Status: <b>Inactive</b> Positional Accuracy: Automatically positioned to the address	A8SW (S)	606	-	515077 173091
97	<b>Contemporary Trade Directory Entries</b> Name: Metal Art Location: 172-174, Colne Road, Twickenham, TW2 6RE Classification: Metal Workers Status: <b>Inactive</b> Positional Accuracy: Automatically positioned to the address	A8SW (S)	606	-	515077 173091
97	<b>Contemporary Trade Directory Entries</b> Name: R & G Metal Products Location: 172-174, Colne Road, Twickenham, TW2 6RE Classification: Wrought Ironwork Status: <b>Active</b> Positional Accuracy: Automatically positioned to the address	A8SW (S)	606	-	515077 173091
98	<b>Contemporary Trade Directory Entries</b> Name: Premier Energy Location: 76, The Green, Twickenham, Middlesex, TW2 5AG Classification: Industrial Engineers Status: <b>Inactive</b> Positional Accuracy: Manually positioned to the address or location	A8SW (S)	603	-	515251 173024
99	<b>Contemporary Trade Directory Entries</b> Name: C T D Printers Ltd Location: 2-3, Heathlands Close, Twickenham, TW1 4BP Classification: Printers Status: <b>Inactive</b> Positional Accuracy: Automatically positioned to the address	A8SE (S)	606	-	515565 173033
99	<b>Contemporary Trade Directory Entries</b> Name: Aston Colour Press Ltd Location: 4, Heathlands Close, Twickenham, TW1 4BP Classification: Printers Status: <b>Active</b> Positional Accuracy: Automatically positioned to the address	A8SE (S)	638	-	515567 173001

Map ID	Details	Quadrant Reference (Compass)	Estimated Distance From Site	Contact	NGR
100	<b>Contemporary Trade Directory Entries</b> Name: Advantage Rentals & Repairs Ltd Location: 7, The Ridge, Twickenham, TW2 7NL Classification: Commercial Vehicle Servicing, Repairs, Parts & Accessories Status: <b>Active</b> Positional Accuracy: Automatically positioned to the address	A12SW (W)	608	-	514570 173748
101	<b>Contemporary Trade Directory Entries</b> Name: Lizabeth Launderettes Location: 110, Heath Road, Twickenham, TW1 4BW Classification: Laundries & Launderettes Status: <b>Inactive</b> Positional Accuracy: Automatically positioned to the address	A9NW (SE)	623	-	515803 173147
102	<b>Contemporary Trade Directory Entries</b> Name: Fiat Used Car Centre Location: 113, Heath Road, Twickenham, TW1 4AZ Classification: Car Dealers - Used Status: <b>Inactive</b> Positional Accuracy: Automatically positioned to the address	A9SW (SE)	624	-	515742 173099
102	<b>Contemporary Trade Directory Entries</b> Name: M K G 3000 Mazda Location: 113, Heath Road, Twickenham, Middlesex, TW1 4AZ Classification: Car Dealers Status: <b>Active</b> Positional Accuracy: Automatically positioned to the address	A9SW (SE)	624	-	515742 173099
103	<b>Contemporary Trade Directory Entries</b> Name: T S S & P Ltd Location: The Skill Centre, Twickenham Trading Estate, Rugby Road, Twickenham, Middlesex, TW1 1DU Classification: T-Shirts Status: <b>Inactive</b> Positional Accuracy: Automatically positioned to the address	A19SW (NE)	638	-	515840 174441
104	<b>Contemporary Trade Directory Entries</b> Name: Westminster Refrigeration Services Location: 2, Amberside Close, Isleworth, Middlesex, TW7 7NY Classification: Refrigeration Equipment - Commercial Status: <b>Inactive</b> Positional Accuracy: Automatically positioned to the address	A17SE (NW)	644	-	514758 174408
105	<b>Contemporary Trade Directory Entries</b> Name: Harrison Bros Location: 65, Hazel Close, Twickenham, TW2 7NP Classification: Coal & Smokeless Fuel Merchants & Distributors Status: <b>Inactive</b> Positional Accuracy: Automatically positioned to the address	A12NW (W)	649	-	514511 173905
106	<b>Contemporary Trade Directory Entries</b> Name: Silver Knit Ltd Location: Regal House, 70 London Rd, Twickenham, Middlesex, TW1 3QS Classification: Lingerie & Hosiery Manufacturers & Wholesalers Status: <b>Active</b> Positional Accuracy: Manually positioned to the address or location	A14SE (E)	651	-	516161 173602
106	<b>Contemporary Trade Directory Entries</b> Name: M C Engineers & Constructors Ltd Location: Regal House, 70, London Road, Twickenham, TW1 3QS Classification: Engineers - General Status: <b>Inactive</b> Positional Accuracy: Automatically positioned to the address	A14SE (E)	652	-	516162 173603
106	<b>Contemporary Trade Directory Entries</b> Name: Cool It Uk Ltd Location: Regal House, 70, London Road, Twickenham, Middlesex, TW1 3QS Classification: Printers Status: <b>Inactive</b> Positional Accuracy: Manually positioned to the address or location	A14SE (E)	652	-	516162 173603
106	<b>Contemporary Trade Directory Entries</b> Name: Erico Data Services Ltd Location: 8th Floor Regal Ho, 68 London Rd, Twickenham, Middlesex, TW1 3QS Classification: Oil & Gas Extraction Status: <b>Inactive</b> Positional Accuracy: Manually positioned to the address or location	A14SE (E)	652	-	516162 173602
106	<b>Contemporary Trade Directory Entries</b> Name: C D A Compact Disc Ltd Location: Regal Ho, 68 London Rd, Twickenham, Middlesex, TW1 3QS Classification: Record, Tape & CD Manufacturers Status: <b>Inactive</b> Positional Accuracy: Manually positioned to the address or location	A14SE (E)	652	-	516162 173602

Map ID	Details	Quadrant Reference (Compass)	Estimated Distance From Site	Contact	NGR
106	<b>Contemporary Trade Directory Entries</b> Name: Cool It Location: Regal House, 70, London Road, Twickenham, Middlesex, TW1 3QS Classification: Air Conditioning & Refrigeration Contractors Status: <b>Active</b> Positional Accuracy: Manually positioned to the address or location	A14SE (E)	652	-	516162 173603
106	<b>Contemporary Trade Directory Entries</b> Name: Macmillan Bloedel Pulp & Paper Sales Ltd Location: Regal Ho, London Rd, Twickenham, Middlesex, TW1 3QS Classification: Paper & Pulp Mills Status: <b>Inactive</b> Positional Accuracy: Automatically positioned to the address	A14SE (E)	676	-	516180 173570
107	<b>Contemporary Trade Directory Entries</b> Name: Mondo Circuits Ltd Location: 35, Grosvenor Road, Twickenham, TW1 4AD Classification: Printed Circuit Services Status: <b>Inactive</b> Positional Accuracy: Automatically positioned to the address	A9NE (SE)	655	-	516113 173435
108	<b>Contemporary Trade Directory Entries</b> Name: Ventalotion Ltd Location: Maple House, 11, Briar Road, Twickenham, Middlesex, TW2 6RB Classification: Ventilators & Ventilation Systems Status: <b>Active</b> Positional Accuracy: Manually positioned to the address or location	A8SW (S)	659	-	515056 173042
108	<b>Contemporary Trade Directory Entries</b> Name: The Dry Cleaners Twickenham Green Location: 4, Staines Road, Twickenham, Middlesex, TW2 5AH Classification: Laundries & Launderettes Status: <b>Active</b> Positional Accuracy: Automatically positioned to the address	A8SW (S)	687	-	515076 172999
108	<b>Contemporary Trade Directory Entries</b> Name: Aston Manufacturing Co Ltd Location: Rear of Number, 8-14, Staines Road, Twickenham, TW2 5AH Classification: Plastics - Injection Moulding Status: <b>Active</b> Positional Accuracy: Automatically positioned to the address	A8SW (S)	689	-	515048 173012
109	<b>Contemporary Trade Directory Entries</b> Name: Glasshouse Location: 32, Heath Gardens, Twickenham, TW1 4LZ Classification: Stained Glass Designers & Producers Status: <b>Inactive</b> Positional Accuracy: Automatically positioned to the address	A8SE (S)	673	-	515629 172985
110	<b>Contemporary Trade Directory Entries</b> Name: Tamplins Mazda Location: 87-109 Heath Rd, Twickenham, Middlesex, TW1 4AW Classification: Car Dealers Status: <b>Inactive</b> Positional Accuracy: Manually positioned to the address or location	A9SW (SE)	681	-	515828 173093
111	<b>Contemporary Trade Directory Entries</b> Name: Morgan Air Cargo Ltd Location: 55, Park Crescent, Twickenham, TW2 6NS Classification: Cargo Handling Services Status: <b>Inactive</b> Positional Accuracy: Automatically positioned to the address	A7NW (SW)	700	-	514618 173451
112	<b>Contemporary Trade Directory Entries</b> Name: Cannonade Ltd Location: 18, Staines Road, Twickenham, TW2 5AH Classification: Office Equipment Servicing & Maintenance Status: <b>Inactive</b> Positional Accuracy: Automatically positioned to the address	A8SW (S)	710	-	515033 172996
113	<b>Contemporary Trade Directory Entries</b> Name: Carpet & Upholstery Cleaning Location: 5, Easedale House, 71, Summerwood Road, Isleworth, Middlesex, TW7 7QE Classification: Carpet, Curtain & Upholstery Cleaners Status: <b>Inactive</b> Positional Accuracy: Automatically positioned to the address	A19NW (NE)	710	-	515701 174632
114	<b>Contemporary Trade Directory Entries</b> Name: Raymond Clark Location: 27, Saville Road, Twickenham, TW1 4BQ Classification: Spraying - Paint & Coatings Status: <b>Active</b> Positional Accuracy: Automatically positioned to the address	A9SW (SE)	720	-	515726 172978



Map ID	Details	Quadrant Reference (Compass)	Estimated Distance From Site	Contact	NGR
115	<b>Contemporary Trade Directory Entries</b> Name: Pinewoods Ltd Location: 52-64, Heath Road, Twickenham, Middlesex, TW1 4BX Classification: Commercial Cleaning Services <b>Status: Active</b> Positional Accuracy: Manually positioned to the address or location	A9NW (SE)	724	-	515958 173136
115	<b>Contemporary Trade Directory Entries</b> Name: Nevis Services Location: 52-64 Heath Rd, Twickenham, Middlesex, TW1 4BX Classification: Commercial Cleaning Services <b>Status: Active</b> Positional Accuracy: Manually positioned to the address or location	A9NW (SE)	741	-	515987 173136
116	<b>Contemporary Trade Directory Entries</b> Name: P A K 2000 Location: Queens House, 2, Holly Road, Twickenham, Middlesex, TW1 4EG Classification: Packaging Materials Manufacturers & Suppliers <b>Status: Inactive</b> Positional Accuracy: Manually positioned to the address or location	A9NE (SE)	737	-	516154 173336
117	<b>Contemporary Trade Directory Entries</b> Name: S M Motors Location: 309, Summerwood Road, Isleworth, Middlesex, TW7 7QP Classification: Garage Services <b>Status: Inactive</b> Positional Accuracy: Automatically positioned to the address	A19SW (NE)	738	-	515981 174428
118	<b>Contemporary Trade Directory Entries</b> Name: Thames Car Radio Location: 71, Heath Road, Twickenham, TW1 4AW Classification: Radio Communication Equipment <b>Status: Inactive</b> Positional Accuracy: Automatically positioned to the address	A9SW (SE)	741	-	515929 173094
119	<b>Contemporary Trade Directory Entries</b> Name: Richmon & Twickenham Blinds Location: 15, Amyand Park Road, Twickenham, TW1 3HB Classification: Blinds, Awnings & Canopies <b>Status: Active</b> Positional Accuracy: Automatically positioned to the address	A14SE (E)	746	-	516258 173605
120	<b>Contemporary Trade Directory Entries</b> Name: Kall Kwik Location: 37, London Road, Twickenham, TW1 3SZ Classification: Printers <b>Status: Active</b> Positional Accuracy: Automatically positioned to the address	A9NE (SE)	754	-	516208 173403
120	<b>Contemporary Trade Directory Entries</b> Name: London Dry Cleaners Location: 36, London Road, Twickenham, Middlesex, TW1 3RR Classification: Dry Cleaners <b>Status: Active</b> Positional Accuracy: Automatically positioned to the address	A9NE (SE)	773	-	516241 173434
121	<b>Contemporary Trade Directory Entries</b> Name: The Launderette Location: 38, Staines Road, Twickenham, TW2 5AH Classification: Laundries & Launderettes <b>Status: Active</b> Positional Accuracy: Automatically positioned to the address	A7SE (SW)	757	-	514970 172980
122	<b>Contemporary Trade Directory Entries</b> Name: Fardon Graham Location: 96a, Holly Road, Twickenham, TW1 4HF Classification: Print Finishers <b>Status: Inactive</b> Positional Accuracy: Automatically positioned to the address	A9NE (SE)	757	-	516089 173212
123	<b>Contemporary Trade Directory Entries</b> Name: A T F Whitton Salvage Ltd Location: 120, Kneller Road, Twickenham, TW2 7DX Classification: Car Breakers & Dismantlers <b>Status: Active</b> Positional Accuracy: Automatically positioned to the address	A17SW (NW)	758	-	514495 174267
123	<b>Contemporary Trade Directory Entries</b> Name: Whitton Salvage Location: 120, Kneller Road, Twickenham, TW2 7DX Classification: Car Breakers & Dismantlers <b>Status: Active</b> Positional Accuracy: Automatically positioned to the address	A17SW (NW)	758	-	514495 174267

Map ID	Details	Quadrant Reference (Compass)	Estimated Distance From Site	Contact	NGR
124	<b>Contemporary Trade Directory Entries</b> Name: Control-A-Pest Location: 233, Whitton Dene, Isleworth, Middlesex, TW7 7NJ Classification: Pest & Vermin Control <b>Status: Active</b> Positional Accuracy: Automatically positioned to the address	A17SW (NW)	760	-	514529 174327
125	<b>Contemporary Trade Directory Entries</b> Name: Scientaire Thermal Systems Ltd Location: 40c, Heath Road, Twickenham, TW1 4BZ Classification: Air Conditioning Equipment & Systems <b>Status: Active</b> Positional Accuracy: Automatically positioned to the address	A9NE (SE)	769	-	516047 173152
125	<b>Contemporary Trade Directory Entries</b> Name: Hedsor Engineers Ltd Location: 40c, Heath Road, Twickenham, TW1 4BZ Classification: Engineers - General <b>Status: Active</b> Positional Accuracy: Automatically positioned to the address	A9NE (SE)	769	-	516047 173152
125	<b>Contemporary Trade Directory Entries</b> Name: Bst Aircon Location: 40c, Heath Road, Twickenham, Middlesex, TW1 4BZ Classification: Air Conditioning Equipment & Systems <b>Status: Active</b> Positional Accuracy: Automatically positioned to the address	A9NE (SE)	769	-	516047 173152
125	<b>Contemporary Trade Directory Entries</b> Name: M E L Dry Cleaners Location: 24, Heath Road, Twickenham, TW1 4BZ Classification: Dry Cleaners <b>Status: Active</b> Positional Accuracy: Automatically positioned to the address	A9NE (SE)	784	-	516077 173161
125	<b>Contemporary Trade Directory Entries</b> Name: Charms Location: 22, Heath Road, Twickenham, TW1 4BZ Classification: Jewellery Manufacturers & Repairers <b>Status: Inactive</b> Positional Accuracy: Automatically positioned to the address	A9NE (SE)	786	-	516081 173161
125	<b>Contemporary Trade Directory Entries</b> Name: Scan Medical Ltd Location: 67a, Holly Road, Twickenham, TW1 4HF Classification: Medical Equipment Manufacturers <b>Status: Inactive</b> Positional Accuracy: Automatically positioned to the address	A9NE (SE)	795	-	516114 173184
125	<b>Contemporary Trade Directory Entries</b> Name: Car Care Location: 67, Holly Road, Twickenham, TW1 4HF Classification: Car Breakers & Dismantlers <b>Status: Active</b> Positional Accuracy: Automatically positioned to the address	A9NE (SE)	795	-	516114 173184
125	<b>Contemporary Trade Directory Entries</b> Name: Fotoswift Location: 10, Heath Road, Twickenham, TW1 4BZ Classification: Photographic Processors <b>Status: Active</b> Positional Accuracy: Automatically positioned to the address	A9NE (SE)	804	-	516113 173169
125	<b>Contemporary Trade Directory Entries</b> Name: Zenith Time Co (Gb) Ltd Location: 17, Heath Road, Twickenham, TW1 4AW Classification: Clocks & Watches - Manufacturers & Wholesalers <b>Status: Inactive</b> Positional Accuracy: Automatically positioned to the address	A9SE (SE)	819	-	516085 173119
126	<b>Contemporary Trade Directory Entries</b> Name: Twickenham Coachworks Location: Holly Road, Twickenham, TW1 4HF Classification: Car Body Repairs <b>Status: Inactive</b> Positional Accuracy: Automatically positioned to the address	A9NE (SE)	787	-	516139 173227
126	<b>Contemporary Trade Directory Entries</b> Name: Positive Metering Systems Location: 88, Queens Road, Twickenham, TW1 4ET Classification: Chemical Plant & Equipment <b>Status: Active</b> Positional Accuracy: Automatically positioned to the address	A9NE (SE)	796	-	516171 173255



Map ID	Details	Quadrant Reference (Compass)	Estimated Distance From Site	Contact	NGR
126	<b>Contemporary Trade Directory Entries</b> Name: Woodentots Location: 90, Queens Road, Twickenham, TW1 4ET Classification: Toys, Games & Sporting Goods - Manufacturers <b>Status: Inactive</b> Positional Accuracy: Automatically positioned to the address	A9NE (SE)	809	-	516180 173243
126	<b>Contemporary Trade Directory Entries</b> Name: The Little Body Shop Location: 59 Holly Rd, Twickenham, Middlesex, TW1 4HW Classification: Car Body Repairs <b>Status: Active</b> Positional Accuracy: Manually positioned to the address or location	A9NE (SE)	810	-	516154 173208
127	<b>Contemporary Trade Directory Entries</b> Name: Trio Systems Location: 14, Hampton Road, Twickenham, TW2 5QB Classification: Office Furniture & Equipment <b>Status: Active</b> Positional Accuracy: Automatically positioned to the address	A8SW (S)	800	-	515192 172836
128	<b>Contemporary Trade Directory Entries</b> Name: Bromptons Dry Cleaners Location: 19, London Road, Twickenham, TW1 3SX Classification: Dry Cleaners <b>Status: Inactive</b> Positional Accuracy: Automatically positioned to the address	A9NE (SE)	803	-	516237 173351
129	<b>Contemporary Trade Directory Entries</b> Name: Microtronix Location: 1, Crane Way, Twickenham, TW2 7NH Classification: Electronic Equipment - Manufacturers & Assemblers <b>Status: Active</b> Positional Accuracy: Automatically positioned to the address	A12NW (W)	812	-	514352 173969
130	<b>Contemporary Trade Directory Entries</b> Name: Alexanders Of Twickenham Ltd Location: 123-127, Kneller Road, Twickenham, TW2 7DY Classification: Car Dealers - Used <b>Status: Active</b> Positional Accuracy: Automatically positioned to the address	A17SW (NW)	815	-	514422 174248
131	<b>Contemporary Trade Directory Entries</b> Name: Imp Tech Location: 1, Old Manor Drive, Isleworth, Middlesex, TW7 7NN Classification: Garage Services <b>Status: Inactive</b> Positional Accuracy: Automatically positioned to the address	A17SW (NW)	826	-	514502 174404
132	<b>Contemporary Trade Directory Entries</b> Name: Patricia Garner Location: 55, Arragon Road, Twickenham, TW1 3NG Classification: Art Restoration & Picture Cleaning <b>Status: Active</b> Positional Accuracy: Automatically positioned to the address	A14SE (E)	828	-	516324 173518
133	<b>Contemporary Trade Directory Entries</b> Name: Snappy Snaps Location: 3, London Road, Twickenham, Middlesex, TW1 3SX Classification: Photo & Digital Imaging Bureaus <b>Status: Active</b> Positional Accuracy: Automatically positioned to the address	A9NE (SE)	844	-	516257 173302
134	<b>Contemporary Trade Directory Entries</b> Name: Carriages & Cars Location: 7, York Street, Twickenham, Middlesex, TW1 3JZ Classification: Garage Services <b>Status: Inactive</b> Positional Accuracy: Manually positioned to the address or location	A9NE (SE)	855	-	516292 173346
134	<b>Contemporary Trade Directory Entries</b> Name: Sky Location: 13, York Street, Twickenham, TW1 3JZ Classification: Dry Cleaners <b>Status: Active</b> Positional Accuracy: Automatically positioned to the address	A9NE (SE)	857	-	516302 173361
134	<b>Contemporary Trade Directory Entries</b> Name: Tiger Books International Location: 26a, York Street, Twickenham, TW1 3LJ Classification: Distribution Services <b>Status: Inactive</b> Positional Accuracy: Automatically positioned to the address	A9NE (SE)	891	-	516336 173355

Map ID	Details	Quadrant Reference (Compass)	Estimated Distance From Site	Contact	NGR
135	<b>Contemporary Trade Directory Entries</b> Name: Mccoy Hill Location: 31, Garfield Road, Twickenham, Middlesex, TW1 3JS Classification: Damp & Dry Rot Control <b>Status: Active</b> Positional Accuracy: Manually positioned to the address or location	A9NE (SE)	870	-	516327 173388
135	<b>Contemporary Trade Directory Entries</b> Name: Amsoil Location: 31, York Street, Twickenham, TW1 3JZ Classification: Lubricant Manufacturers & Distributors <b>Status: Inactive</b> Positional Accuracy: Automatically positioned to the address	A10NW (E)	887	-	516353 173406
135	<b>Contemporary Trade Directory Entries</b> Name: Performance Oils Ltd Location: 31, York Street, Twickenham, TW1 3JZ Classification: Lubricant Manufacturers & Distributors <b>Status: Inactive</b> Positional Accuracy: Automatically positioned to the address	A10NW (E)	887	-	516353 173406
135	<b>Contemporary Trade Directory Entries</b> Name: Repromac Location: 31, York Street, Twickenham, TW1 3JZ Classification: Printers <b>Status: Inactive</b> Positional Accuracy: Automatically positioned to the address	A10NW (E)	887	-	516353 173406
136	<b>Contemporary Trade Directory Entries</b> Name: Conservation & Restorer Of Fine Art Location: Studio 2, 27a, Arragon Road, Twickenham, TW1 3NG Classification: Art Restoration & Picture Cleaning <b>Status: Inactive</b> Positional Accuracy: Automatically positioned to the address	A10NW (E)	886	-	516368 173458
136	<b>Contemporary Trade Directory Entries</b> Name: Sauflon Pharmaceuticals Ltd Location: 49-53, York Street, Twickenham, TW1 3LP Classification: Optical Goods - Manufacturers <b>Status: Inactive</b> Positional Accuracy: Automatically positioned to the address	A10NW (E)	934	-	516416 173451
136	<b>Contemporary Trade Directory Entries</b> Name: Sauflon Pharmaceuticals Location: 49-53, York Street, Twickenham, TW1 3LP Classification: Pharmaceutical Manufacturers & Distributors <b>Status: Active</b> Positional Accuracy: Automatically positioned to the address	A10NW (E)	934	-	516416 173451
137	<b>Contemporary Trade Directory Entries</b> Name: Merlin Cleaners Location: 45, King Street Parade, King Street, Twickenham, TW1 3SG Classification: Dry Cleaners <b>Status: Inactive</b> Positional Accuracy: Automatically positioned to the address	A9SE (SE)	887	-	516189 173130
137	<b>Contemporary Trade Directory Entries</b> Name: Kings Dry Cleaners Location: 45, King Street Parade, King Street, Twickenham, TW1 3SG Classification: Dry Cleaners <b>Status: Active</b> Positional Accuracy: Automatically positioned to the address	A9SE (SE)	887	-	516189 173130
137	<b>Contemporary Trade Directory Entries</b> Name: Minuteman Press Location: 55, King Street Parade, King Street, Twickenham, TW1 3SG Classification: Printers <b>Status: Inactive</b> Positional Accuracy: Automatically positioned to the address	A9SE (SE)	902	-	516185 173102
137	<b>Contemporary Trade Directory Entries</b> Name: Elektrotek Location: 55 King St Pde, King St, Twickenham, Middlesex, TW1 3SG Classification: Electrical Appliance Repairs <b>Status: Inactive</b> Positional Accuracy: Manually positioned to the address or location	A9SE (SE)	902	-	516184 173102
138	<b>Contemporary Trade Directory Entries</b> Name: St Johns & Amyand House Location: St. Johns & Amyand House, Strafford Road, Twickenham, TW1 3AD Classification: Hospitals <b>Status: Active</b> Positional Accuracy: Automatically positioned to the address	A15SW (E)	887	-	516405 173668

Map ID	Details	Quadrant Reference (Compass)	Estimated Distance From Site	Contact	NGR
139	<b>Contemporary Trade Directory Entries</b> Name: T J Woodworks Location: 101, Nelson Road, Twickenham, TW2 7AZ Classification: Joinery Manufacturers <b>Status: Inactive</b> Positional Accuracy: Automatically positioned to the address	A11NE (W)	894	-	514271 173984
140	<b>Contemporary Trade Directory Entries</b> Name: T T Express Location: Cypress Av, Twickenham, Middlesex, TW2 7JU Classification: Waste Disposal Services <b>Status: Inactive</b> Positional Accuracy: Manually positioned to the road within the address or location	A11NE (W)	896	-	514264 173892
141	<b>Contemporary Trade Directory Entries</b> Name: Electromotif Ltd Location: 8, Second Cross Road, Twickenham, TW2 5RF Classification: Electronic Component Manufacturers & Distributors <b>Status: Inactive</b> Positional Accuracy: Automatically positioned to the address	A3NW (S)	900	-	515105 172757
141	<b>Contemporary Trade Directory Entries</b> Name: Bath Renovation Ltd Location: Ash House Business Centre, 8, Second Cross Road, Twickenham, TW2 5RF Classification: Bath Resurfacing <b>Status: Active</b> Positional Accuracy: Automatically positioned to the address	A3NW (S)	900	-	515105 172757
141	<b>Contemporary Trade Directory Entries</b> Name: Radiation Consultancy Location: Ash House Business Centre, 8, Second Cross Road, Twickenham, TW2 5RF Classification: Hospitals <b>Status: Active</b> Positional Accuracy: Automatically positioned to the address	A3NW (S)	900	-	515105 172757
142	<b>Contemporary Trade Directory Entries</b> Name: National Appliance Repairs Location: 38, Hampton Road, Twickenham, TW2 5QB Classification: Washing Machines - Servicing & Repairs <b>Status: Inactive</b> Positional Accuracy: Automatically positioned to the address	A3NW (S)	902	-	515150 172741
142	<b>Contemporary Trade Directory Entries</b> Name: Traditional Preserves Corporation Ltd Location: 38, Hampton Road, Twickenham, TW2 5QB Classification: Food Products - Manufacturers <b>Status: Inactive</b> Positional Accuracy: Automatically positioned to the address	A3NW (S)	902	-	515150 172741
142	<b>Contemporary Trade Directory Entries</b> Name: Office Blueprint Location: A, 23, Hampton Road, Twickenham, Middlesex, TW2 5QE Classification: Office Furniture & Equipment <b>Status: Active</b> Positional Accuracy: Automatically positioned to the address	A3NW (S)	924	-	515164 172716
142	<b>Contemporary Trade Directory Entries</b> Name: Creative Copy Centre Location: 25, Hampton Road, Twickenham, TW2 5QE Classification: Copying & Duplicating Services <b>Status: Inactive</b> Positional Accuracy: Automatically positioned to the address	A3NW (S)	928	-	515160 172712
142	<b>Contemporary Trade Directory Entries</b> Name: Coldel Cleaners Location: 39, Hampton Road, Twickenham, TW2 5QE Classification: Dry Cleaners <b>Status: Active</b> Positional Accuracy: Automatically positioned to the address	A3NW (S)	966	-	515128 172682
143	<b>Contemporary Trade Directory Entries</b> Name: Carlsson Antique Location: Unit 28, Railway Arches, Popes Gr, Twickenham, Middlesex, TW1 4JW Classification: Antiques - Repairing & Restoring <b>Status: Active</b> Positional Accuracy: Manually positioned to the road within the address or location	A3NE (S)	903	-	515562 172726
143	<b>Contemporary Trade Directory Entries</b> Name: Arch Welding & Fabrication Ltd Location: Unit 40, Railway Arches, Popes Grove, Twickenham, TW1 4JW Classification: Metal Workers <b>Status: Inactive</b> Positional Accuracy: Manually positioned to the road within the address or location	A3NE (S)	904	-	515522 172718

Map ID	Details	Quadrant Reference (Compass)	Estimated Distance From Site	Contact	NGR
143	<b>Contemporary Trade Directory Entries</b> Name: Anthemian Location: Unit 31, Railway Arches, Popes Gr, Twickenham, Middlesex, TW1 4JW Classification: Antiques - Repairing & Restoring <b>Status: Active</b> Positional Accuracy: Manually positioned to the road within the address or location	A3NE (S)	905	-	515558 172724
144	<b>Contemporary Trade Directory Entries</b> Name: Currys Location: Unit 2, Ivybridge Retail Park, Twickenham Road, Isleworth, Middlesex, TW7 7DY Classification: Electrical Goods Sales, Manufacturers & Wholesalers <b>Status: Active</b> Positional Accuracy: Automatically positioned to the address	A19NW (NE)	921	-	515984 174695
145	<b>Contemporary Trade Directory Entries</b> Name: Centurion Location: Church Street, Twickenham, TW1 3NJ Classification: Car Body Repairs <b>Status: Inactive</b> Positional Accuracy: Automatically positioned in the proximity of the address	A9NE (SE)	922	-	516351 173314
146	<b>Contemporary Trade Directory Entries</b> Name: C P C Ltd Location: Unit D, 9-23, Third Cross Road, Twickenham, Middlesex, TW2 5DY Classification: Disability Equipment - Manufacturers & Suppliers <b>Status: Active</b> Positional Accuracy: Automatically positioned to the address	A3NW (S)	923	-	515036 172759
147	<b>Contemporary Trade Directory Entries</b> Name: Clarke Iron Location: Arch 34 Popes Gro, Twickenham, Middlesex, TW2 5TA Classification: Blacksmiths & Forgemasters <b>Status: Active</b> Positional Accuracy: Manually positioned to the address or location	A3NE (S)	923	-	515616 172718
148	<b>Contemporary Trade Directory Entries</b> Name: Prism Electronics Location: 111, Nelson Road, Twickenham, Middlesex, TW2 7AZ Classification: Electrical Goods Sales, Manufacturers & Wholesalers <b>Status: Inactive</b> Positional Accuracy: Automatically positioned to the address	A11NE (W)	924	-	514239 173972
148	<b>Contemporary Trade Directory Entries</b> Name: Leppid Ace International Ltd Location: 121, Nelson Road, Twickenham, TW2 7AZ Classification: Clothing & Fabrics - Manufacturers <b>Status: Inactive</b> Positional Accuracy: Automatically positioned to the address	A11NE (W)	943	-	514219 173955
148	<b>Contemporary Trade Directory Entries</b> Name: Crown Dry Cleaners (Whitton) Ltd Location: 13, High Street, Whitton, Twickenham, TW2 7LA Classification: Dry Cleaners <b>Status: Active</b> Positional Accuracy: Automatically positioned to the address	A11NE (W)	958	-	514203 173913
148	<b>Contemporary Trade Directory Entries</b> Name: Merry Maids Location: 13, High Street, Whitton, Twickenham, Middlesex, TW2 7LA Classification: Cleaning Services - Domestic <b>Status: Active</b> Positional Accuracy: Automatically positioned to the address	A11NE (W)	958	-	514203 173913
148	<b>Contemporary Trade Directory Entries</b> Name: Folmer Amtoft Ltd Location: 4, Hounslow Road, Twickenham, TW2 7EX Classification: Jewellery Manufacturers & Repairers <b>Status: Inactive</b> Positional Accuracy: Automatically positioned to the address	A11NE (W)	963	-	514203 173998
149	<b>Contemporary Trade Directory Entries</b> Name: The Mineralogical Society Location: 12, Baylis Mews, Twickenham, TW1 3HQ Classification: Scientific Apparatus & Instruments - Manufacturers <b>Status: Active</b> Positional Accuracy: Automatically positioned to the address	A15NW (E)	948	-	516454 173868
150	<b>Contemporary Trade Directory Entries</b> Name: East Wind Design Ltd Location: 51, High Street, Whitton, Twickenham, Middlesex, TW2 7LB Classification: Printers <b>Status: Inactive</b> Positional Accuracy: Manually positioned to an adjacent address or location	A11SE (W)	950	-	514216 173791

Map ID	Details	Quadrant Reference (Compass)	Estimated Distance From Site	Contact	NGR
150	<b>Contemporary Trade Directory Entries</b> Name: C D P Uk Ltd Location: 45, High Street, Whitton, Twickenham, TW2 7LB Classification: Photographic Processors <b>Status: Inactive</b> Positional Accuracy: Automatically positioned to the address	A11NE (W)	951	-	514213 173809
150	<b>Contemporary Trade Directory Entries</b> Name: Charles Ivey Hyundai Ltd Location: 53-55, High Street, Whitton, Twickenham, TW2 7LB Classification: Car Dealers <b>Status: Inactive</b> Positional Accuracy: Automatically positioned to the address	A11SE (W)	952	-	514215 173784
150	<b>Contemporary Trade Directory Entries</b> Name: Twickenham Hyundai Location: 53-55, High Street, Whitton, Twickenham, Middlesex, TW2 7LB Classification: Car Dealers <b>Status: Active</b> Positional Accuracy: Automatically positioned to the address	A11SE (W)	952	-	514215 173784
150	<b>Contemporary Trade Directory Entries</b> Name: Adipost Location: 69-71, High Street, Whitton, TWICKENHAM, TW2 7LD Classification: Hardware <b>Status: Active</b> Positional Accuracy: Automatically positioned to the address	A11SE (W)	957	-	514212 173761
150	<b>Contemporary Trade Directory Entries</b> Name: Crystal Cleaners Location: 64, High Street, Whitton, Twickenham, TW2 7LS Classification: Dry Cleaners <b>Status: Active</b> Positional Accuracy: Automatically positioned to the address	A11SE (W)	993	-	514173 173783
150	<b>Contemporary Trade Directory Entries</b> Name: R Jones Ltd Location: 60-62, High Street, Whitton, Twickenham, TW2 7LS Classification: Washing Machines - Servicing & Repairs <b>Status: Active</b> Positional Accuracy: Automatically positioned to the address	A11SE (W)	994	-	514172 173793
150	<b>Contemporary Trade Directory Entries</b> Name: M I Sports Location: 68, High Street, Whitton, Twickenham, Middlesex, TW2 7LS Classification: Sports Equipment Manufacturers & Distributors <b>Status: Inactive</b> Positional Accuracy: Automatically positioned to the address	A11SE (W)	994	-	514174 173774
151	<b>Contemporary Trade Directory Entries</b> Name: Zipp Print On Demand Location: 29, High Street, Whitton, Twickenham, Middlesex, TW2 7LB Classification: Printers <b>Status: Inactive</b> Positional Accuracy: Manually positioned to the address or location	A11NE (W)	953	-	514208 173857
152	<b>Contemporary Trade Directory Entries</b> Name: Sparkling Cleaning Services Location: 155, Hall Road, Isleworth, Middlesex, TW7 7PD Classification: Cleaning Services - Domestic <b>Status: Active</b> Positional Accuracy: Automatically positioned to the address	A17NE (NW)	958	-	514699 174746
153	<b>Contemporary Trade Directory Entries</b> Name: Shell (Uk) Ltd Location: 5-11, Richmond Road, Twickenham, TW1 3AB Classification: Petrol Filling Stations <b>Status: Inactive</b> Positional Accuracy: Automatically positioned in the proximity of the address	A15SW (E)	961	-	516459 173508
154	<b>Contemporary Trade Directory Entries</b> Name: Pine & Co (Printers) Ltd Location: Nicol House, Third Cross Road, Twickenham, TW2 5EE Classification: Printers <b>Status: Inactive</b> Positional Accuracy: Automatically positioned to the address	A2NE (S)	963	-	514967 172745
154	<b>Contemporary Trade Directory Entries</b> Name: J T S Design Location: Nicol House, Third Cross Road, Twickenham, TW2 5EE Classification: Office Furniture & Equipment <b>Status: Inactive</b> Positional Accuracy: Automatically positioned to the address	A2NE (S)	963	-	514967 172745

Map ID	Details	Quadrant Reference (Compass)	Estimated Distance From Site	Contact	NGR
154	<b>Contemporary Trade Directory Entries</b> Name: Air Sea Packing Group Ltd Location: Air Sea House, Third Cross Road, Twickenham, Middlesex, TW2 5EB Classification: Airfreight Services Status: <b>Active</b> Positional Accuracy: Automatically positioned to the address	A2NE (S)	963	-	514967 172745
154	<b>Contemporary Trade Directory Entries</b> Name: P & N Cartons Ltd Location: Third Cross Road, Twickenham, Middlesex, TW2 5DU Classification: Boxes & Cartons Status: <b>Active</b> Positional Accuracy: Automatically positioned to the address	A2NE (S)	980	-	514977 172721
155	<b>Contemporary Trade Directory Entries</b> Name: Comet Group Plc Location: Unit 5, Ivybridge Retail Park, Twickenham Road, Isleworth, Middlesex, TW7 7DY Classification: Electrical Goods Sales, Manufacturers & Wholesalers Status: <b>Active</b> Positional Accuracy: Automatically positioned to the address	A19NW (NE)	972	-	515951 174786
156	<b>Contemporary Trade Directory Entries</b> Name: D.P Quality Window Cleaning Location: 3, Crane Avenue, Isleworth, Middlesex, TW7 7JN Classification: Cleaning Services - Domestic Status: <b>Active</b> Positional Accuracy: Automatically positioned to the address	A19NE (NE)	977	-	516134 174620
157	<b>Contemporary Trade Directory Entries</b> Name: Teddington Carriage Location: 45-49, Hampton Road, Twickenham, TW2 5QE Classification: Car Dealers - Used Status: <b>Inactive</b> Positional Accuracy: Automatically positioned to the address	A3NW (S)	979	-	515118 172671
157	<b>Contemporary Trade Directory Entries</b> Name: Strawberry Hill Location: 45-49, Hampton Road, Twickenham, TW2 5QE Classification: Car Dealers - Used Status: <b>Inactive</b> Positional Accuracy: Automatically positioned to the address	A3NW (S)	979	-	515118 172671
157	<b>Contemporary Trade Directory Entries</b> Name: Johnstone'S Centre Location: 45-49, Hampton Road, Twickenham, Middlesex, TW2 5QE Classification: Painting & Decorating Supplies Status: <b>Active</b> Positional Accuracy: Automatically positioned to the address	A3NW (S)	979	-	515118 172671
158	<b>Contemporary Trade Directory Entries</b> Name: Anon Concept Design & Print Location: 119, High Street, Whitton, Twickenham, TW2 7LG Classification: Printers Status: <b>Inactive</b> Positional Accuracy: Automatically positioned to the address	A11SE (W)	986	-	514219 173602
158	<b>Contemporary Trade Directory Entries</b> Name: Stag Print Services Location: 119, High Street, Whitton, Twickenham, TW2 7LG Classification: Printers Status: <b>Inactive</b> Positional Accuracy: Automatically positioned to the address	A11SE (W)	986	-	514219 173602
158	<b>Contemporary Trade Directory Entries</b> Name: Stag Print Services Location: 119, High Street, Whitton, Twickenham, Middlesex, TW2 7LG Classification: Printers Status: <b>Active</b> Positional Accuracy: Automatically positioned to the address	A11SE (W)	986	-	514219 173602
159	<b>Contemporary Trade Directory Entries</b> Name: Euro Ingredients Co Ltd Location: 76, High Street, Whitton, Twickenham, TW2 7LS Classification: Food Products - Manufacturers Status: <b>Inactive</b> Positional Accuracy: Automatically positioned to the address	A11SE (W)	994	-	514177 173751
160	<b>Contemporary Trade Directory Entries</b> Name: Design Fireplaces Location: 18, High Street, Whitton, Twickenham, TW2 7LT Classification: Fireplaces & Mantelpieces Status: <b>Active</b> Positional Accuracy: Automatically positioned to the address	A11NE (W)	994	-	514167 173928



Map ID	Details	Quadrant Reference (Compass)	Estimated Distance From Site	Contact	NGR
160	<b>Contemporary Trade Directory Entries</b> Name: Fireplace Centre The Location: 18, High Street, Whitton, Twickenham, TW2 7LT Classification: Fireplaces & Mantelpieces <b>Status:</b> Inactive Positional Accuracy: Automatically positioned to the address	A11NE (W)	994	-	514167 173928
161	<b>Fuel Station Entries</b> Name: Currie Motors Location: 161, Chertsey Road, Twickenham, TW1 1ER Brand: Obsolete Premises Type: Not Applicable <b>Status:</b> Obsolete Positional Accuracy: Automatically positioned to the address	A18SE (NE)	271	-	515592 174168
162	<b>Fuel Station Entries</b> Name: Tesco Twickenham Extra Location: Mogden Lane, Rugby Road, ISLEWORTH, Middlesex, TW7 7JY Brand: Tesco Extra Premises Type: Hypermarket <b>Status:</b> Open Positional Accuracy: Automatically positioned to the address	A18NE (N)	689	-	515603 174652
163	<b>Fuel Station Entries</b> Name: Alexander'S Location: Kneller Road, Whitton, TWICKENHAM, Middlesex, TW2 7DY Brand: OBSOLETE Premises Type: Not Applicable <b>Status:</b> Obsolete Positional Accuracy: Automatically positioned to the address	A17SW (NW)	816	-	514421 174248
164	<b>Fuel Station Entries</b> Name: The Green Service Station Location: 8-11, Hampton Road, TWICKENHAM, Middlesex, TW2 5QE Brand: OBSOLETE Premises Type: Not Applicable <b>Status:</b> Obsolete Positional Accuracy: Manually positioned to the road within the address or location	A3NW (S)	841	-	515227 172786
165	<b>Fuel Station Entries</b> Name: Speedwell Garage Location: 53-55 High Street, Whitton, TWICKENHAM, Middlesex, TW2 7LB Brand: OBSOLETE Premises Type: Not Applicable <b>Status:</b> Obsolete Positional Accuracy: Automatically positioned to the address	A11SE (W)	952	-	514215 173784
166	<b>Fuel Station Entries</b> Name: Shell Oak Lane Location: 5-11 Richmond Road, Oak Lane, Twickenham, Middlesex, Tw1 3ab Brand: SHELL Premises Type: Petrol Station <b>Status:</b> Open Positional Accuracy: Manually positioned to the address or location	A15SW (E)	961	-	516459 173508



Agency & Hydrological	Version	Update Cycle
<b>Contaminated Land Register Entries and Notices</b> London Borough of Hounslow - Contaminated Land Section Spelthorne Borough Council - Environmental Health Department London Borough of Wandsworth - Environmental Health Department Royal Borough of Kingston upon Thames - Environmental Health Department Elmbridge Borough Council - Environmental Health Department London Borough of Ealing - Environmental Health and Trading Standards Division London Borough of Hillingdon - Environmental Protection Unit London Borough of Richmond upon Thames - Planning and Review Department	August 2007 February 2008 January 2008 January 2008 May 2008 May 2008 May 2008 September 2007	Annual Rolling Update Annual Rolling Update Annual Rolling Update Annual Rolling Update Annual Rolling Update Annual Rolling Update Annual Rolling Update Annual Rolling Update
<b>Discharge Consents</b> Environment Agency - Thames Region	April 2008	Quarterly
<b>Enforcement and Prohibition Notices</b> Environment Agency - Thames Region	May 2008	As notified
<b>Integrated Pollution Controls</b> Environment Agency - Thames Region	April 2008	Quarterly
<b>Integrated Pollution Prevention And Control</b> Environment Agency - Thames Region	April 2008	Quarterly
<b>Local Authority Integrated Pollution Prevention And Control</b> London Borough of Ealing - Environmental Health and Trading Standards Division London Borough of Hounslow - Environmental Health Department London Port Health Authority - Environmental Services Elmbridge Borough Council - Environmental Health Department Royal Borough of Kingston upon Thames - Environmental Health Department London Borough of Hillingdon - Environmental Health Department London Borough of Richmond upon Thames - Environmental Health Department Spelthorne Borough Council - Environmental Health Department London Borough of Wandsworth - Environmental Health Department	April 2008 August 2007 January 2008 June 2007 March 2006 March 2008 May 2008 May 2008 October 2007	Annual Rolling Update Annual Rolling Update Annual Rolling Update Annual Rolling Update Annual Rolling Update Annual Rolling Update Annual Rolling Update Annual Rolling Update Annual Rolling Update
<b>Local Authority Pollution Prevention and Controls</b> London Borough of Ealing - Environmental Health and Trading Standards Division London Borough of Hounslow - Environmental Health Department Royal Borough of Kingston upon Thames - Environmental Health Department London Port Health Authority - Environmental Services Elmbridge Borough Council - Environmental Health Department London Borough of Richmond upon Thames - Environmental Health Department London Borough of Hillingdon - Environmental Health Department Spelthorne Borough Council - Environmental Health Department London Borough of Wandsworth - Environmental Health Department	April 2008 August 2007 February 2006 January 2008 June 2007 June 2007 March 2008 May 2008 October 2007	Annual Rolling Update Annual Rolling Update Annual Rolling Update Annual Rolling Update Annual Rolling Update Annual Rolling Update Annual Rolling Update Annual Rolling Update Annual Rolling Update
<b>Local Authority Pollution Prevention and Control Enforcements</b> London Borough of Ealing - Environmental Health and Trading Standards Division London Borough of Hounslow - Environmental Health Department London Port Health Authority - Environmental Services Elmbridge Borough Council - Environmental Health Department Royal Borough of Kingston upon Thames - Environmental Health Department London Borough of Hillingdon - Environmental Health Department London Borough of Richmond upon Thames - Environmental Health Department Spelthorne Borough Council - Environmental Health Department London Borough of Wandsworth - Environmental Health Department	April 2008 August 2007 January 2008 June 2007 March 2006 March 2008 May 2008 May 2008 November 2007	Annual Rolling Update Annual Rolling Update Annual Rolling Update Annual Rolling Update Annual Rolling Update Annual Rolling Update Annual Rolling Update Annual Rolling Update Annual Rolling Update
<b>Nearest Surface Water Feature</b> Ordnance Survey	January 2008	Quarterly
<b>Pollution Incidents to Controlled Waters</b> Environment Agency - Thames Region	September 1999	Not Applicable
<b>Prosecutions Relating to Authorised Processes</b> Environment Agency - Thames Region	May 2008	As notified

Agency & Hydrological	Version	Update Cycle
<b>Prosecutions Relating to Controlled Waters</b> Environment Agency - Thames Region	May 2008	As notified
<b>Registered Radioactive Substances</b> Environment Agency - Thames Region	April 2008	Quarterly
<b>River Quality</b> Environment Agency - Head Office	November 2001	Not Applicable
<b>River Quality Biology Sampling Points</b> Environment Agency - Head Office	September 2007	Annually
<b>River Quality Chemistry Sampling Points</b> Environment Agency - Head Office	August 2007	Annually
<b>Substantiated Pollution Incident Register</b> Environment Agency - Thames Region - North East Area Environment Agency - Thames Region - South East Area	April 2008 April 2008	Quarterly Quarterly
<b>Water Abstractions</b> Environment Agency - Thames Region	April 2008	Quarterly
<b>Water Industry Act Referrals</b> Environment Agency - Thames Region	April 2008	Quarterly
<b>Groundwater Vulnerability</b> Environment Agency - Head Office	January 1999	Not Applicable
<b>Drift Deposits</b> Environment Agency - Head Office	January 1999	Not Applicable
<b>Source Protection Zones</b> Environment Agency - Head Office	April 2008	Variable
<b>Extreme Flooding from Rivers or Sea without Defences</b> Environment Agency - Head Office	April 2008	Quarterly
<b>Flooding from Rivers or Sea without Defences</b> Environment Agency - Head Office	April 2008	Quarterly
<b>Areas Benefiting from Flood Defences</b> Environment Agency - Head Office	April 2008	Quarterly
<b>Flood Water Storage Areas</b> Environment Agency - Head Office	April 2008	Quarterly
<b>Flood Defences</b> Environment Agency - Head Office	April 2008	Quarterly




Waste	Version	Update Cycle
<b>BGS Recorded Landfill Sites</b> British Geological Survey - National Geoscience Information Service	June 1996	Not Applicable
<b>Historical Landfill Sites</b> Environment Agency - Thames Region - North East Area Environment Agency - Thames Region - South East Area	February 2008 February 2008	As notified As notified
<b>Integrated Pollution Control Registered Waste Sites</b> Environment Agency - Thames Region	April 2008	Quarterly
<b>Licensed Waste Management Facilities (Landfill Boundaries)</b> Environment Agency - Thames Region - North East Area Environment Agency - Thames Region - South East Area	February 2008 February 2008	Quarterly Quarterly
<b>Licensed Waste Management Facilities (Locations)</b> Environment Agency - Thames Region - North East Area Environment Agency - Thames Region - South East Area	February 2008 February 2008	Quarterly Quarterly
<b>Local Authority Landfill Coverage</b> Elmbridge Borough Council - Environmental Health Department London Borough of Ealing London Borough of Hillingdon - Environmental Health Department London Borough of Hounslow - Environmental Health Department London Borough of Richmond upon Thames London Borough of Wandsworth - Environmental Health Department Royal Borough of Kingston upon Thames - Environmental Health Department Spelthorne Borough Council - Environmental Health Department Surrey County Council	May 2000 May 2000 May 2000 May 2000 May 2000 May 2000 May 2000 May 2000 May 2000	Not Applicable Not Applicable Not Applicable Not Applicable Not Applicable Not Applicable Not Applicable Not Applicable Not Applicable
<b>Local Authority Recorded Landfill Sites</b> London Borough of Wandsworth - Environmental Health Department Elmbridge Borough Council - Environmental Health Department London Borough of Ealing London Borough of Hillingdon - Environmental Health Department London Borough of Hounslow - Environmental Health Department London Borough of Richmond upon Thames Spelthorne Borough Council - Environmental Health Department Royal Borough of Kingston upon Thames - Environmental Health Department Surrey County Council	April 2003 May 2000 May 2000 May 2000 May 2000 May 2000 May 2000 September 2003 September 2003	Not Applicable Not Applicable Not Applicable Not Applicable Not Applicable Not Applicable Not Applicable Not Applicable Not Applicable
<b>Registered Landfill Sites</b> Environment Agency - Thames Region - North East Area Environment Agency - Thames Region - South East Area	March 2003 March 2003	Not Applicable Not Applicable
<b>Registered Waste Transfer Sites</b> Environment Agency - Thames Region - North East Area Environment Agency - Thames Region - South East Area	March 2003 March 2003	Not Applicable Not Applicable
<b>Registered Waste Treatment or Disposal Sites</b> Environment Agency - Thames Region - North East Area Environment Agency - Thames Region - South East Area	March 2003 March 2003	Not Applicable Not Applicable

Hazardous Substances	Version	Update Cycle
<b>Control of Major Accident Hazards Sites (COMAH)</b> Health and Safety Executive	April 2008	Bi-Annually
<b>Explosive Sites</b> Health and Safety Executive	February 2008	Bi-Annually
<b>Notification of Installations Handling Hazardous Substances (NIHHS)</b> Health and Safety Executive	November 2000	Not Applicable
<b>Planning Hazardous Substance Enforcements</b> London Borough of Wandsworth - Technical Services London Port Health Authority - Environmental Services Spelthorne Borough Council - Planning Department Elmbridge Borough Council London Borough of Ealing Royal Borough of Kingston upon Thames London Borough of Richmond upon Thames London Borough of Hounslow London Borough of Hillingdon Surrey County Council	December 2007 January 2008 January 2008 July 2007 July 2007 June 2007 March 2008 November 2007 September 2006 September 2007	Annual Rolling Update Annual Rolling Update Annual Rolling Update Annual Rolling Update Annual Rolling Update Annual Rolling Update Annual Rolling Update Annual Rolling Update Annual Rolling Update Annual Rolling Update
<b>Planning Hazardous Substance Consents</b> London Borough of Wandsworth - Technical Services Spelthorne Borough Council - Planning Department London Port Health Authority - Environmental Services Elmbridge Borough Council London Borough of Ealing Royal Borough of Kingston upon Thames London Borough of Richmond upon Thames London Borough of Hounslow London Borough of Hillingdon Surrey County Council	December 2007 December 2007 January 2008 July 2007 July 2007 June 2007 March 2008 November 2007 September 2006 September 2007	Annual Rolling Update Annual Rolling Update Annual Rolling Update Annual Rolling Update Annual Rolling Update Annual Rolling Update Annual Rolling Update Annual Rolling Update Annual Rolling Update Annual Rolling Update

Geological	Version	Update Cycle
<b>BGS Recorded Mineral Sites</b> British Geological Survey - National Geoscience Information Service	April 2008	Bi-Annually
<b>BGS 1:625,000 Solid Geology</b> British Geological Survey - National Geoscience Information Service	August 1996	Not Applicable
<b>Brine Compensation Area</b> Cheshire Brine Subsidence Compensation Board	November 2002	As notified
<b>Coal Mining Affected Areas</b> The Coal Authority - Mining Report Service	January 2006	As notified
<b>Mining Instability</b> Ove Arup & Partners	October 2000	Not Applicable
<b>Natural and Mining Cavities</b> Peter Brett Associates	December 2005	Variable
<b>Potential for Collapsible Ground Stability Hazards</b> British Geological Survey - National Geoscience Information Service	January 2008	Annually
<b>Potential for Compressible Ground Stability Hazards</b> British Geological Survey - National Geoscience Information Service	January 2008	Annually
<b>Potential for Ground Dissolution Stability Hazards</b> British Geological Survey - National Geoscience Information Service	January 2008	Annually
<b>Potential for Landslide Ground Stability Hazards</b> British Geological Survey - National Geoscience Information Service	January 2008	Annually
<b>Potential for Running Sand Ground Stability Hazards</b> British Geological Survey - National Geoscience Information Service	January 2008	Annually
<b>Potential for Shrinking or Swelling Clay Ground Stability Hazards</b> British Geological Survey - National Geoscience Information Service	January 2008	Annually
<b>Radon Potential - Radon Affected Areas</b> British Geological Survey - National Geoscience Information Service	May 2007	Annually
<b>Radon Potential - Radon Protection Measures</b> British Geological Survey - National Geoscience Information Service	May 2007	Annually
<b>Shallow Mining Hazards</b> British Geological Survey - National Geoscience Information Service	August 2002	Not Applicable
Industrial Land Use	Version	Update Cycle
<b>Contemporary Trade Directory Entries</b> Thomson Directories	February 2008	Quarterly
<b>Fuel Station Entries</b> Catalist Ltd - (Fuel Station Data)	March 2008	Quarterly

Sensitive Land Use	Version	Update Cycle
<b>Areas of Adopted Green Belt</b> Spelthorne Borough Council Elmbridge Borough Council London Borough of Hounslow Royal Borough of Kingston upon Thames London Borough of Richmond upon Thames London Borough of Ealing London Borough of Hillingdon	April 2001 August 2000 December 2003 March 1998 March 2005 October 2004 September 1998	As notified As notified As notified As notified As notified As notified As notified
<b>Areas of Unadopted Green Belt</b> Spelthorne Borough Council Elmbridge Borough Council London Borough of Hounslow Royal Borough of Kingston upon Thames London Borough of Richmond upon Thames London Borough of Ealing London Borough of Hillingdon	April 2001 August 2000 December 2003 February 2002 March 2005 October 2004 September 1998	As notified As notified As notified As notified As notified As notified As notified
<b>Areas of Outstanding Natural Beauty</b> Natural England	January 2008	Annually
<b>Environmentally Sensitive Areas</b> Natural England	January 2008	Annually
<b>Forest Parks</b> Forestry Commission	April 1997	Not Applicable
<b>Local Nature Reserves</b> Natural England	January 2008	Bi-Annually
<b>Marine Nature Reserves</b> Natural England	October 2007	Bi-Annually
<b>National Nature Reserves</b> Natural England	October 2007	Bi-Annually
<b>National Parks</b> Natural England	January 2008	Annually
<b>Nitrate Sensitive Areas</b> Department for Environment, Food and Rural Affairs (DEFRA - formerly FRCA)	December 2003	Not Applicable
<b>Nitrate Vulnerable Zones</b> Department for Environment, Food and Rural Affairs (DEFRA - formerly FRCA)	May 2007	Annually
<b>Ramsar Sites</b> Natural England	October 2007	Bi-Annually
<b>Sites of Special Scientific Interest</b> Natural England	October 2007	Bi-Annually
<b>Special Areas of Conservation</b> Natural England	October 2007	Bi-Annually
<b>Special Protection Areas</b> Natural England	October 2007	Bi-Annually

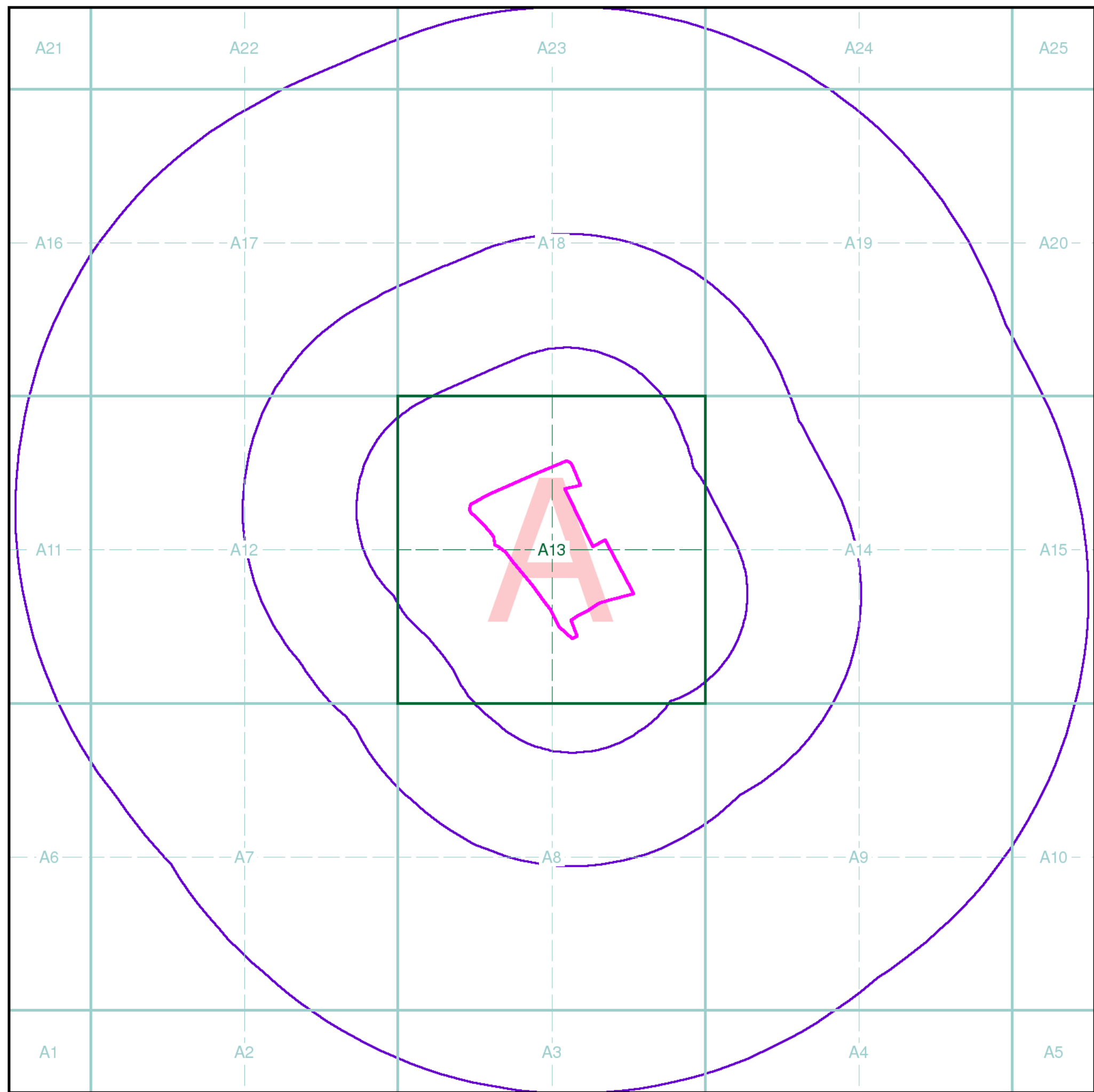
A selection of organisations who provide data within this report

Data Supplier	Data Supplier Logo
Ordnance Survey	 Ordnance Survey Licensed Partner
Environment Agency	 Environment Agency
Scottish Environment Protection Agency	 SEPA Scottish Environment Protection Agency
The Coal Authority	THE COAL AUTHORITY
British Geological Survey	 British Geological Survey NATURAL ENVIRONMENT RESEARCH COUNCIL
Centre for Ecology and Hydrology	 Centre for Ecology & Hydrology NATURAL ENVIRONMENT RESEARCH COUNCIL
Countryside Council for Wales	 CYNGOR CEFN GWLAD CYMRU COUNTRYSIDE COUNCIL FOR WALES
Scottish Natural Heritage	 SCOTTISH NATURAL HERITAGE
Natural England	 NATURAL ENGLAND
Health Protection Agency	 Health Protection Agency
Ove Arup	ARUP
Peter Brett Associates	pba



Contact	Name and Address	Contact Details
1	<b>Environment Agency - National Customer Contact Centre (NCCC)</b> PO Box 544, Templeborough, Rotherham, S60 1BY	Telephone: 08708 506 506 Email: enquiries@environment-agency.gov.uk
2	<b>London Borough of Hounslow - Environmental Health Department</b> Civic Centre, Lampton Road, Hounslow, Middlesex, TW3 4DN	Telephone: 020 8583 2000 Website: www.hounslow.gov.uk
3	<b>London Borough of Richmond upon Thames - Environmental Health Department</b> 4 Waldegrave Road, Teddington, Middlesex, TW11 8EN	Telephone: 020 8891 1411 Fax: 020 8891 7702 Website: www.richmond.gov.uk
4	<b>Health and Safety Executive</b> HSE Infoline, Caerphilly Business Park, Caerphilly, CF83 3GG	Telephone: 08701 545500 Fax: 02920 859260 Email: hseinformationservices@natbrit.com Website: www.hse.gov.uk
5	<b>British Geological Survey - Enquiry Service</b> British Geological Survey, Kingsley Dunham Centre, Keyworth, Nottingham, Nottinghamshire, NG12 5GG	Telephone: 0115 936 3143 Fax: 0115 936 3276 Email: enquiries@bgs.ac.uk Website: www.bgs.ac.uk
6	<b>Natural England</b> Northminster House, Northminster Road, Peterborough, Cambridgeshire, PE1 1UA	Telephone: 0845 600 3078 Fax: 01733 455103 Email: enquiries@naturalengland.org.uk Website: www.naturalengland.org.uk
7	<b>London Borough of Richmond upon Thames</b> Civic Centre, 44 York Street, Twickenham, Middlesex, TW1 3BZ	Telephone: 020 8891 1411 Fax: 020 8891 7702 Website: www.richmond.gov.uk
-	<b>Health Protection Agency - Radon Survey, Centre for Radiation, Chemical and Environmental Hazards</b> Chilton, Didcot, Oxfordshire, OX11 0RQ	Telephone: 01235 822622 Fax: 01235 833891 Email: radon@hpa.org.uk Website: www.hpa.org.uk
-	<b>Landmark Information Group Limited</b> The Smith Centre, Henley On Thames, Oxfordshire, RG9 6AB	Telephone: 0870 850 6670 Fax: 0870 850 6671 Email: customerservices@landmarkinfo.co.uk Website: www.landmarkinfo.co.uk

Please note that the Environment Agency / SEPA have a charging policy in place for enquiries.



# SOILTECHNICS

## Index Map

For ease of identification, your site and buffer have been split into Slices, Segments and Quadrants. These are illustrated on the Index Map opposite and explained further below.

**Slice**  
Each slice represents a 1:10,000 plot area (2.7km x 2.7km) for your site and buffer. A large site and buffer may be made up of several slices (represented by a red outline), that are referenced by letters of the alphabet, starting from the bottom left corner of the slice "grid". This grid does not relate to National Grid lines but is designed to give best fit over the site and buffer.

**Segment**  
A segment represents a 1:2,500 plot area. Segments that have plot files associated with them are shown in dark green, others in light blue. These are numbered from the bottom left hand corner within each slice.

**Quadrant**  
A quadrant is a quarter of a segment. These are labelled as NW, NE, SW, SE and are referenced in the datasheet to allow features to be quickly located on plots. Therefore a feature that has a quadrant reference of A7NW will be in Slice A, Segment 7 and the NW Quadrant.

A selection of organisations who provide data within this report:



Envirocheck reports are compiled from 136 different sources of data.

## Client Details

Mr B Thomson, Soiltechnics, Cedar Barn, White Lodge, Walgrave, Northampton, NN6 9PY

## Order Details

Order Number: 25489111\_1\_1  
Customer Ref: STE1297R  
National Grid Reference: 515340, 173820  
Site Area (Ha): 6.28  
Search Buffer (m): 1000

## Site Details

Site at 515420, 173750



# LANDMARK TERMS AND CONDITIONS

## Definitions

**"Authorised Reseller"** means an agent or reseller of Landmark whom Landmark has duly appointed to resell its Reports and Services.

**"Content"** means any data, computing and information services and software, and other content and documentation or support materials and updates included in and/or supplied by or through the Websites, in Reports or Services or in any other way by Landmark and shall include Landmark developed and Third Party Content.

**"First Purchaser"** means the first person, or legal entity to purchase the Property Site following provision of a Report.

**"First Purchaser's Lender"** means the funding provider for the First Purchaser

**"Information Pack"** means a pack compiled by or on behalf of the owner or prospective buyer of the Property Site, designed to aid the marketing or purchase of the Property Site and containing information provided by or on behalf of the owner or prospective buyer of the Property Site.

**"Intellectual Property Rights"** means copyright, patent, design right (registered or unregistered), service or trade mark (registered or unregistered), database right or other data right, moral right or know how or any other intellectual property right.

**"Order"** means the request for Services from Landmark by You.

**"Property Site"** means a land site on which Landmark provides a Service.

References to **"We"**, **"Us"** and **"Our"** are references to Landmark Information Group Limited ("Landmark"), whose registered office is 7 Abbey Court, Eagle Way, Exeter, EX2 7HY. Where You are not ordering the Services directly from Landmark, but from an Authorised Reseller, references to "Landmark" or "We", "Us" and "Our" shall be construed so as to mean either Landmark and/or the Authorised Reseller as the context shall indicate.

References to **"You/Your/Yourself"** refer to the contracting party who accesses the Website or places an Order with Landmark.

**"Report"** includes any information that Landmark supplies to You including all reports, services, datasets, software or information contained in them.

**"Services"** means the provision of any service by Landmark pursuant to these Terms, including without limitation, any Report.

**"Landmark Fees"** means any charges levied by Landmark for Services provided to You.

**"Suppliers"** means any organisation who provides data or information of any form to Landmark.

**"Terms"** means these Terms & Conditions.

**"Third Party Content"** means the services, software, information and other content or functionality provided by third parties and linked to or contained in the Services.

**"Websites"** means websites hosted by Landmark and includes the Content and any report, service, document, data-set, software or information contained therein, derived there from or thereby.

## 1. Terms & Conditions

a. These Terms govern the relationship between You and Landmark whether You are an unregistered visitor to the Website or are purchasing Services. Where these Terms are not expressly accepted by You they will be deemed to have been accepted by You, and You agree to be bound by these Terms when You place any Order, or pay for any Services provided

b. If the person communicating with Landmark is an Authorised Reseller, they must ensure that You agree to these Terms.

c. The headings in these Terms are for convenience only and shall not affect the meaning or interpretation of any part of these Terms.

d. Landmark may modify these Terms, and may discontinue or revise any or all other aspects of the Services at our sole discretion, with immediate effect and without prior notice, including without limitation changing the Services available at any given time. Any amendment or variation to these Terms shall be posted on our Websites. Continued use of the Services by You shall be deemed an acceptance by You to be bound by any such amendments to the Terms.

e. These Terms, together with the prices and delivery details set out on our Websites, Landmark's Privacy Policy and Your Order comprise the whole agreement relating to the supply of Services to You by Landmark. No prior stipulation, agreement, promotional material or statement whether written or oral made by any sales or other person or representative on our behalf should be understood as a variation of these Terms. Save for fraud or misrepresentation, Landmark shall have no liability for any such representation being untrue or misleading.

f. These Terms shall prevail at all times to the exclusion of all other terms and conditions including any terms and conditions which You may purport to apply even if such other provisions are submitted in a later document or purport to exclude or override these Terms and neither the course of conduct between parties nor trade practice shall act to modify these Terms.

## 2. Services

a. Landmark will use reasonable care and skill in providing the Services to You, however, the Services are provided on the express basis that the information and data supplied in the Services are derived from third party sources and Landmark does not warrant the accuracy or completeness of such information or data. Such information is derived solely from those sources specifically cited in the Services and Landmark does not claim that these sources represent an exhaustive or comprehensive list of all sources that might be consulted.

## 3. Intellectual Property

a. You acknowledge that all Intellectual Property Rights in the

Services are and shall remain owned by either Landmark or our Suppliers and nothing in these Terms purports to transfer, assign or grant any rights to You in respect of the Intellectual Property Rights.

b. Subject always to these Terms You may, without further charge, make the Services available to:

- the owner of the Property at the date of the Report,
- any person who purchases the whole of the Property Site,
- any person who provides funding secured on the whole of the Property Site,
- any person for whom You act in a professional or commercial capacity,
- any person who acts for You in a professional or commercial capacity; and
- prospective buyers of the Property Site as part of an Information Pack but for the avoidance of doubt, Landmark shall have no liability to such prospective buyer unless the prospective buyer subsequently purchases the Property Site, and the prospective (or actual) buyer shall not be entitled to make the Service available to any other third party.

Accordingly Landmark shall have the same duties and obligations to those persons in respect of the Services as it has to You.

c. Each of those persons referred to in clause 3.b. shall have the benefit and the burden of Your rights and obligations under these Terms. The limitations of Landmark's liability as set out in clause 6 shall apply to all users of the Service in question in aggregate and Landmark shall not be liable to any other person.

d. All parties given access to the Services agree that they will treat as strictly private and confidential the Services and all information which they obtain from the Services and shall restrict any disclosure to employees or professional advisors to enable the relevant party to conduct its internal business. The requirement in this clause to treat the Services as confidential shall include a requirement to maintain adequate security measures to safeguard the Services from unauthorised access, use or copying.

e. Each recipient of the Services agrees (and agrees it will cause its employees, agents or contractors who may from time to time have access to the Services to agree) it will not, except as permitted herein or by separate agreement with Landmark:-

- effect or attempt to effect any modification, merger or change to the Service, nor permit any other person to do so; or
- copy, use, market, re-sell, distribute, merge, alter, add to or carry on any redistribution, reproduction, translation, publication, reduction to any electronic medium or machine readable form or commercially exploit or in any other way deal with or utilise or (except as expressly permitted by applicable law) reverse engineer, decompile or disassemble the Services, Content or Website; or
- remove, alter or in any way change any trademark or proprietary marking in any element of the Services and You shall acknowledge the ownership of the Content, where such Content is incorporated or used into Your own documents, reports, systems or services whether or not these are supplied to any third party.
- create any product which is derived directly or indirectly from the data contained in the Services

f. The mapping contained in any Services is protected by Crown Copyright and must not be used for any purpose outside the context of the Services or as specifically provided by these Terms.

g. You are permitted to make five copies of any Report, but are not authorised to re-sell the Report, any part thereof or any copy thereof unless you are an Authorised Reseller. Further copies may not be made in whole or in part without the prior written permission of Landmark who shall be entitled to make a charge for each additional copy.

h. You are permitted to make five copies of any Report, but are not authorised to re-sell the Report, any part thereof or any copy thereof unless you are an Authorised Reseller. Further copies may not be made in whole or in part without the prior written permission of Landmark who shall be entitled to make a charge for each additional copy.

i. You are permitted to make five copies of any Report, but are not authorised to re-sell the Report, any part thereof or any copy thereof unless you are an Authorised Reseller. Further copies may not be made in whole or in part without the prior written permission of Landmark who shall be entitled to make a charge for each additional copy.

j. You are permitted to make five copies of any Report, but are not authorised to re-sell the Report, any part thereof or any copy thereof unless you are an Authorised Reseller. Further copies may not be made in whole or in part without the prior written permission of Landmark who shall be entitled to make a charge for each additional copy.

k. You are permitted to make five copies of any Report, but are not authorised to re-sell the Report, any part thereof or any copy thereof unless you are an Authorised Reseller. Further copies may not be made in whole or in part without the prior written permission of Landmark who shall be entitled to make a charge for each additional copy.

l. You are permitted to make five copies of any Report, but are not authorised to re-sell the Report, any part thereof or any copy thereof unless you are an Authorised Reseller. Further copies may not be made in whole or in part without the prior written permission of Landmark who shall be entitled to make a charge for each additional copy.

m. You are permitted to make five copies of any Report, but are not authorised to re-sell the Report, any part thereof or any copy thereof unless you are an Authorised Reseller. Further copies may not be made in whole or in part without the prior written permission of Landmark who shall be entitled to make a charge for each additional copy.

n. You are permitted to make five copies of any Report, but are not authorised to re-sell the Report, any part thereof or any copy thereof unless you are an Authorised Reseller. Further copies may not be made in whole or in part without the prior written permission of Landmark who shall be entitled to make a charge for each additional copy.

o. You are permitted to make five copies of any Report, but are not authorised to re-sell the Report, any part thereof or any copy thereof unless you are an Authorised Reseller. Further copies may not be made in whole or in part without the prior written permission of Landmark who shall be entitled to make a charge for each additional copy.

p. You are permitted to make five copies of any Report, but are not authorised to re-sell the Report, any part thereof or any copy thereof unless you are an Authorised Reseller. Further copies may not be made in whole or in part without the prior written permission of Landmark who shall be entitled to make a charge for each additional copy.

q. You are permitted to make five copies of any Report, but are not authorised to re-sell the Report, any part thereof or any copy thereof unless you are an Authorised Reseller. Further copies may not be made in whole or in part without the prior written permission of Landmark who shall be entitled to make a charge for each additional copy.

r. You are permitted to make five copies of any Report, but are not authorised to re-sell the Report, any part thereof or any copy thereof unless you are an Authorised Reseller. Further copies may not be made in whole or in part without the prior written permission of Landmark who shall be entitled to make a charge for each additional copy.

s. You are permitted to make five copies of any Report, but are not authorised to re-sell the Report, any part thereof or any copy thereof unless you are an Authorised Reseller. Further copies may not be made in whole or in part without the prior written permission of Landmark who shall be entitled to make a charge for each additional copy.

t. You are permitted to make five copies of any Report, but are not authorised to re-sell the Report, any part thereof or any copy thereof unless you are an Authorised Reseller. Further copies may not be made in whole or in part without the prior written permission of Landmark who shall be entitled to make a charge for each additional copy.

u. You are permitted to make five copies of any Report, but are not authorised to re-sell the Report, any part thereof or any copy thereof unless you are an Authorised Reseller. Further copies may not be made in whole or in part without the prior written permission of Landmark who shall be entitled to make a charge for each additional copy.

v. You are permitted to make five copies of any Report, but are not authorised to re-sell the Report, any part thereof or any copy thereof unless you are an Authorised Reseller. Further copies may not be made in whole or in part without the prior written permission of Landmark who shall be entitled to make a charge for each additional copy.

w. You are permitted to make five copies of any Report, but are not authorised to re-sell the Report, any part thereof or any copy thereof unless you are an Authorised Reseller. Further copies may not be made in whole or in part without the prior written permission of Landmark who shall be entitled to make a charge for each additional copy.

x. You are permitted to make five copies of any Report, but are not authorised to re-sell the Report, any part thereof or any copy thereof unless you are an Authorised Reseller. Further copies may not be made in whole or in part without the prior written permission of Landmark who shall be entitled to make a charge for each additional copy.

y. You are permitted to make five copies of any Report, but are not authorised to re-sell the Report, any part thereof or any copy thereof unless you are an Authorised Reseller. Further copies may not be made in whole or in part without the prior written permission of Landmark who shall be entitled to make a charge for each additional copy.

z. You are permitted to make five copies of any Report, but are not authorised to re-sell the Report, any part thereof or any copy thereof unless you are an Authorised Reseller. Further copies may not be made in whole or in part without the prior written permission of Landmark who shall be entitled to make a charge for each additional copy.

to provide an element or elements of the Services shall not prejudice Landmark's or its Authorised Reseller's ability to require payment in respect of the Services delivered to You.

## 5. Termination

a. Landmark may suspend or terminate Your rights under these Terms without any liability to You with immediate effect if at any time:-

- You fail to make any payment due in accordance with clause 4;
- You repeatedly breach or commit or cause to be committed any material breach of these Terms; or
- You commit a breach and You fail to remedy the breach within 7 days of receipt of a written notice to do so; additionally, without prejudice to the foregoing, Landmark may remedy the breach and recover the costs thereof from You.

b. If Your rights are terminated under this clause and You have made an advance payment We will refund You a reasonable proportion of the balance as determined by Us in relation to the value of Services previously purchased.

c. Landmark reserves the right to refuse to supply any or all Services to You without notice or reason.

## 6. Liability

a. We provide warranties and accept liability only to the extent stated in this clause 6 and clause 7.

b. Nothing in these Terms excludes either party's liability for death or personal injury caused by that party's negligence or wilful default, and the remainder of this clause 6 is subject to this provision and Your statutory rights.

c. As most of the information contained in the Services is provided to Landmark by others, Landmark cannot control its accuracy or completeness, nor is it within the scope of Landmark's Services to check the information on the ground. Accordingly, Landmark will only be liable to You for any loss or damage caused by its negligence or wilful default and subject to clause 6.o below neither Landmark nor any person providing information contained in any Services shall in any circumstances be liable for any inaccuracies, faults or omissions in the Services, nor shall Landmark have any liability if the Services are used otherwise than in accordance with these Terms.

d. Save as precluded by law, Landmark shall not be liable for any indirect or consequential loss, damage or expenses (including loss of profits, loss of contracts, business or goodwill) howsoever arising out of any problem, event, action or default by Landmark.

e. In any event, and notwithstanding anything contained in these Terms, Landmark's liability in contract, tort (including negligence or breach of statutory duty) or otherwise howsoever arising by reason or in connection with this Contract (except in relation to death or personal injury) shall be limited to an aggregate amount not exceeding £1 million if the complaint is in relation to a Report on residential property and an aggregate amount not exceeding £10 million in respect of any other Report or Service purchased from Landmark.

f. Landmark will not be liable for any defect, failure or omission relating to Services that is not notified to Landmark within six months of the date of the issue becoming apparent and in any event, within twelve years of the date of the Service.

g. You acknowledge that:-

- Subject to clause 6.o below You shall have no claim or recourse against any Third Party Content supplier nor any of our other Suppliers. You will not in any way hold us responsible for any selection or retention of, or the acts or omissions of Third Party Content suppliers or other Suppliers (including those with whom We have contracted to operate various aspects or parts of the Service) in connection with the Services (for the avoidance of doubt Landmark is not a Third Party Content supplier). Landmark does not promise that the supply of the Services will be uninterrupted or error free or provide any particular facilities or functions, or that the Content will always be complete, accurate, precise, free from defects of any other kind, computer viruses, software locks or other similar code although Landmark will use reasonable efforts to correct any inaccuracies within a reasonable period of them becoming known to us;
- Landmark's only obligation is to exercise reasonable skill and care in providing environmental property risk information to persons acting in a professional or commercial capacity who are skilled in the use of property and environmental information and You hereby acknowledge that You are such a person;
- No physical inspection of the Property Site reported on is carried out as part of any Services offered by Landmark and Landmark do not warrant that all land uses or features whether past or current will be identified in the Services. The Services do not include any information relating to the actual state or condition of any Property Site nor should they be used or taken to indicate or exclude actual fitness or unfitness of a Property Site for any particular purpose nor should it be relied upon for determining saleability or value or used as a substitute for any physical investigation or inspection. Landmark recommends that You inspect and take other advice in relation to the Property Site and not rely exclusively on the Services.
- Subject to clause 6.o below, Landmark shall not be responsible for error or corruption in the Services

resulting from inaccuracy or omission in primary or secondary information and data, inaccurate processing of information and data by third parties, computer malfunction or corruption of data whilst in the course of conversion, geo-coding, processing by computer or electronic means, or in the course of transmission by telephone or other communication link, or printing.

v. Landmark will not be held liable in any way if a Report on residential property is used for commercial property or more than the one residential property for which it was ordered.

vi. the Services have not been prepared to meet Your or anyone else's individual requirements; that You assume the entire risk as to the suitability of the Services and waive any claim of detrimental reliance upon the same; and You confirm You are solely responsible for the selection or omission of any specific part of the Content;

vii. Landmark offer no warranty for the performance of any linked internet service not operated by Landmark;

viii. You will on using the Services make a reasonable inspection of any results to satisfy Yourself that there are no defects or failures. In the event that there is a material defect You will notify us in writing of such defect within seven days of its discovery;

ix. Any support or assistance provided to You in connection with these Terms is at Your risk;

All liability for any insurance products purchased by You rests solely with the insurer. Landmark does not endorse any particular product or insurer and no information contained within the Services should be deemed to imply otherwise. You acknowledge that if You Order any such insurance Landmark will deem such as Your consent to forward a copy of the Report to the insurers. Where such policy is purchased, all liability remains with the insurers and You are entirely responsible for ensuring that the insurance policy offered is suitable for Your needs and should seek independent advice. Landmark does not guarantee that an insurance policy will be available on a Property Site. All decisions with regard to the offer of insurance policies for any premises will be made solely at the discretion of the insurers and Landmark accepts no liability in this regard.

The provision of a Report does not constitute any indication by Landmark that insurance will be available on the property. Professional opinions contained in Reports are provided to Landmark by third parties, and such third parties are solely liable for the opinion provided. For the avoidance of doubt, those parties providing assessments or professional opinions on Landmark products include RPS Plc & Wilbourn Associates Limited, and any issues with regard to the provision of such opinion should be taken up with the relevant third party.

If Landmark provides You with any additional service obtained from a third party, including but not limited to any interpretation or conclusion, risk assessment or environmental report or search carried out in relation to a Report on Your Property Site, subject to clause 6.o below Landmark will not be liable in any way for any information contained therein or any issues arising out of the provision of those additional services to You. Landmark will be deemed to have acted as an agent in these circumstances and the supply of these additional services will be governed by the terms and conditions of those Third Parties.

In any event no person may rely on a Service more than 12 months after its original date.

k. If You wish to vary any limitation of liability as set out in these Terms, You must request such variation prior to ordering the Service. Landmark shall use its reasonable endeavours to agree such variation but shall not be obliged to do so.

l. Time shall not be of the essence with respect to the provision of the Services.

m. Ordnance Survey have undertaken a positional accuracy improvement programme which may result in discrepancies between the positioning of features used in datasets in the Services and the updated Ordnance Survey mapping. Subject to clause 6.o below, Landmark and its Suppliers exclude all and any liability incurred as a result of the implementation of such positional accuracy improvement programme.

Where Landmark provides its own risk assessment in connection with any Report, Landmark shall carry out such assessment with all reasonable skill and care but shall have no liability for any such risk assessment conclusion which is provided for information only, save where Landmark conducted the same negligently, in which case the provisions of clause 6 shall apply. Notwithstanding the provision of any such risk assessment conclusion you should carefully examine the remainder of the Report and should not take or refrain from taking any action based solely on the basis of the risk assessment. For the avoidance of doubt, the provisions of this clause 6n apply solely to risk assessments conducted by Landmark, and the provision of any other risk assessment by a third party shall be governed by such third party's terms in accordance with the provisions of clause 6i above.

Landmark obtains much of the information contained in its Report from third parties. Landmark will not accept any liability to You for any negligent or incorrect entry, or error or corruption in the Third Party Content supplied to Landmark, but Landmark's Suppliers may be liable for such negligent or incorrect entries, or errors or corruptions,

subject to the terms and conditions on which they supply the Third Party Content to Landmark.

## 7. Contribution

a. Save where expressly provided, this clause 7 shall apply solely to Envirosearch Residential Reports (regardless of the result of such Report). Nothing in this clause 7 shall operate to override or vary the provisions of clause 6.

b. Landmark are prepared to offer, at their sole discretion, and without any admission or inference of liability a contribution towards the costs of any remediation works required under a Notice (as defined below) on the terms of this clause 7 ("the Contribution")

c. In the event that a Remediation Notice is served on the First Purchaser or First Purchaser's Lender of a Property Site under Part II(A) of the Environmental Protection Act 1990 ("the Notice") Landmark will contribute to the cost of such works as either the First Purchaser or First Purchaser's Lender (but not both) are required to carry out under the Notice subject to the provisions of this clause 7 and on the following terms:

i. the Contribution shall only apply to contamination or a pollution incident present or having occurred prior to the date of the Report;

ii. the Contribution shall only apply where the Property Site is a single residential dwelling house or a single residential flat within a block of flats. For the avoidance of doubt, this obligation does not apply to any commercial property, nor to any Property Site being developed or redeveloped whether for residential purposes or otherwise;

iii. the Contribution is strictly limited to the cost of works at the Property Site and at no other site.

iv. the Contribution will not be paid in respect of any of the following:

Radioactive contamination of whatsoever nature, directly or indirectly caused by or contributed to or arising from ionising radiations or contamination by radioactivity from any nuclear fuel or from any nuclear waste from the combustion of nuclear fuel or the radioactive toxic explosive or other hazardous properties of any explosive nuclear assembly or nuclear component thereof.

Asbestos arising out of or related in any way to asbestos or asbestos-containing materials on or in structures or services serving the structures. Naturally occurring materials arising from the presence or required removal of naturally occurring materials except in circumstances where such materials are present in concentrations which are in excess of their natural concentration. Intentional non-compliance arising from the intentional disregard of or knowing wilful or deliberate non-compliance by any owner or occupier of the Property Site with any statute, regulation, administrative complaint, notice of violation, or notice letter of any Regulatory Authority.

Any condition which is known or ought reasonably to have been known to the First Purchaser or the First Purchaser's Lender prior to the purchase of the Report. Any condition which is caused by acts of War or an Act of Terrorism.

Any property belonging to or in the custody or control of the First Purchaser which does not form a fixed part of the Property Site or the structure. Any fines liquidated damages punitive or exemplary damages.

Any bodily injury including without limitation, death, illness or disease, mental injury, anguish or nervous shock.

Any financial loss in respect of any loss of any rental, profit, revenue, savings or business or any consequential indirect or economic loss damage or expense including the cost of rent of temporary premises or business interruption.

Any losses incurred following a material change in use of, alteration or development of the Property Site.

The maximum sum that shall be contributed by Landmark in respect of any Contribution shall be limited to £60,000. In the event that more than one Report is purchased on the Property Site the Contribution will only be payable under the first Report purchased by or on behalf of any First Purchaser or First Purchaser's Lender and no Contribution will be made in respect of subsequent Reports purchased by or on behalf of such First Purchaser, First Purchaser's Lender or any person connected to them.

e. Landmark shall only pay a Contribution where the Notice is served within 36 months of the date of the Report.

f. Any rights to a Contribution under this Clause 7 are not assignable in the event of a sale of the Property Site and Landmark will not make any Contribution after the date of completion of such sale.

g. In the event the First Purchaser or First Purchaser's Lender wishes to claim any Contribution, it shall notify Landmark in writing within 3 months of the date of the Notice. The First Purchaser or First Purchaser's Lender (as applicable) shall comply with all reasonable requirements of Landmark with regard to the commission and conduct of the remediation works to be carried out under the Notice, and in the event the First Purchaser or First Purchaser's Lender (as applicable) does not do so, including without limitation, obtaining Landmark's prior written consent to any estimates for such works or complying with any other reasonable

request by Landmark, Landmark shall not be required to pay any Contribution. Notwithstanding the payment of the Contribution by Landmark the First Purchaser or First Purchaser's Lender as applicable shall take all reasonable steps to mitigate any costs incurred in connection with the conduct of works required under the terms of any Notice.

h. In the event that the First Purchaser or First Purchaser's Lender receives any communication from a statutory authority to the effect that there is an intent to serve a notice received under Part II(A) of the Environmental Protection Act 1990 they will advise Landmark within a maximum period of two months from receipt of such communication. This clause 7h and the service of any notice under it shall not affect the provisions of clauses 7 e and g, and any such communications, even if advised to Landmark will not operate as notice under clause 7e.

i. Landmark reserve the right at any time prior to a claim for Contribution being made in accordance with clause 7 g) above, to withdraw the offer of payment of Contributions without further notice.

8. **Events Beyond Our Control**

a. You acknowledge that Landmark shall not be liable for any delay, interruption or failure in the provision of the Services which are caused or contributed to by any circumstance which is outside our reasonable control including but not limited to, lack of power, telecommunications failure or overload, computer malfunction, inaccurate processing of data, or delays in receiving, loading or checking data, corruption of data whilst in the course of conversion, geo-coding, processing by computer in the course of electronic communication, or printing.

## 9. Severability

a. If any provision of these Terms are found by either a court or other competent authority to be void, invalid, illegal or unenforceable, that provision shall be deemed to be deleted from these Terms and never to have formed part of these Terms and the remaining provisions shall continue in full force and effect.

## 10. Governing Law

a. These terms shall be governed by and construed in accordance with English law and each party agrees irrevocably submit to the exclusive jurisdiction of the English courts If any dispute arises out of or in connection with this agreement (a "Dispute") the parties undertake that, prior to the commencement of Court proceedings, they will seek to have the Dispute resolved amicably by use of an alternative dispute resolution procedure acceptable to both parties with the assistance of the Centre for Dispute Resolution (CEDR) if required, by written notice initiating that procedure. If the Dispute has not been resolved to the satisfaction of either party within 60 days of initiation of the procedure or if either party fails or refuses to participate in or withdraws from participating in the procedure then either party may refer the Dispute to the Court.

## 11. General; Complaints

a. Landmark may assign its rights and obligations under these Terms without prior notice or any limitation.

b. Landmark may authorise or allow our contractors and other third parties to provide to Landmark and/or to You services necessary or related to the Services and to perform Landmark's obligations and exercise Landmark's rights under these Terms, which may include collecting payment on Landmark's behalf.

c. No waiver on Landmark's part to exercise, and no delay in exercising, any right, power or provision hereunder shall operate as a waiver thereof, nor shall any single or partial exercise of any right, power or provision hereunder preclude the exercise of that or any other right, power or provision.

d. Unless otherwise stated in these Terms, all notices from You to Landmark must be in writing and sent to the Landmark registered office (or in the case of an Authorised Reseller, to its registered office address) and subject to paragraph e below all notices from Landmark to You will be displayed on our Websites from time to time.

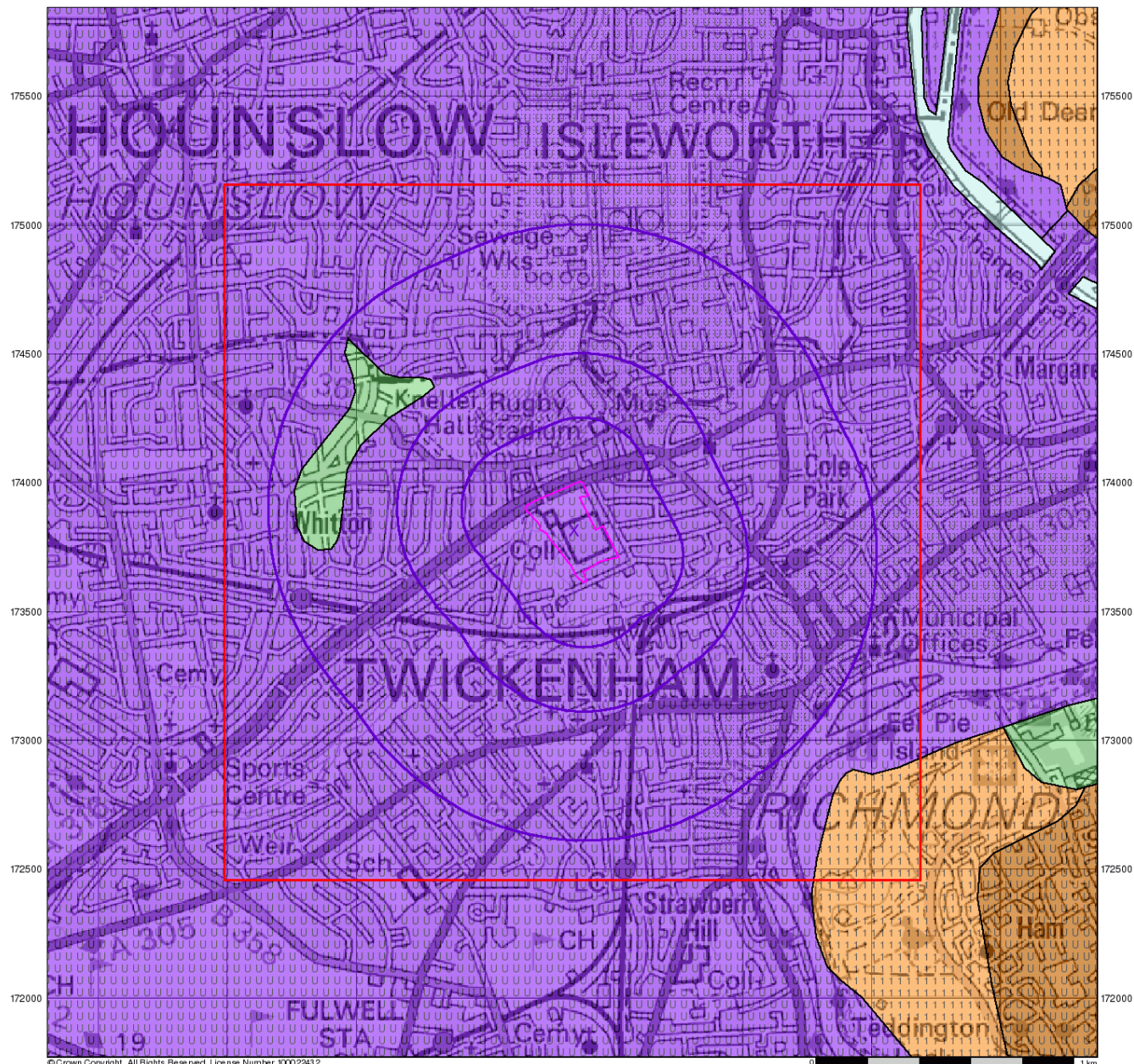
e. Any complaints in relation to the Services should, in the first instance, be in writing addressed to the Customer Service Support Manager at the Landmark registered office. Landmark or its agents will respond to any such complaints in writing as soon as practicable possible.

f. A person who is not a party to any contract made pursuant to these Terms shall have no right under the Contract (Right of Third Parties) Act 1999 to enforce any terms of such contract and Landmark shall not be liable to any such third party in respect of any Services supplied.

g. Landmark's Privacy Policy as displayed on the Website governs the use made of any information You supply to Landmark.



513500 514000 514500 515000 515500 516000 516500 517000



© Crown Copyright. All Rights Reserved. Licence Number 100022432

# SOILTECHNICS

## Groundwater Vulnerability

### General

- Specified Site
- Specified Buffer(s)
- Bearing Reference Point
- Slice
- Map ID

### Agency and Hydrological

#### Geological Classes

Major Aquifer  
(Highly Permeable)

Minor Aquifer  
(Variably Permeable)

Non Aquifer  
(Negligibly Permeable)

Water or Sea

Drift Deposit

#### Soil Classes

High (H) 1, 2, 3, U

Intermediate (I) 1, 2

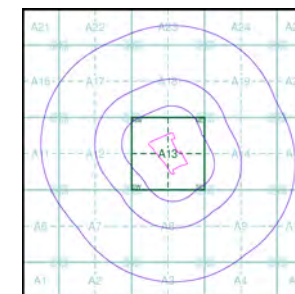
Low

High (H) 1, 2, 3, U

Intermediate (I) 1, 2

Low

### Site Sensitivity Context Map - Slice A



### Order Details

Order Number: 25489111\_1\_1  
Customer Ref: STE1297R  
National Grid Reference: 515350, 173810  
Slice: A  
Site Area (Ha): 6.28  
Search Buffer (m): 1000

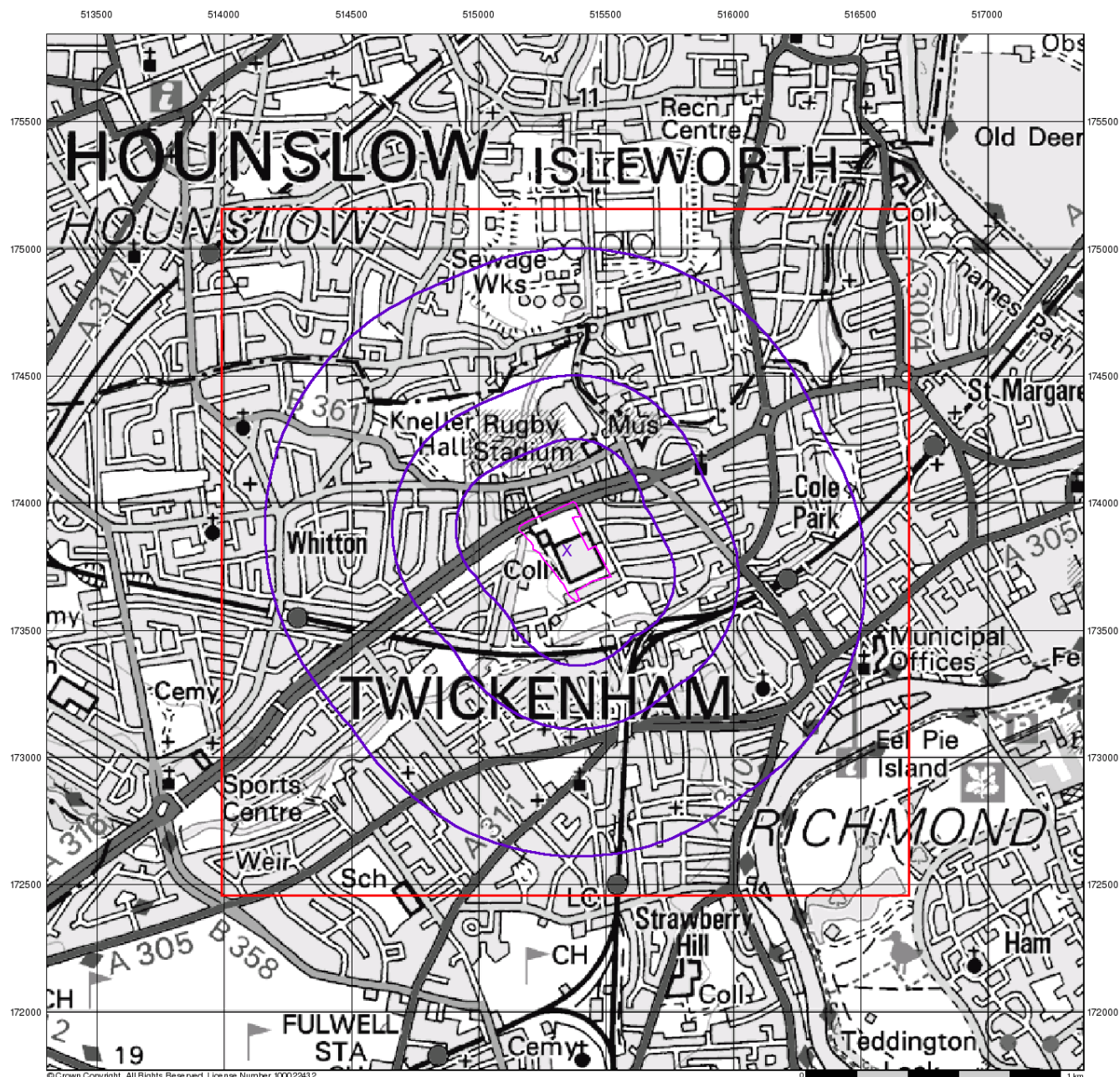
### Site Details

Site at 515420, 173750



Tel: 0844 844 9952  
Fax: 0844 844 9951  
Web: www.envirocheck.co.uk





# SOILTECHNICS

## Source Protection Zones

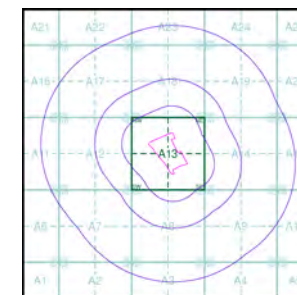
### General

- Specified Site
- Specified Buffer(s)
- Bearing Reference Point
- Slice
- Map ID

### Agency and Hydrological

- Source Protection Zone I
- Source Protection Zone II
- Source Protection Zone III
- Zone of Special Interest
- Source Protection Zone Borehole

## Site Sensitivity Context Map - Slice A



### Order Details

Order Number: 25489111\_1\_1  
 Customer Ref: STE1297R  
 National Grid Reference: 515350, 173810  
 Slice: A  
 Site Area (Ha): 6.28  
 Search Buffer (m): 1000

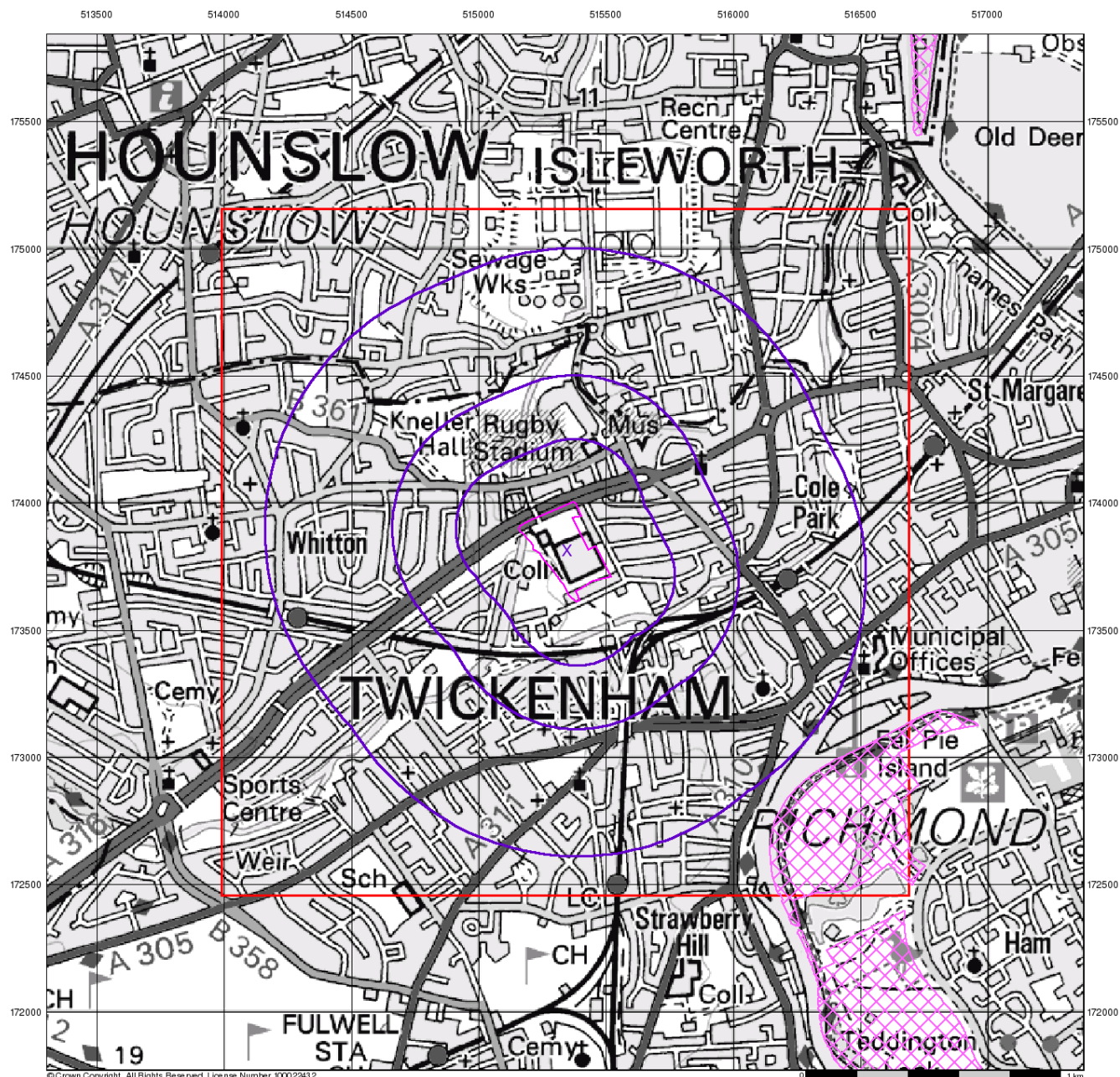
### Site Details

Site at 515420, 173750



Tel: 0844 844 9952  
 Fax: 0844 844 9951  
 Web: www.envirocheck.co.uk





# SOILTECHNICS

## Sensitive Land Uses

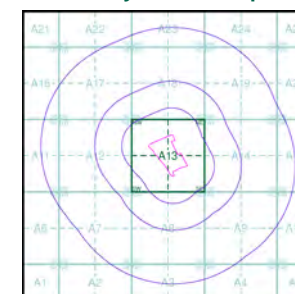
### General

- Specified Site
- Specified Buffer(s)
- Bearing Reference Point
- Slice
- Map ID

### Sensitive Land Uses

- Area of Adopted Green Belt
- Area of Unadopted Green Belt
- Area of Outstanding Natural Beauty
- Environmentally Sensitive Area
- Forest Park
- Local Nature Reserve
- Marine Nature Reserve
- National Nature Reserve
- National Park
- Nitrate Sensitive Area
- Nitrate Vulnerable Zone
- Ramsar Site
- Site of Special Scientific Interest
- Special Area of Conservation
- Special Protection Area

## Site Sensitivity Context Map - Slice A



### Order Details

Order Number: 25489111\_1.1  
 Customer Ref: STE1297R  
 National Grid Reference: 515350, 173810  
 Slice: A  
 Site Area (Ha): 6.28  
 Search Buffer (m): 1000

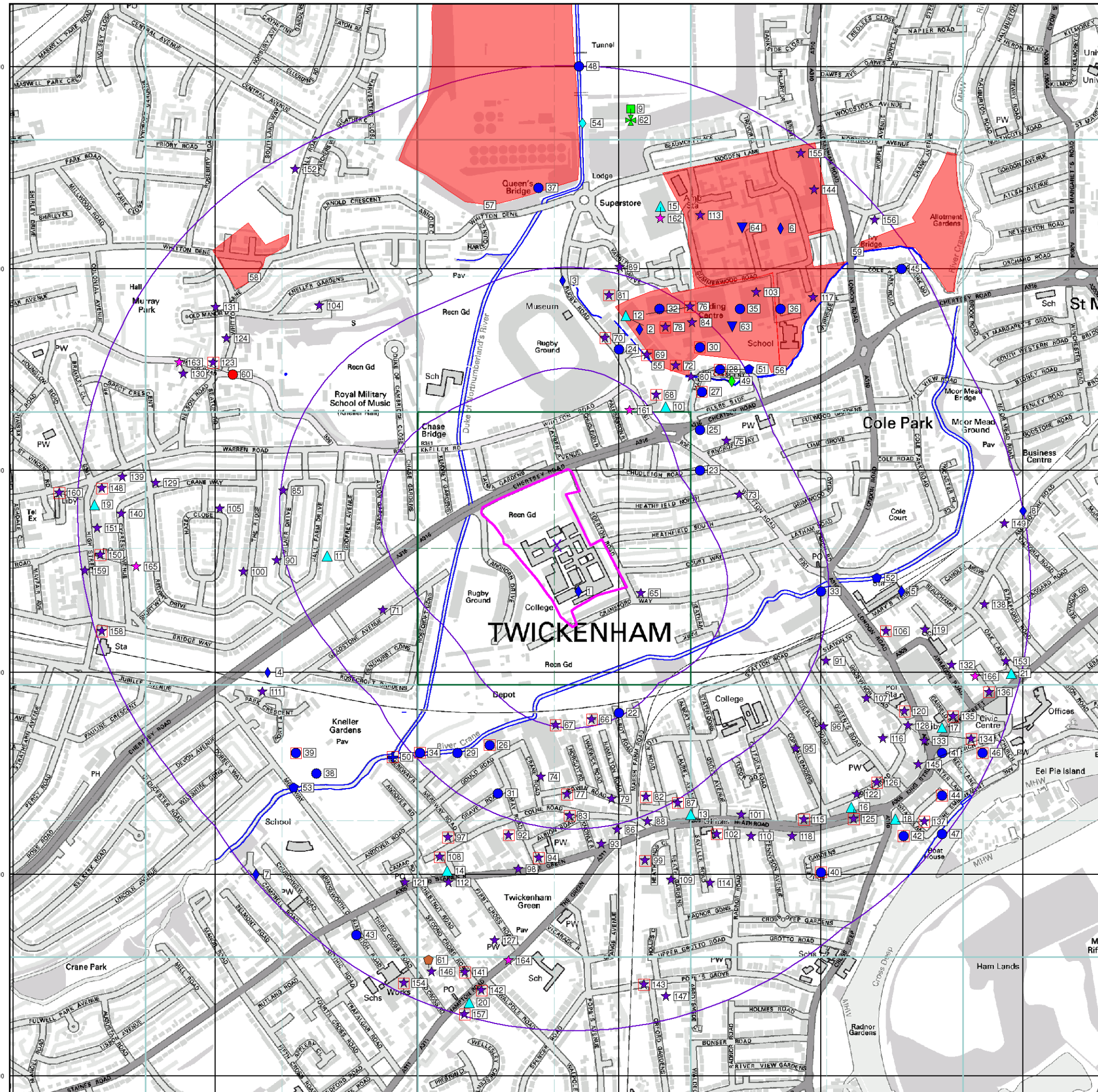
### Site Details

Site at 515420, 173750



Tel: 0844 844 9952  
 Fax: 0844 844 9951  
 Web: www.envirocheck.co.uk





# SOILTECHNICS

## General

- Specified Site
- Specified Buffer(s)
- Bearing Reference Point
- Map ID
- Several of Type at Location

## Agency and Hydrological

- Contaminated Land Register Entry or Notice (Location)
- Contaminated Land Register Entry or Notice
- Discharge Consent
- Enforcement or Prohibition Notice
- Integrated Pollution Control
- Integrated Pollution Prevention Control
- Local Authority Integrated Pollution Prevention and Control
- Local Authority Pollution Prevention and Control Enforcement
- Pollution Incident to Controlled Waters
- Prosecution Relating to Authorised Processes
- Prosecution Relating to Controlled Waters
- Registered Radioactive Substance
- River Network or Water Feature
- River Quality Sampling Point
- Substantiated Pollution Incident Register
- Water Abstraction
- Water Industry Act Referral

## Waste

- BGS Recorded Landfill Site (Location)
- BGS Recorded Landfill Site
- EA Historic Landfill (Buffered Point)
- EA Historic Landfill (Polygon)
- Integrated Pollution Control Registered Waste Site
- Licensed Waste Management Facility (Landfill Boundary)
- Licensed Waste Management Facility (Location)
- Local Authority Recorded Landfill Site (Location)
- Registered Landfill Site
- Registered Landfill Site (Location)
- Registered Landfill Site (Point Buffered to 100m)
- Registered Landfill Site (Point Buffered to 250m)
- Registered Waste Transfer Site (Location)
- Registered Waste Transfer Site
- Registered Waste Treatment or Disposal Site (Location)
- Registered Waste Treatment or Disposal Site

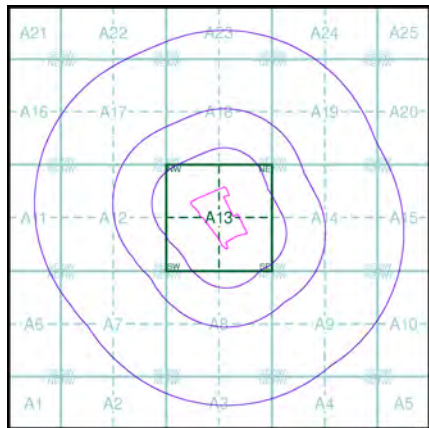
## Geological

- COMAH Site
- BGS Recorded Mineral Site

## Industrial Land Use

- Contemporary Trade Directory Entry
- Fuel Station Entry
- Explosive Site
- NIHHS Site
- Planning Hazardous Substance Consent
- Planning Hazardous Substance Enforcement

## Site Sensitivity Map - Slice A



## Order Details

Order Number: 25489111\_1\_1  
Customer Ref: STE1297R  
National Grid Reference: 515350, 173810  
Slice: A  
Site Area (Ha): 6.28  
Search Buffer (m): 1000

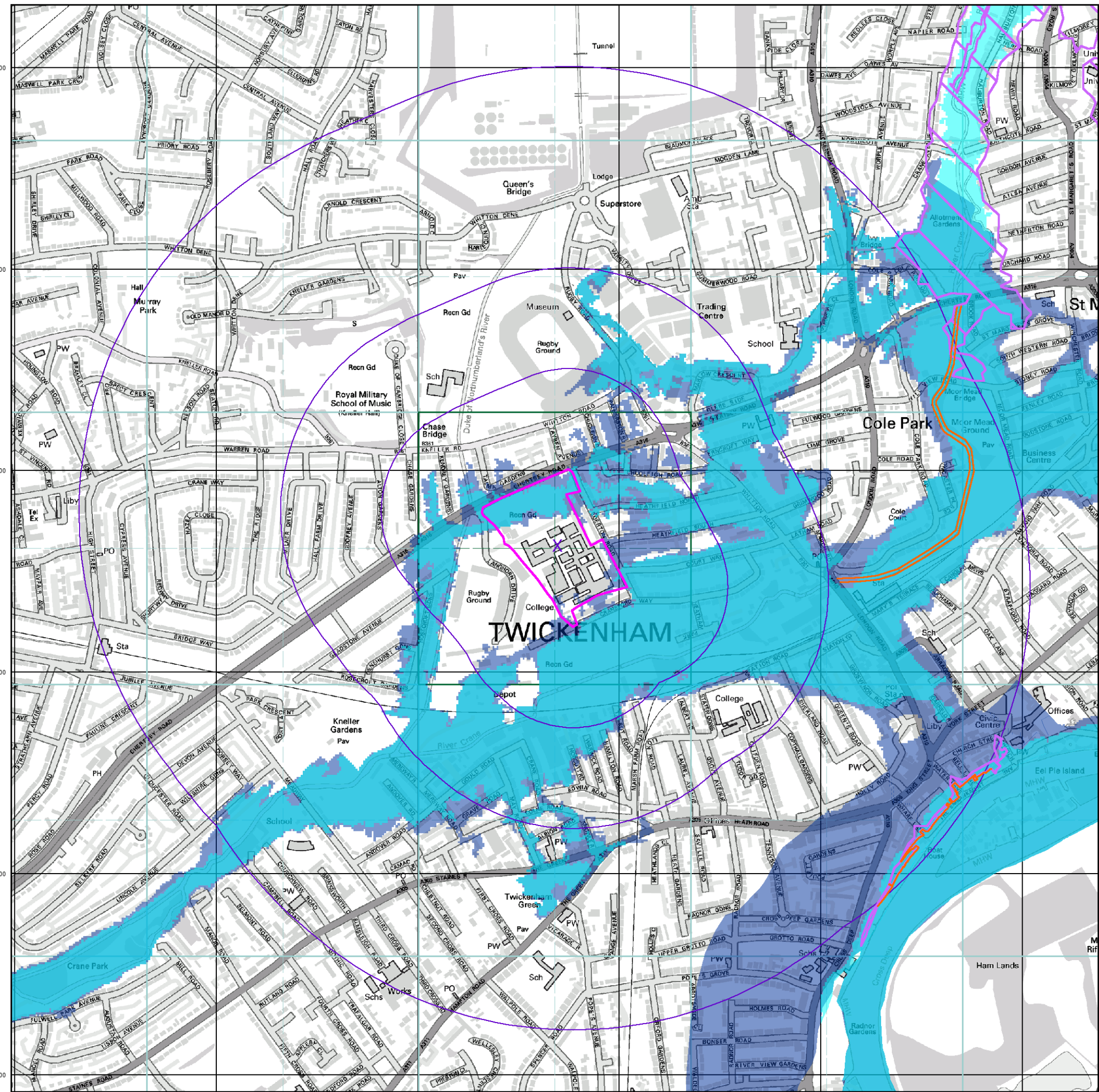
## Site Details

Site at 515420, 173750



Tel: 0844 844 9952  
Fax: 0844 844 9951  
Web: www.envirocheck.co.uk





# SOILTECHNICS

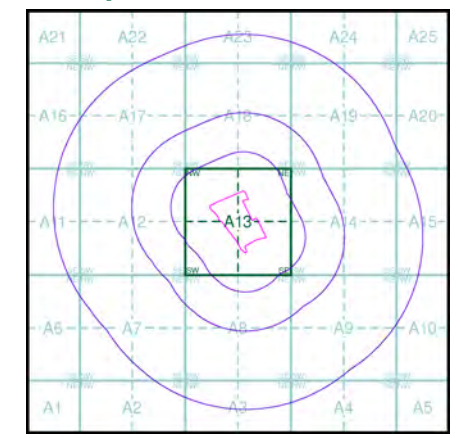
## General

- Specified Site
- Specified Buffer(s)
- Bearing Reference Point

## Agency and Hydrological (Flood)

- Extreme Flooding from Rivers or Sea without Defences (Zone 2)
- Flooding from Rivers or Sea without Defences (Zone 3)
- Area Benefiting from Flood Defence
- Flood Water Storage Areas
- Flood Defence

## Flood Map - Slice A



## Order Details

Order Number: 25489111\_1\_1  
 Customer Ref: STE1297R  
 National Grid Reference: 515350, 173810  
 Slice: A  
 Site Area (Ha): 6.28  
 Search Buffer (m): 1000

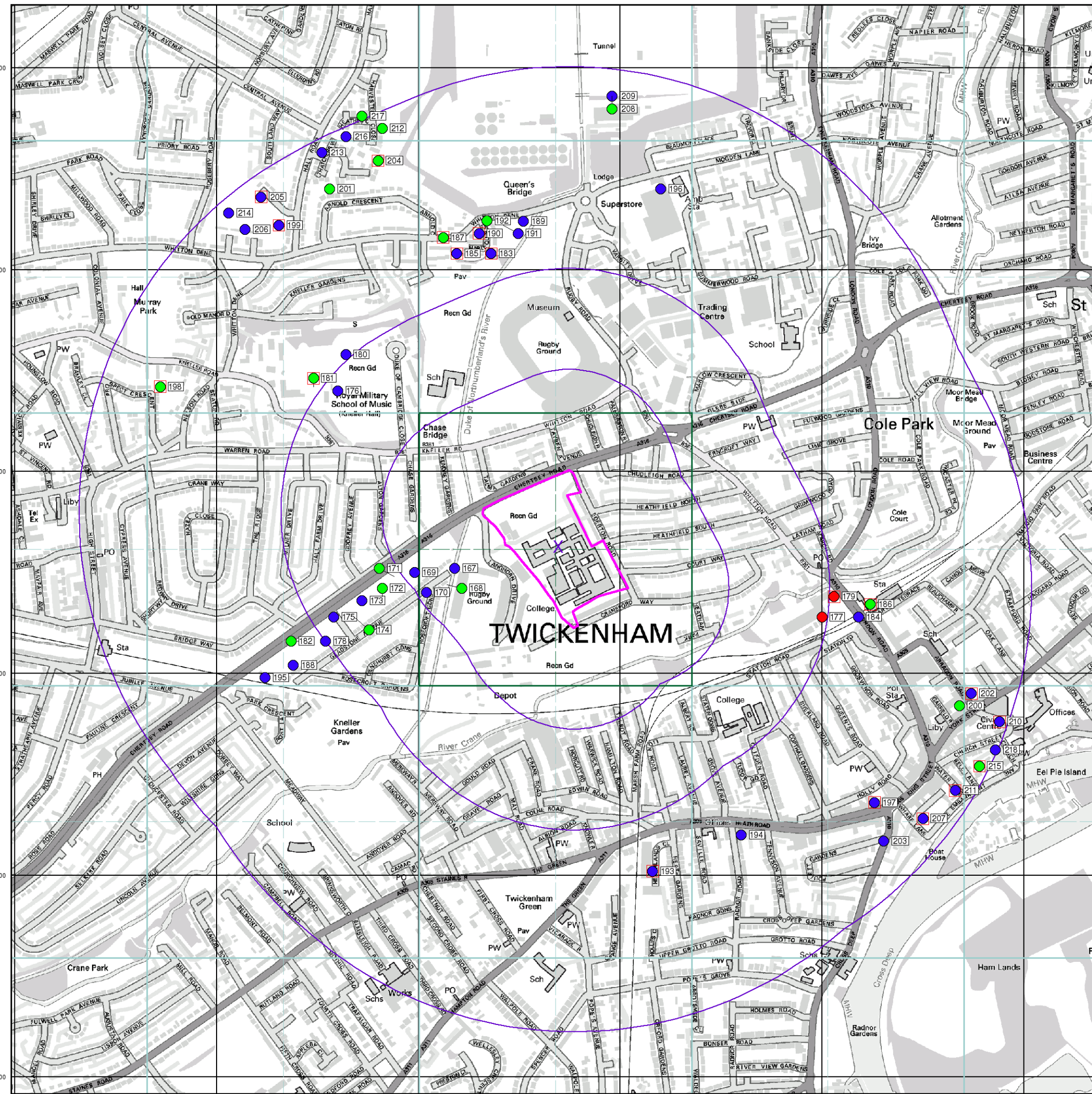
## Site Details

Site at 515420, 173750



Tel: 0844 844 9952  
 Fax: 0844 844 9951  
 Web: www.envirocheck.co.uk





# SOILTECHNICS

## General

- Specified Site
- Specified Buffer(s)
- Bearing Reference Point
- Map ID
- Several of Type at Location

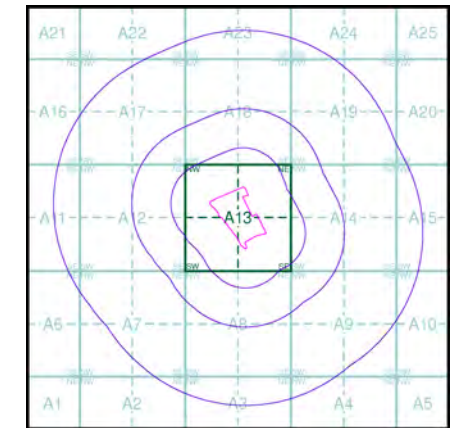
## Agency and Hydrological (Boreholes)

- BGS Borehole Depth 0 - 10m
- BGS Borehole Depth 10 - 30m
- BGS Borehole Depth 30m +
- Confidential
- Other

For Borehole information please refer to the Borehole .csv file which accompanied this slice.

A copy of the BGS Borehole Ordering Form is available to download from the Support section of [www.envirocheck.co.uk](http://www.envirocheck.co.uk).

## Borehole Map - Slice A



## Order Details

Order Number: 25489111\_1\_1  
 Customer Ref: STE1297R  
 National Grid Reference: 515350, 173810  
 Slice: A  
 Site Area (Ha): 6.28  
 Search Buffer (m): 1000

## Site Details

Site at 515420, 173750



Tel: 0844 844 9952  
 Fax: 0844 844 9951  
 Web: [www.envirocheck.co.uk](http://www.envirocheck.co.uk)



## General

- Specified Site
- Specified Buffer(s)
- Bearing Reference Point
- Map ID
- Several of Type at Location
- Pylon
- Overhead Transmission Line

## Agency and Hydrological

- Contaminated Land Register Entry or Notice (Location)
- Contaminated Land Register Entry or Notice
- Discharge Consent
- Enforcement or Prohibition Notice
- Integrated Pollution Control
- Integrated Pollution Prevention Control
- Local Authority Integrated Pollution Prevention and Control
- Local Authority Pollution Prevention and Control
- Local Authority Pollution Prevention and Control Enforcement
- Pollution Incident to Controlled Waters
- Prosecution Relating to Authorised Processes
- Prosecution Relating to Controlled Waters
- Registered Radioactive Substance
- River Network or Water Feature
- River Quality Sampling Point
- Substantiated Pollution Incident Register
- Water Abstraction
- Water Industry Act Referral

## Waste

- BGS Recorded Landfill Site (Location)
- BGS Recorded Landfill Site
- EA Historic Landfill (Buffered Point)
- EA Historic Landfill (Polygon)
- Integrated Pollution Control Registered Waste Site
- Licensed Waste Management Facility (Landfill Boundary)
- Licensed Waste Management Facility (Location)
- Local Authority Recorded Landfill Site (Location)
- Local Authority Recorded Landfill Site
- Registered Landfill Site
- Registered Landfill Site (Location)
- Registered Landfill Site (Point Buffered to 100m)
- Registered Landfill Site (Point Buffered to 250m)
- Registered Waste Transfer Site (Location)
- Registered Waste Transfer Site
- Registered Waste Treatment or Disposal Site (Location)
- Registered Waste Treatment or Disposal Site

## Hazardous Substances

- COMAH Site
- Explosive Site
- NIHHS Site
- Planning Hazardous Substance Consent
- Planning Hazardous Substance Enforcement

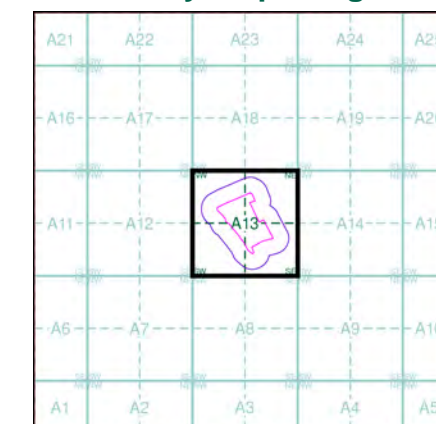
## Geological

- BGS Recorded Mineral Site

## Industrial Land Use

- Contemporary Trade Directory Entry
- Fuel Station Entry

## Site Sensitivity Map - Segment A13

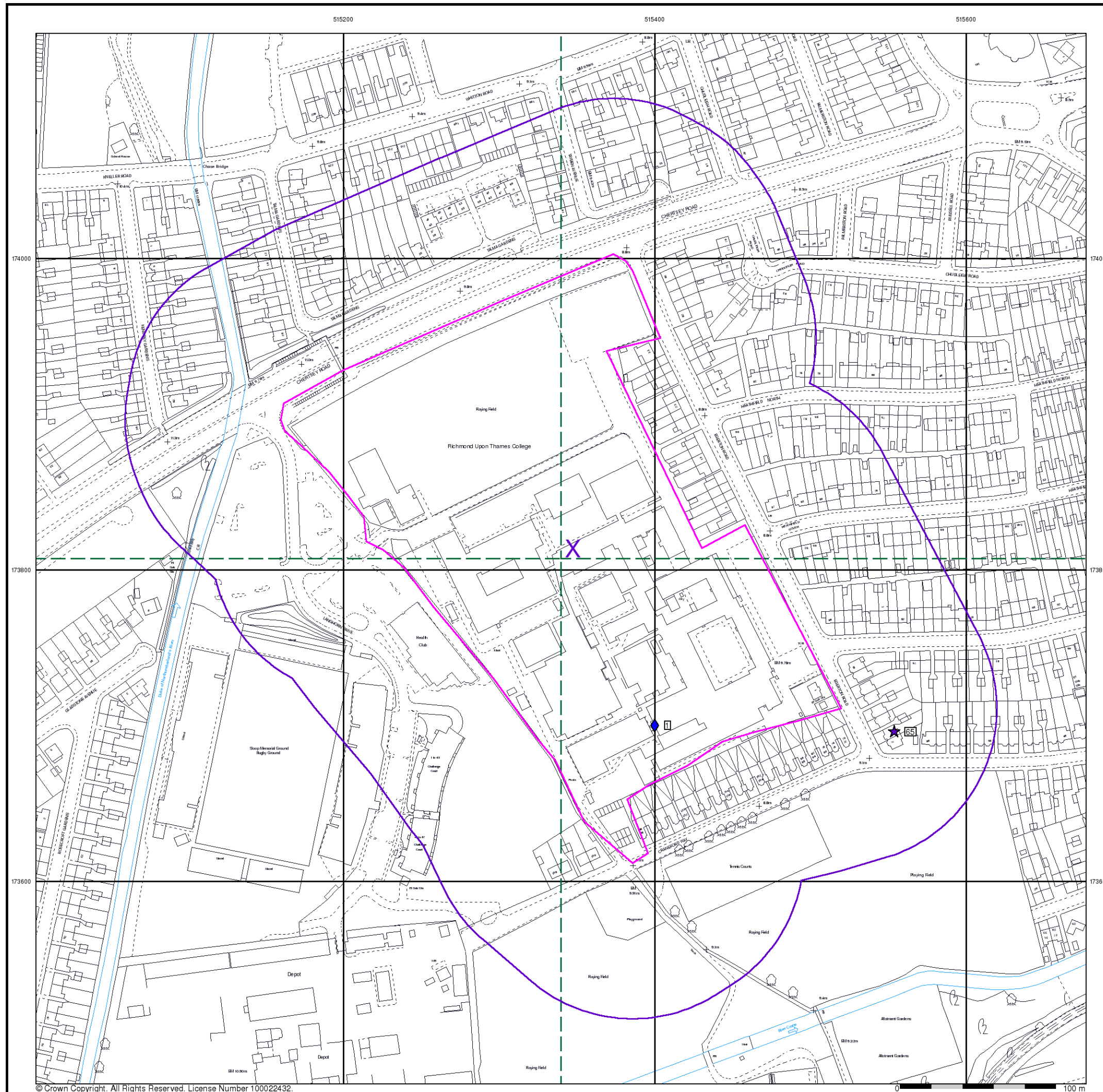


## Order Details

Order Number: 25489111\_1\_1  
 Customer Ref: STE1297R  
 National Grid Reference: 515350, 173810  
 Slice: A  
 Site Area (Ha): 6.28  
 Plot Buffer (m): 100

## Site Details

Site at 515420, 173750



# Historical Mapping Legends

## Ordnance Survey County Series and Ordnance Survey Plan 1:10,560

	Gravel Pit		Sand Pit		Other Pits
	Quarry		Shingle		Orchard
	Osiers		Reeds		Marsh
	Mixed Wood		Deciduous		Brushwood
	Fir		Furze		Rough Pasture
	Arrow denotes flow of water		Trigonometrical Station		
	Site of Antiquities		Bench Mark		
	Pump, Guide Post, Signal Post		Well, Spring, Boundary Post		
	•285 Surface Level				
	Sketched Contour		Instrumental Contour		
	Main Roads		Minor Roads		
	Sunken Road		Raised Road		
	Road over Railway		Railway over River		
	Railway over Road		Level Crossing		
	Road over River or Canal		Road over Stream		
	Road over Stream				
	County Boundary (Geographical)				
	County & Civil Parish Boundary				
	Administrative County & Civil Parish Boundary				
	County Borough Boundary (England)				
	County Burgh Boundary (Scotland)				
	Rural District Boundary				
	Civil Parish Boundary				

## Ordnance Survey Plan 1:10,000

	Chalk Pit, Clay Pit or Quarry		Gravel Pit
	Sand Pit		Disused Pit or Quarry
	Refuse or Slag Heap		Lake, Loch or Pond
	Dunes		Boulders
	Coniferous Trees		Non-Coniferous Trees
	Orchard		Scrub
	Bracken		Heath
	Marsh		Reeds
	Building		Glasshouse
	Sloping Masonry		Pylon
	Cutting		Embankment
	Road Under		Road Over
	Level Crossing		Foot Bridge
	Standard Gauge Multiple Track		Standard Gauge Single Track
	Siding, Tramway or Mineral Line		Narrow Gauge
	Geographical County		Administrative County, County Borough or County of City
	Municipal Borough, Urban or Rural District, Burgh or District Council		Borough, Burgh or County Constituency
	Civil Parish		
	BP, BS Boundary Post or Stone		Police Station
	Church		Post Office
	Club House		Public Convenience
	Fire Engine Station		Public House
	Foot Bridge		Signal Box
	Fountain		Spring
	Guide Post		Telephone Call Box
	Mile Post		Telephone Call Post
	Mile Stone		Well

## 1:10,000 Raster Mapping

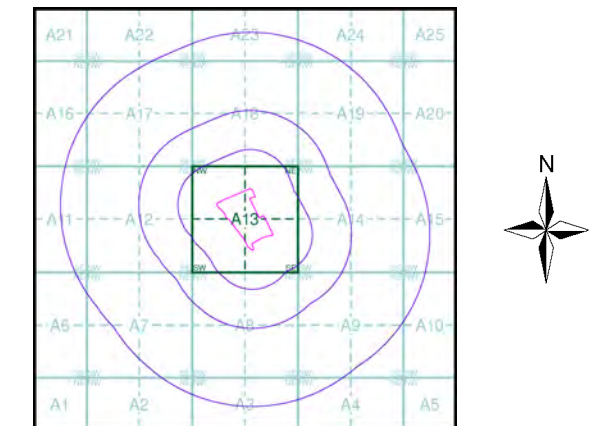
	Gravel Pit		Refuse tip or slag heap
	Rock		Rock (scattered)
	Boulders		Boulders (scattered)
	Shingle		Mud
	Sand		Sand Pit
	Slopes		Top of cliff
	General detail		Underground detail
	Overhead detail		Narrow gauge railway
	Multi-track railway		Single track railway
	County boundary (England only)		Civil, parish or community boundary
	District, Unitary, Metropolitan, London Borough boundary		Constituency boundary
	Area of wooded vegetation		Non-coniferous trees
	Non-coniferous trees (scattered)		Coniferous trees
	Coniferous trees (scattered)		Positioned tree
	Orchard		Coppice or Osiers
	Rough Grassland		Heath
	Scrub		Marsh, Salt Marsh or Reeds
	Water feature		Flow arrows
	Mean high water (springs)		Mean low water (springs)
	Telephone line (where shown)		Electricity transmission line (with poles)
	Bench mark (where shown)		Triangulation station
	Point feature (e.g. Guide Post or Mile Stone)		Pylon, flare stack or lighting tower
	Site of (antiquity)		Glasshouse
	General Building		Important Building

# SOILTECHNICS

## Ordnance Survey mapping included:

Mapping Type	Scale	Date	Pg
Surrey	1:10,560	1871	2
London	1:10,560	1896	3
Middlesex	1:10,560	1896	4
Surrey	1:10,560	1898	5
Middlesex	1:10,560	1920	6
Surrey	1:10,560	1920	7
Middlesex	1:10,560	1934	8
Surrey	1:10,560	1938	9
Ordnance Survey Plan	1:10,560	1949 - 1960	10
Ordnance Survey Plan	1:10,560	1963 - 1966	11
Ordnance Survey Plan	1:10,560	1966	12
Ordnance Survey Plan	1:10,000	1974 - 1975	13
Ordnance Survey Plan	1:10,000	1985	14
Ordnance Survey Plan	1:10,000	1985 - 1995	15
10K Raster Mapping	1:10,000	1999	16
10K Raster Mapping	1:10,000	2008	17

## Historical Map - Slice A



## Order Details

Order Number: 25489111\_1\_1  
Customer Ref: STE1297R  
National Grid Reference: 515350, 173810  
Slice: A  
Site Area (Ha): 6.28  
Search Buffer (m): 1000

## Site Details

Site at 515420, 173750



Tel: 0844 844 9952  
Fax: 0844 844 9951  
Web: www.envirocheck.co.uk



# SOILTECHNICS

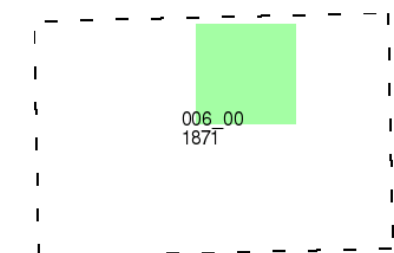
Surrey

Published 1871

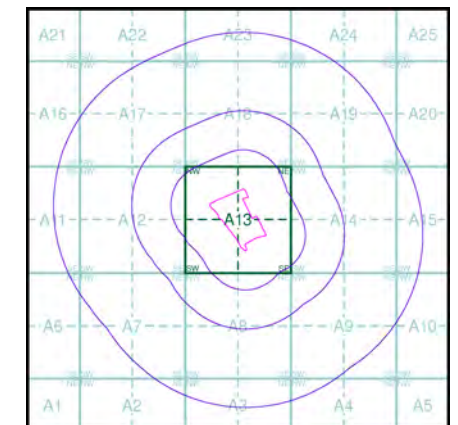
Source map scale - 1:10,560

The historical maps shown were reproduced from maps predominantly held at the scale adopted for England, Wales and Scotland in the 1840's. In 1854 the 1:2,500 scale was adopted for mapping urban areas; these maps were used to update the 1:10,560 maps. The published date given therefore is often some years later than the surveyed date. Before 1938, all OS maps were based on the Cassini Projection, with independent surveys of a single county or group of counties, giving rise to significant inaccuracies in outlying areas. In the late 1940's, a Provisional Edition was produced, which updated the 1:10,560 mapping from a number of sources. The maps appear unfinished - with all military camps and other strategic sites removed. These maps were initially overprinted with the National Grid. In 1970, the first 1:10,000 maps were produced using the Transverse Mercator Projection. The revision process continued until recently, with new editions appearing every 10 years or so for urban areas.

## Map Name(s) and Date(s)



## Historical Map - Slice A



## Order Details

Order Number: 25489111\_1\_1  
Customer Ref: STE1297R  
National Grid Reference: 515350, 173810  
Slice: A  
Site Area (Ha): 6.28  
Search Buffer (m): 1000

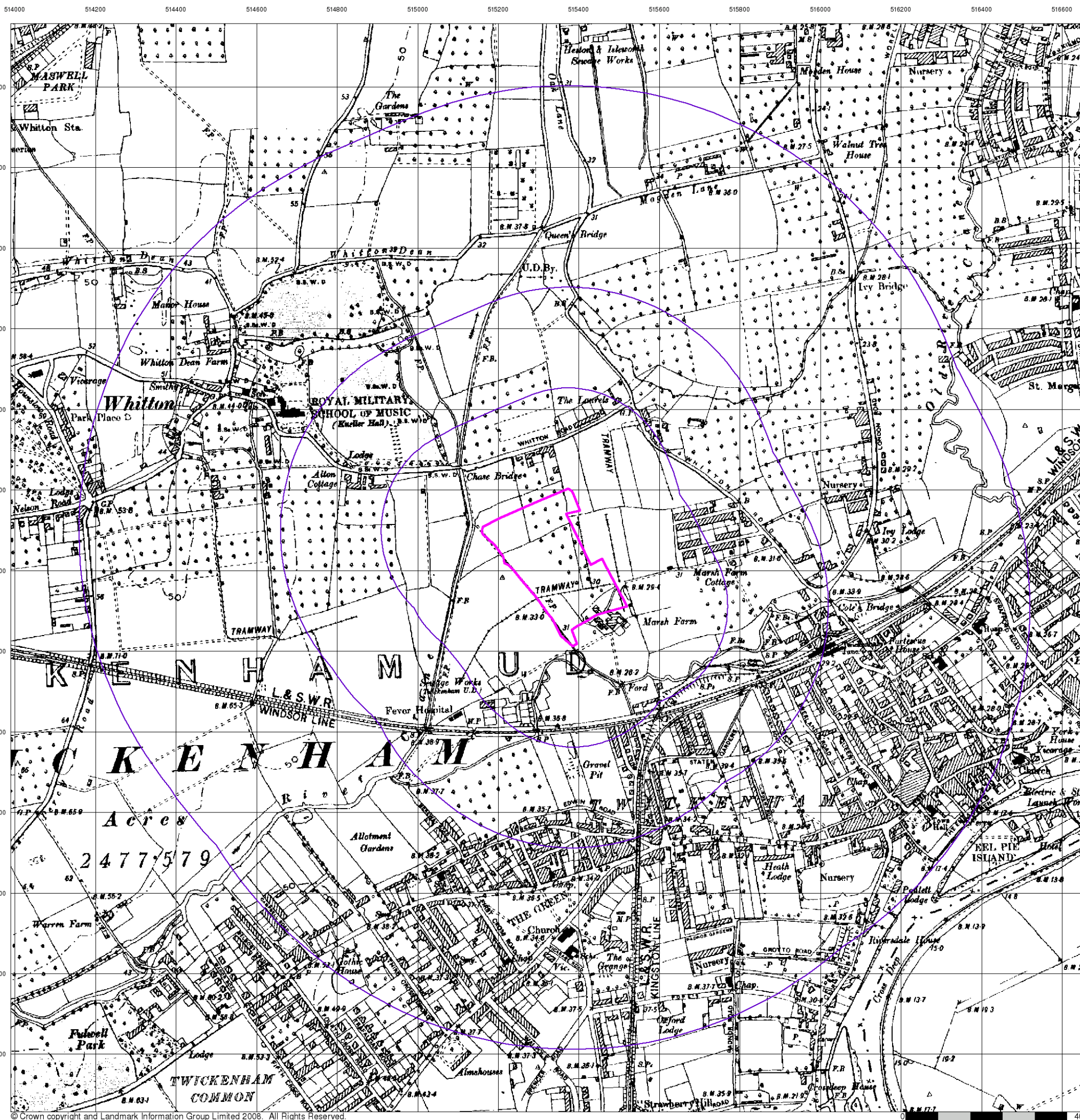
## Site Details

Site at 515420, 173750



Tel: 0844 844 9952  
Fax: 0844 844 9951  
Web: [www.envirocheck.co.uk](http://www.envirocheck.co.uk)





# SOILTECHNICS

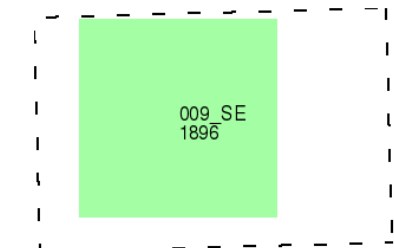
London

Published 1896

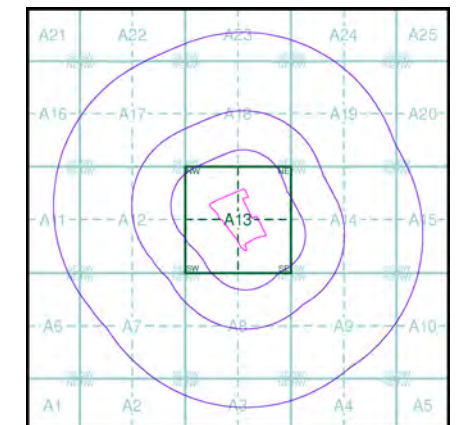
Source map scale - 1:10,560

The historical maps shown were reproduced from maps predominantly held at the scale adopted for England, Wales and Scotland in the 1840's. In 1854 the 1:2,500 scale was adopted for mapping urban areas; these maps were used to update the 1:10,560 maps. The published date given therefore is often some years later than the surveyed date. Before 1938, all OS maps were based on the Cassini Projection, with independent surveys of a single county or group of counties, giving rise to significant inaccuracies in outlying areas. In the late 1940's, a Provisional Edition was produced, which updated the 1:10,560 mapping from a number of sources. The maps appear unfinished - with all military camps and other strategic sites removed. These maps were initially overprinted with the National Grid. In 1970, the first 1:10,000 maps were produced using the Transverse Mercator Projection. The revision process continued until recently, with new editions appearing every 10 years or so for urban areas.

## Map Name(s) and Date(s)



## Historical Map - Slice A



## Order Details

Order Number: 25489111\_1\_1  
Customer Ref: STE1297R  
National Grid Reference: 515350, 173810  
Slice: A  
Site Area (Ha): 6.28  
Search Buffer (m): 1000

## Site Details

Site at 515420, 173750



Tel: 0844 844 9952  
Fax: 0844 844 9951  
Web: www.envirocheck.co.uk