

513500 514000 514500 515000 515500 516000 516500 517000



© Crown Copyright. All Rights Reserved. License Number 100022432.



Sensitive Land Uses

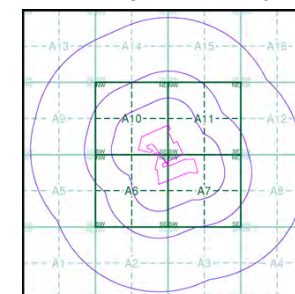
General

- Specified Site
- Specified Buffer(s)
- Bearing Reference Point
- Slice
- Map ID

Sensitive Land Uses

- Area of Adopted Green Belt
- Area of Unadopted Green Belt
- Area of Outstanding Natural Beauty
- Environmentally Sensitive Area
- Forest Park
- Local Nature Reserve
- Marine Nature Reserve
- National Nature Reserve
- National Park
- Nitrate Sensitive Area
- Nitrate Vulnerable Zone
- Ramsar Site
- Site of Special Scientific Interest
- Special Area of Conservation
- Special Protection Area

Site Sensitivity Context Map - Slice A



Order Details

Order Number: 56081832_1_1
 Customer Ref: CC747
 National Grid Reference: 515370, 173700
 Slice: A
 Site Area (Ha): 12.71
 Search Buffer (m): 1000

Site Details

Richmond-upon-Thames College, Egerton Road,
 TWICKENHAM, TW2 7SJ



Tel: 0844 844 9952
 Fax: 0844 844 9951
 Web: www.envirocheck.co.uk

Envirocheck[®] Report:

Datasheet

Order Details:

Order Number:

56081832_1_1

Customer Reference:

CC747

National Grid Reference:

515370, 173700

Slice:

A

Site Area (Ha):

12.71

Search Buffer (m):

1000

Site Details:

Richmond-upon-Thames College
Egerton Road
TWICKENHAM
TW2 7SJ

Client Details:

Ms M ODea
Cascade Consulting
Enterprise House
Manchester Science Park, Lloyd Street North
Manchester
Greater Manchester
M15 6SE

Report Section	Page Number
Summary	-
Agency & Hydrological	1
Waste	23
Hazardous Substances	26
Geological	27
Industrial Land Use	40
Sensitive Land Use	63
Data Currency	64
Data Suppliers	70
Useful Contacts	71

Introduction

The Environment Act 1995 has made site sensitivity a key issue, as the legislation pays as much attention to the pathways by which contamination could spread, and to the vulnerable targets of contamination, as it does the potential sources of contamination. For this reason, Landmark's Site Sensitivity maps and Datasheet(s) place great emphasis on statutory data provided by the Environment Agency and the Scottish Environment Protection Agency; it also incorporates data from Natural England (and the Scottish and Welsh equivalents) and Local Authorities; and highlights hydrogeological features required by environmental and geotechnical consultants. It does not include any information concerning past uses of land. The datasheet is produced by querying the Landmark database to a distance defined by the client from a site boundary provided by the client.

In the attached datasheet the National Grid References (NGRs) are rounded to the nearest 10m in accordance with Landmark's agreements with a number of Data Suppliers.

Copyright Notice

© Landmark Information Group Limited 2014. The Copyright on the information and data and its format as contained in this Envirocheck® Report ("Report") is the property of Landmark Information Group Limited ("Landmark") and several other Data Providers, including (but not limited to) Ordnance Survey, British Geological Survey, the Environment Agency and Natural England, and must not be reproduced in whole or in part by photocopying or any other method. The Report is supplied under Landmark's Terms and Conditions accepted by the Customer. A copy of Landmark's Terms and Conditions can be found with the Index Map for this report. Additional copies of the Report may be obtained from Landmark, subject to Landmark's charges in force from time to time. The Copyright, design rights and any other intellectual rights shall remain the exclusive property of Landmark and /or other Data providers, whose Copyright material has been included in this Report.

Natural England Copyright Notice

Site of Special Scientific Interest, National Nature Reserve, Ramsar, Special Protection Area, Special Conservation Area, Marine Nature Reserve data (derived from Ordnance Survey 1:10000 raster) is provided by, and used with the permission of, Natural England who retain the copyright and Intellectual Property Rights for the data.

Ove Arup Copyright Notice

The Data provided in this report was obtained on Licence from Ove Arup & Partners Limited (for further information, contact mining.review@arup.com). No reproduction or further use of such Data is to be made without the prior written consent of Ove Arup & Partners Limited. The information and data supplied in the product are derived from publicly available records and other third party sources and neither Ove Arup & Partners nor Landmark warrant the accuracy or completeness of such information or data.

Peter Brett Associates Copyright Notice

The cavity data presented has been extracted from the PBA enhanced version of the original DEFRA national cavity databases. PBA/DEFRA retain the copyright & intellectual property rights in the data. Whilst all reasonable efforts are made to check that the information contained in the cavity databases is accurate we do not warrant that the data is complete or error free. The information is based upon our own researches and those collated from a number of external sources and is continually being augmented and updated by PBA. In no event shall PBA/DEFRA or Landmark be liable for any loss or damage including, without limitation, indirect or consequential loss or damage arising from the use of this data.

Radon Potential dataset Copyright Notice

Information supplied from a joint dataset compiled by The British Geological Survey and Public Health England.

Report Version v47.0

Data Type	Page Number	On Site	0 to 250m	251 to 500m	501 to 1000m (*up to 2000m)
Agency & Hydrological					
Contaminated Land Register Entries and Notices					
Discharge Consents	pg 1	2		2	10
Enforcement and Prohibition Notices					
Integrated Pollution Controls					
Integrated Pollution Prevention And Control	pg 4		3		3
Local Authority Integrated Pollution Prevention And Control					
Local Authority Pollution Prevention and Controls	pg 5			5	9
Local Authority Pollution Prevention and Control Enforcements					
Nearest Surface Water Feature	pg 7	Yes			
Pollution Incidents to Controlled Waters	pg 7		4	25	25
Prosecutions Relating to Authorised Processes					
Prosecutions Relating to Controlled Waters	pg 16			1	
Registered Radioactive Substances					
River Quality	pg 17	2		1	1
River Quality Biology Sampling Points					
River Quality Chemistry Sampling Points					
Substantiated Pollution Incident Register	pg 17			1	3
Water Abstractions	pg 18				3 (*7)
Water Industry Act Referrals					
Groundwater Vulnerability	pg 20	Yes	n/a	n/a	n/a
Bedrock Aquifer Designations	pg 20	Yes	n/a	n/a	n/a
Superficial Aquifer Designations	pg 20	Yes	n/a	n/a	n/a
Source Protection Zones					
Extreme Flooding from Rivers or Sea without Defences	pg 20	Yes	Yes	n/a	n/a
Flooding from Rivers or Sea without Defences	pg 20	Yes	Yes	n/a	n/a
Areas Benefiting from Flood Defences				n/a	n/a
Flood Water Storage Areas				n/a	n/a
Flood Defences				n/a	n/a
Detailed River Network Lines	pg 21		Yes	Yes	n/a
Detailed River Network Offline Drainage					n/a

Data Type	Page Number	On Site	0 to 250m	251 to 500m	501 to 1000m (*up to 2000m)
Waste					
BGS Recorded Landfill Sites					
Historical Landfill Sites	pg 23			1	4
Integrated Pollution Control Registered Waste Sites					
Licensed Waste Management Facilities (Landfill Boundaries)					
Licensed Waste Management Facilities (Locations)	pg 24		1		3
Local Authority Recorded Landfill Sites					
Registered Landfill Sites					
Registered Waste Transfer Sites	pg 25				1
Registered Waste Treatment or Disposal Sites					
Hazardous Substances					
Control of Major Accident Hazards Sites (COMAH)	pg 26				1
Explosive Sites					
Notification of Installations Handling Hazardous Substances (NIHHS)					
Planning Hazardous Substance Consents	pg 26				1
Planning Hazardous Substance Enforcements					
Geological					
BGS 1:625,000 Solid Geology	pg 27	Yes	n/a	n/a	n/a
BGS Estimated Soil Chemistry	pg 27	Yes	Yes	Yes	Yes
BGS Recorded Mineral Sites	pg 33		1		3
BGS Urban Soil Chemistry	pg 34	Yes	Yes	Yes	Yes
BGS Urban Soil Chemistry Averages	pg 38	Yes			
Brine Compensation Area			n/a	n/a	n/a
Coal Mining Affected Areas			n/a	n/a	n/a
Mining Instability			n/a	n/a	n/a
Man-Made Mining Cavities					
Natural Cavities	pg 38				1
Non Coal Mining Areas of Great Britain				n/a	n/a
Potential for Collapsible Ground Stability Hazards	pg 38	Yes	Yes	n/a	n/a
Potential for Compressible Ground Stability Hazards	pg 38		Yes	n/a	n/a
Potential for Ground Dissolution Stability Hazards				n/a	n/a
Potential for Landslide Ground Stability Hazards	pg 39	Yes	Yes	n/a	n/a
Potential for Running Sand Ground Stability Hazards	pg 39	Yes	Yes	n/a	n/a
Potential for Shrinking or Swelling Clay Ground Stability Hazards	pg 39	Yes	Yes	n/a	n/a
Radon Potential - Radon Affected Areas			n/a	n/a	n/a
Radon Potential - Radon Protection Measures			n/a	n/a	n/a

Data Type	Page Number	On Site	0 to 250m	251 to 500m	501 to 1000m (*up to 2000m)
Industrial Land Use					
Contemporary Trade Directory Entries	pg 40		9	94	158
Fuel Station Entries	pg 62			1	6
Sensitive Land Use					
Areas of Adopted Green Belt					
Areas of Unadopted Green Belt					
Areas of Outstanding Natural Beauty					
Environmentally Sensitive Areas					
Forest Parks					
Local Nature Reserves	pg 63				1
Marine Nature Reserves					
National Nature Reserves					
National Parks					
Nitrate Sensitive Areas					
Nitrate Vulnerable Zones	pg 63				1
Ramsar Sites					
Sites of Special Scientific Interest					
Special Areas of Conservation					
Special Protection Areas					

Map ID	Details	Quadrant Reference (Compass Direction)	Estimated Distance From Site	Contact	NGR
1	Discharge Consents Operator: Thames Water Utilities Ltd Property Type: Sewerage Network - Pumping Station - Water Company Location: Twickenham Technical College Authority: Environment Agency, Thames Region Catchment Area: Not Supplied Reference: Temp.2134 Permit Version: 2 Effective Date: 3rd September 2010 Issued Date: 3rd September 2010 Revocation Date: Not Supplied Discharge Type: Sewage Discharges - Pumping Station - Water Company Discharge: Freshwater Stream/River Environment: Receiving Water: Crane Status: Varied under EPR 2010 Positional Accuracy: Located by supplier to within 100m	A7NW (E)	0	1	515400 173700
1	Discharge Consents Operator: Thames Water Utilities Ltd Property Type: Sewerage Network - Pumping Station - Water Company Location: Twickenham Technical College Authority: Environment Agency, Thames Region Catchment Area: Not Supplied Reference: Temp.2134 Permit Version: 1 Effective Date: 2nd November 1989 Issued Date: 2nd November 1989 Revocation Date: 2nd September 2010 Discharge Type: Sewage Discharges - Pumping Station - Water Company Discharge: Freshwater Stream/River Environment: Receiving Water: Crane Status: Temporary Consents (Water Act 1989, Section 113) Positional Accuracy: Located by supplier to within 100m	A7NW (E)	0	1	515400 173700
2	Discharge Consents Operator: Havensilver Investments Ltd Property Type: Undefined Or Other Location: Rear Of Nos. 1 To 3 Rugby Road, Twickenham, Middlesex Authority: Environment Agency, Thames Region Catchment Area: Not Supplied Reference: Ctwc.1128 Permit Version: 1 Effective Date: 14th August 1986 Issued Date: 14th August 1986 Revocation Date: 3rd May 1995 Discharge Type: Discharge Of Other Matter-Surface Water Discharge: Freshwater Stream/River Environment: Receiving Water: Whitton Brook Status: Authorisation revokedRevoked Positional Accuracy: Located by supplier to within 10m	A11NW (N)	398	1	515550 174350
3	Discharge Consents Operator: Rugby Football Union Property Type: Recreational & Cultural Location: North Stand & Concourse, Rugby Road, Twickenham, Middlesex Authority: Environment Agency, Thames Region Catchment Area: Not Given Reference: CTWC.3397 Permit Version: 1 Effective Date: 16th June 1989 Issued Date: 16th June 1989 Revocation Date: 5th April 2005 Discharge Type: Discharge Of Other Matter-Surface Water Discharge: Freshwater Stream/River Environment: Receiving Water: Whitton Brook Status: Revoked (Water Resources Act 1991, Section 88 & Schedule 10 as amended by Environment Act 1995) Positional Accuracy: Located by supplier to within 100m	A14SE (N)	481	1	515360 174470

Map ID	Details	Quadrant Reference (Compass Direction)	Estimated Distance From Site	Contact	NGR
4	Discharge Consents Operator: Rugby Football Union Property Type: Recreational & Cultural Location: Dene Estate Social Centre, Chertsey Road, Twickenham, Middlesex Authority: Environment Agency, Thames Region Catchment Area: Not Given Reference: CNTM.0907 Permit Version: 1 Effective Date: 4th June 1993 Issued Date: 4th June 1993 Revocation Date: Not Supplied Discharge Type: Sewage Discharges - Final/Treated Effluent - Not Water Company Discharge: Irrigation Area Environment: Receiving Water: Gravels Status: New Consent, by Application (Water Resources Act 1991, Section 88) Positional Accuracy: Located by supplier to within 100m	A5NE (W)	535	1	514630 173500
5	Discharge Consents Operator: Mr S Pannifer Property Type: Domestic Property (Single) Location: 2b Cole Park Road, Twickenham, Middlesex Authority: Environment Agency, Thames Region Catchment Area: Not Given Reference: Ctwc.2291 Permit Version: 1 Effective Date: 21st March 1988 Issued Date: 21st March 1988 Revocation Date: 12th August 1996 Discharge Type: Discharge Of Other Matter-Surface Water Discharge: Freshwater Stream/River Environment: Receiving Water: River Crane Status: Authorisation revokedRevoked Positional Accuracy: Located by supplier to within 100m	A8NW (E)	570	1	516200 173700
6	Discharge Consents Operator: Thames Water Utilities Ltd Property Type: Sewerage Network - Pumping Station - Water Company Location: Ivybridge, Isleworthivybridgeisleworth Authority: Environment Agency, Thames Region Catchment Area: Not Supplied Reference: Temp.1226 Permit Version: 2 Effective Date: 3rd September 2010 Issued Date: 3rd September 2010 Revocation Date: Not Supplied Discharge Type: Sewage Discharges - Pumping Station - Water Company Discharge: Freshwater Stream/River Environment: Receiving Water: Whitton Brook Status: Varied under EPR 2010 Positional Accuracy: Located by supplier to within 100m	A15SE (NE)	801	1	515900 174600
6	Discharge Consents Operator: Thames Water Utilities Ltd Property Type: Sewerage Network - Pumping Station - Water Company Location: Ivybridge, Isleworthivybridgeisleworth Authority: Environment Agency, Thames Region Catchment Area: Not Supplied Reference: Temp.1226 Permit Version: 1 Effective Date: 2nd November 1989 Issued Date: 2nd November 1989 Revocation Date: 2nd September 2010 Discharge Type: Sewage Discharges - Pumping Station - Water Company Discharge: Freshwater Stream/River Environment: Receiving Water: Whitton Brook Status: Temporary Consents (Water Act 1989, Section 113) Positional Accuracy: Located by supplier to within 100m	A15SE (NE)	801	1	515900 174600

Map ID	Details	Quadrant Reference (Compass Direction)	Estimated Distance From Site	Contact	NGR
7	Discharge Consents Operator: Thames Water Utilities Ltd Property Type: Sewerage Network - Pumping Station - Water Company Location: Campbell Road Authority: Environment Agency, Thames Region Catchment Area: Not Supplied Reference: Temp.0593 Permit Version: 2 Effective Date: 3rd September 2010 Issued Date: 3rd September 2010 Revocation Date: Not Supplied Discharge Type: Sewage Discharges - Pumping Station - Water Company Discharge: Freshwater Stream/River Environment: Receiving Water: Crane Status: Varied under EPR 2010 Positional Accuracy: Located by supplier to within 100m	A1NE (SW)	815	1	514600 173000
7	Discharge Consents Operator: Thames Water Utilities Ltd Property Type: Sewerage Network - Pumping Station - Water Company Location: Campbell Road Authority: Environment Agency, Thames Region Catchment Area: Not Supplied Reference: Temp.0593 Permit Version: 1 Effective Date: 2nd November 1989 Issued Date: 2nd November 1989 Revocation Date: 2nd September 2010 Discharge Type: Sewage Discharges - Pumping Station - Water Company Discharge: Freshwater Stream/River Environment: Receiving Water: Crane Status: Temporary Consents (Water Act 1989, Section 113) Positional Accuracy: Located by supplier to within 100m	A1NE (SW)	815	1	514600 173000
8	Discharge Consents Operator: Thames Water Utilities Ltd Property Type: Sewerage Network - Sewers - Others Location: Surface Water Outfall, Church Lane/Embankment, Twickenham, Middlesex Authority: Environment Agency, Thames Region Catchment Area: Not Supplied Reference: Cntw.0228 Permit Version: 1 Effective Date: 16th January 1990 Issued Date: 16th January 1990 Revocation Date: 30th June 1991 Discharge Type: Discharge Of Other Matter-Surface Water Discharge: Saline Estuary Environment: Receiving Water: River Thames Status: Authorisation revokedRevoked Positional Accuracy: Located by supplier to within 100m	A8SE (E)	883	1	516500 173300
9	Discharge Consents Operator: Thames Water Utilities Ltd Property Type: Sewerage Network - Sewers - Water Company Location: Anyand Park Road, Twickenhamanyand Park Roadtwickenham Authority: Environment Agency, Thames Region Catchment Area: Not Supplied Reference: Temp.2369 Permit Version: 2 Effective Date: 3rd September 2010 Issued Date: 3rd September 2010 Revocation Date: Not Supplied Discharge Type: Public Sewage: Storm Sewage Overflow Discharge: Saline Estuary Environment: Receiving Water: Tidal Thames Status: Varied under EPR 2010 Positional Accuracy: Located by supplier to within 100m	A12SE (E)	911	1	516500 173900

Map ID	Details	Quadrant Reference (Compass Direction)	Estimated Distance From Site	Contact	NGR
9	Discharge Consents Operator: Thames Water Utilities Ltd Property Type: Sewerage Network - Sewers - Water Company Location: Anyand Park Road, Twickenhamanyand Park Roadtwickenham Authority: Environment Agency, Thames Region Catchment Area: Not Supplied Reference: Temp.2369 Permit Version: 1 Effective Date: 2nd November 1989 Issued Date: 2nd November 1989 Revocation Date: 2nd September 2010 Discharge Type: Public Sewage: Storm Sewage Overflow Discharge: Saline Estuary Environment: Receiving Water: Tidal Thames Status: Temporary Consents (Water Act 1989, Section 113) Positional Accuracy: Located by supplier to within 100m	A12SE (E)	911	1	516500 173900
10	Discharge Consents Operator: J E Perry Property Type: Domestic Property (Single) Location: Palm Beach, Eel Pie Island, Twickenham, London Authority: Environment Agency, Thames Region Catchment Area: Not Supplied Reference: Ctwc.0573 Permit Version: 1 Effective Date: 20th December 1985 Issued Date: 20th December 1985 Revocation Date: 16th April 1991 Discharge Type: Unknown Discharge: Saline Estuary Environment: Receiving Water: River Thames Status: Authorisation revokedRevoked Positional Accuracy: Located by supplier to within 100m	A8SE (SE)	916	1	516500 173200
11	Integrated Pollution Prevention And Control Name: Proper Energy Limited Location: Twickenham Biodiesel Plant Epr/Bp3334gu/S002, 37, Hamilton Road,,, TWICKENHAM, Middlesex, TW2 6SN Authority: Environment Agency - South East Region, North East Thames Area Permit Reference: EP3530ZQ Original Permit Ref: Bp3334gu Effective Date: 26th February 2013 Status: Surrender Effective Application Type: Surrender App. Sub Type: Whole Positional Accuracy: Automatically positioned to the address Activity Code: 4.1 A(1) (A) (II) Activity Description: Organic Chemicals; Oxygen Containing Compounds Eg Alcohols Primary Activity: Y	A7NW (S)	107	1	515443 173383
11	Integrated Pollution Prevention And Control Name: Proper Energy Limited Location: Twickenham Biodiesel Plant, 37, Hamilton Road,,, TWICKENHAM, Middlesex, TW2 6SN Authority: Environment Agency - South East Region, North East Thames Area Permit Reference: BP3334GU Original Permit Ref: Bp3334gu Effective Date: 21st April 2009 Status: Superseded By Variation Application Type: Application App. Sub Type: New Positional Accuracy: Automatically positioned to the address Activity Code: 4.1 A(1) (A) (II) Activity Description: Organic Chemicals; Oxygen Containing Compounds Eg Alcohols Primary Activity: Y	A7NW (S)	107	1	515443 173383
11	Integrated Pollution Prevention And Control Name: Proper Energy Limited Location: Twickenham Biodiesel Plant, 37, Hamilton Road,,, TWICKENHAM, Middlesex, TW2 6SN Authority: Environment Agency, Thames Region Permit Reference: BP3334GU Original Permit Ref: Bp3334gu Effective Date: 21st April 2009 Status: Effective Application Type: Application App. Sub Type: New Positional Accuracy: Automatically positioned to the address Activity Code: 4.1 A(1) (A) (II) Activity Description: Organic Chemicals; Oxygen Containing Compounds Eg Alcohols Primary Activity: Y	A7NW (S)	107	1	515443 173383

Map ID	Details	Quadrant Reference (Compass Direction)	Estimated Distance From Site	Contact	NGR
12	Integrated Pollution Prevention And Control Name: Thames Water Utilities Ltd Location: Mogden Combined Heat And Power Plant, Mogden Sewage Treatment Works, Mogden Lane,,, ISLEWORTH, Middlesex, TW7 7LP Authority: Environment Agency - South East Region, North East Thames Area Permit Reference: WP3533LT Original Permit Ref: Wp3533lt Effective Date: 19th December 2006 Status: Superseded By Variation Application Type: Application App. Sub Type: New Positional Accuracy: Located by supplier to within 100m Activity Code: 1.1 A(1) (B) (III) Activity Description: Combustion; Waste Derived Fuel Greater Or Equal To 3Mw But Less Than 50Mw Primary Activity: Y Activity Code: 0.0 Associated Process Activity Description: Associated Process Primary Activity: N	A15NW (N)	910	1	515400 174900
12	Integrated Pollution Prevention And Control Name: Thames Water Utilities Ltd Location: Mogden Lane, Isleworth, Middlesex, TW7 7LR Authority: Environment Agency, Thames Region Permit Reference: WP3533LT Original Permit Ref: Wp3533lt Effective Date: 19th December 2006 Status: Effective Application Type: Application App. Sub Type: New Positional Accuracy: Approximate location provided by supplier Activity Code: 0.0 Associated Process Activity Description: Associated Process Primary Activity: N Activity Code: 1.1 A(1) (B) (III) Activity Description: Combustion; Waste Derived Fuel Greater Or Equal To 3Mw But Less Than 50Mw Primary Activity: Y	A15NW (N)	910	1	515400 174900
12	Integrated Pollution Prevention And Control Name: Thames Water Utilities Ltd Location: Mogden Combined Heat And Power Plant, Mogden Sewage Treatment Works, Mogden Lane,,, ISLEWORTH, Middlesex, TW7 7LP Authority: Environment Agency - South East Region, North East Thames Area Permit Reference: YP3734ZG Original Permit Ref: Wp3533lt Effective Date: Not Supplied Status: Valid Application Type: Variation App. Sub Type: Minor Positional Accuracy: Located by supplier to within 100m Activity Code: 0.0 Associated Process Activity Description: Associated Process Primary Activity: Y	A15NW (N)	910	1	515400 174900
13	Local Authority Pollution Prevention and Controls Name: Currie Motors (Twickenham) Ltd Location: 161 Chertsey Road, TWICKENHAM, Middlesex, TW1 1ER Authority: London Borough of Richmond upon Thames, Environmental Health Department Permit Reference: Ep/M/93/03 Dated: 18th October 1993 Process Type: Local Authority Air Pollution Control Description: PG6/34 Respraying of road vehicles Status: Authorisation revokedRevoked Positional Accuracy: Automatically positioned to the address	A11NW (NE)	286	2	515615 174154
14	Local Authority Pollution Prevention and Controls Name: Crystal Dry Cleaners Location: 64 High Street, Whitton, Tw2 7ls Authority: London Borough of Richmond upon Thames, Environmental Health Department Permit Reference: LBRUT/DC/07 Dated: 27th March 2007 Process Type: Local Authority Pollution Prevention and Control Description: PG6/46 Dry cleaning Status: Permitted Positional Accuracy: Manually positioned to the address or location	A10SW (W)	324	2	514777 173784

Map ID	Details	Quadrant Reference (Compass Direction)	Estimated Distance From Site	Contact	NGR
15	Local Authority Pollution Prevention and Controls Name: Beaucare Dry Cleaners Location: 146 Heath Road, Twickenham, Tw1 4bn Authority: London Borough of Richmond upon Thames, Environmental Health Department Permit Reference: LBRUT/DC/01 Dated: 27th March 2007 Process Type: Local Authority Pollution Prevention and Control Description: PG6/46 Dry cleaning Status: Permitted Positional Accuracy: Manually positioned to the address or location	A7SW (SE)	399	2	515678 173144
16	Local Authority Pollution Prevention and Controls Name: Hanson Quarry Products Ltd Location: Twickenham Trading Centre, Rugby Road, TWICKENHAM, Middlesex, TW1 1DQ Authority: London Borough of Hounslow, Environmental Health Department Permit Reference: Not Given Dated: 29th September 1992 Process Type: Local Authority Air Pollution Control Description: PG3/1Blending, packing, loading and use of bulk cement Status: Authorisation has varied Positional Accuracy: Manually positioned within the geographical locality	A11NW (N)	412	3	515561 174360
17	Local Authority Pollution Prevention and Controls Name: Twickenham Green Dry Cleaners Location: 4 Staines Road, Twickenham, Tw2 5ah Authority: London Borough of Richmond upon Thames, Environmental Health Department Permit Reference: LBRUT/DC/31 Dated: 11th April 2007 Process Type: Local Authority Pollution Prevention and Control Description: PG6/46 Dry cleaning Status: Permitted Positional Accuracy: Manually positioned to the address or location	A2NE (SW)	481	2	515074 173004
18	Local Authority Pollution Prevention and Controls Name: Mel Dry Cleaners Location: 24 Heath Road, Twickenham, Tw1 4bz Authority: London Borough of Richmond upon Thames, Environmental Health Department Permit Reference: LBRUT/DC/19 Dated: 27th March 2007 Process Type: Local Authority Pollution Prevention and Control Description: PG6/46 Dry cleaning Status: Permitted Positional Accuracy: Manually positioned to the address or location	A8SW (SE)	571	2	516075 173162
19	Local Authority Pollution Prevention and Controls Name: Sky Dry Cleaners Location: 13 York Street, Twickenham, Tw1 3jz Authority: London Borough of Richmond upon Thames, Environmental Health Department Permit Reference: LBRUT/DC/28 Dated: 29th March 2007 Process Type: Local Authority Pollution Prevention and Control Description: PG6/46 Dry cleaning Status: Permitted Positional Accuracy: Manually positioned to the address or location	A8SW (E)	674	2	516300 173359
20	Local Authority Pollution Prevention and Controls Name: Kings Clothes Care Specialists Location: 45 King Street, Twickenham, Tw1 3sg Authority: London Borough of Richmond upon Thames, Environmental Health Department Permit Reference: LBRUT/DC/15 Dated: 29th March 2007 Process Type: Local Authority Pollution Prevention and Control Description: PG6/46 Dry cleaning Status: Permitted Positional Accuracy: Manually positioned to the address or location	A8SW (SE)	674	2	516184 173132
21	Local Authority Pollution Prevention and Controls Name: Tesco Stores Ltd Location: Mogden Lane, ISLEWORTH, Middlesex, TW7 7JY Authority: London Borough of Hounslow, Environmental Health Department Permit Reference: PPC053 Dated: 30th June 1999 Process Type: Local Authority Air Pollution Control Description: PG1/14 Petrol filling station Status: Authorised Positional Accuracy: Automatically positioned to the address	A15SW (N)	698	3	515603 174652

Map ID	Details	Quadrant Reference (Compass Direction)	Estimated Distance From Site	Contact	NGR
22	Local Authority Pollution Prevention and Controls Name: Coldel Dry Cleaners Location: 39 Hampton Road, Twickenham, Tw2 5qe Authority: London Borough of Richmond upon Thames, Environmental Health Department Permit Reference: LBRUT/DC/05 Dated: 29th March 2007 Process Type: Local Authority Pollution Prevention and Control Description: PG6/46 Dry cleaning Status: Permitted Positional Accuracy: Manually positioned to the address or location	A2SE (S)	773	2	515129 172678
23	Local Authority Pollution Prevention and Controls Name: Shell Oak Lane Location: 5-11 Richmond Road, TWICKENHAM, Middlesex, TW1 3AB Authority: London Borough of Richmond upon Thames, Environmental Health Department Permit Reference: 17/PVR Dated: 31st December 1998 Process Type: Local Authority Pollution Prevention and Control Description: PG1/14 Petrol filling station Status: Permitted Positional Accuracy: Manually positioned to the address or location	A8NE (E)	808	2	516459 173508
24	Local Authority Pollution Prevention and Controls Name: Crown Dry Cleaners (Whitton) Ltd Location: 13 High Street, Whitton, Tw2 7la Authority: London Borough of Richmond upon Thames, Environmental Health Department Permit Reference: LBRUT/DC/06 Dated: 29th March 2007 Process Type: Local Authority Pollution Prevention and Control Description: PG6/46 Dry cleaning Status: Permitted Positional Accuracy: Manually positioned to the address or location	A9SW (W)	912	2	514201 173911
25	Local Authority Pollution Prevention and Controls Name: Royal Dry Cleaners Location: 106 High Street, Whitton, Tw2 7ln Authority: London Borough of Richmond upon Thames, Environmental Health Department Permit Reference: LBRUT/DC/27 Dated: 29th March 2007 Process Type: Local Authority Pollution Prevention and Control Description: PG6/46 Dry cleaning Status: Permitted Positional Accuracy: Manually positioned to the address or location	A5NW (W)	925	2	514180 173663
26	Local Authority Pollution Prevention and Controls Name: Staines Road Service Station Location: 110-130 Staines Road, TWICKENHAM, Middlesex, TW2 5AW Authority: London Borough of Richmond upon Thames, Environmental Health Department Permit Reference: 02/PVR Dated: 21st December 1998 Process Type: Local Authority Pollution Prevention and Control Description: PG1/14 Petrol filling station Status: Permitted Positional Accuracy: Automatically positioned to the address	A1NE (SW)	963	2	514599 172764
	Nearest Surface Water Feature	A7NW (SE)	0	-	515505 173517
27	Pollution Incidents to Controlled Waters Property Type: Not Given Location: TWICKENHAM Authority: Environment Agency, Thames Region Pollutant: Oils - Unknown Note: Confirmed As A Pollution Incident Incident Date: 15th January 1994 Incident Reference: NE940030 Catchment Area: Not Given Receiving Water: Not Given Cause of Incident: Not Given Incident Severity: Category 3 - Minor Incident Positional Accuracy: Located by supplier to within 100m	A7NW (SE)	112	1	515500 173400

Map ID	Details	Quadrant Reference (Compass Direction)	Estimated Distance From Site	Contact	NGR
28	Pollution Incidents to Controlled Waters Property Type: Not Given Location: Gould Road, TWICKENHAM Authority: Environment Agency, Thames Region Pollutant: Unknown Sewage Note: Not Supplied Incident Date: 16th April 1996 Incident Reference: N1960180 Catchment Area: Not Given Receiving Water: Not Given Cause of Incident: Not Given Incident Severity: Category 3 - Minor Incident Positional Accuracy: Located by supplier to within 100m	A6SE (SW)	159	1	515180 173320
28	Pollution Incidents to Controlled Waters Property Type: Not Given Location: Gould Road 225M, TWICKENHAM Authority: Environment Agency, Thames Region Pollutant: Unknown Sewage Note: Not Supplied Incident Date: 11th April 1996 Incident Reference: N1960176 Catchment Area: Not Given Receiving Water: Not Given Cause of Incident: Not Given Incident Severity: Category 3 - Minor Incident Positional Accuracy: Located by supplier to within 100m	A6SE (SW)	159	1	515170 173330
29	Pollution Incidents to Controlled Waters Property Type: Not Given Location: Crane Park, TWICKENHAM Authority: Environment Agency, Thames Region Pollutant: Miscellaneous - Unknown Note: Confirmed As A Pollution Incident Incident Date: 5th October 1990 Incident Reference: N1900559 Catchment Area: Not Given Receiving Water: Not Given Cause of Incident: Not Given Incident Severity: Category 3 - Minor Incident Positional Accuracy: Located by supplier to within 100m	A6SE (SW)	233	1	515100 173300
30	Pollution Incidents to Controlled Waters Property Type: Not Given Location: TWICKENHAM Authority: Environment Agency, Thames Region Pollutant: Miscellaneous - Unknown Note: Confirmed As A Pollution Incident Incident Date: 9th March 1992 Incident Reference: N1920131 Catchment Area: Not Given Receiving Water: Not Given Cause of Incident: Not Given Incident Severity: Category 3 - Minor Incident Positional Accuracy: Located by supplier to within 100m	A6SE (S)	251	1	515200 173200
31	Pollution Incidents to Controlled Waters Property Type: Not Given Location: TWICKENHAM Authority: Environment Agency, Thames Region Pollutant: Oils - Unknown Note: Confirmed As A Pollution Incident Incident Date: 1st February 1990 Incident Reference: N1900047 Catchment Area: Not Given Receiving Water: Not Given Cause of Incident: Not Given Incident Severity: Category 3 - Minor Incident Positional Accuracy: Located by supplier to within 100m	A11SW (NE)	293	1	515700 174000
32	Pollution Incidents to Controlled Waters Property Type: Not Given Location: Mereway, TWICKENHAM Authority: Environment Agency, Thames Region Pollutant: Unknown Sewage Note: Confirmed As A Pollution Incident Incident Date: 31st May 1989 Incident Reference: N1890298 Catchment Area: Not Given Receiving Water: Not Given Cause of Incident: Not Given Incident Severity: Category 2 - Significant Incident Positional Accuracy: Located by supplier to within 100m	A6SW (SW)	318	1	515001 173301

Map ID	Details	Quadrant Reference (Compass Direction)	Estimated Distance From Site	Contact	NGR
32	Pollution Incidents to Controlled Waters Property Type: Not Given Location: TWICKENHAM Authority: Environment Agency, Thames Region Pollutant: Oils - Unknown Note: Confirmed As A Pollution Incident Incident Date: 4th April 1995 Incident Reference: N1950156 Catchment Area: Not Given Receiving Water: Not Given Cause of Incident: Not Given Incident Severity: Category 3 - Minor Incident Positional Accuracy: Located by supplier to within 100m	A6SW (SW)	321	1	515001 173296
32	Pollution Incidents to Controlled Waters Property Type: Not Given Location: 22 Mereway Road, TWICKENHAM Authority: Environment Agency, Thames Region Pollutant: Unknown Sewage Note: Not Supplied Incident Date: 11th April 1996 Incident Reference: N1960171 Catchment Area: Not Given Receiving Water: Not Given Cause of Incident: Not Given Incident Severity: Category 3 - Minor Incident Positional Accuracy: Located by supplier to within 100m	A6SW (SW)	327	1	515001 173281
33	Pollution Incidents to Controlled Waters Property Type: Not Given Location: Ditch At Rugby Road Authority: Environment Agency, Thames Region Pollutant: Chemicals - Unknown Note: Confirmed As A Pollution Incident Incident Date: 7th March 1989 Incident Reference: N1890122 Catchment Area: Not Given Receiving Water: Not Given Cause of Incident: Not Given Incident Severity: Category 2 - Significant Incident Positional Accuracy: Located by supplier to within 100m	A11NW (N)	332	1	515500 174300
34	Pollution Incidents to Controlled Waters Property Type: Not Given Location: Marlow Crescent, TWICKENHAM Authority: Environment Agency, Thames Region Pollutant: Storm Sewage Note: Not Supplied Incident Date: 28th January 1997 Incident Reference: THN11997030965 Catchment Area: Not Given Receiving Water: Not Given Cause of Incident: Not Given Incident Severity: Category 3 - Minor Incident Positional Accuracy: Located by supplier to within 100m	A11NW (NE)	337	1	515700 174100
35	Pollution Incidents to Controlled Waters Property Type: Not Given Location: Near Railway Street, TWICKENHAM Authority: Environment Agency, Thames Region Pollutant: Oils - Unknown Note: Not Supplied Incident Date: 30th September 1996 Incident Reference: N1960510 Catchment Area: Not Given Receiving Water: Not Given Cause of Incident: Not Given Incident Severity: Category 3 - Minor Incident Positional Accuracy: Located by supplier to within 100m	A7NE (E)	376	1	516000 173700
36	Pollution Incidents to Controlled Waters Property Type: Not Given Location: TWICKENHAM Authority: Environment Agency, Thames Region Pollutant: Unknown Sewage Note: Confirmed As A Pollution Incident Incident Date: 18th February 1995 Incident Reference: N1950076 Catchment Area: Not Given Receiving Water: Not Given Cause of Incident: Not Given Incident Severity: Category 3 - Minor Incident Positional Accuracy: Located by supplier to within 100m	A11NW (NE)	380	1	515700 174195

Map ID	Details	Quadrant Reference (Compass Direction)	Estimated Distance From Site	Contact	NGR
36	Pollution Incidents to Controlled Waters Property Type: Not Given Location: TWICKENHAM Authority: Environment Agency, Thames Region Pollutant: Chemicals - Unknown Note: Confirmed As A Pollution Incident Incident Date: 7th February 1995 Incident Reference: N1950058 Catchment Area: Not Given Receiving Water: Not Given Cause of Incident: Not Given Incident Severity: Category 3 - Minor Incident Positional Accuracy: Located by supplier to within 100m	A11NW (NE)	383	1	515700 174200
36	Pollution Incidents to Controlled Waters Property Type: Not Given Location: TWICKENHAM Authority: Environment Agency, Thames Region Pollutant: Oils - Unknown Note: Confirmed As A Pollution Incident Incident Date: 13th May 1995 Incident Reference: N1950250 Catchment Area: Not Given Receiving Water: Not Given Cause of Incident: Not Given Incident Severity: Category 3 - Minor Incident Positional Accuracy: Located by supplier to within 100m	A11NW (NE)	384	1	515705 174195
36	Pollution Incidents to Controlled Waters Property Type: Not Given Location: 27 Marlow Crescent Authority: Environment Agency, Thames Region Pollutant: Storm Sewage Note: Confirmed incident Incident Date: 6th January 1999 Incident Reference: THNE1999041501 Catchment Area: Not Given Receiving Water: Not Given Cause of Incident: Not Given Incident Severity: Category 2 - Significant Incident Positional Accuracy: Located by supplier to within 100m	A11NW (NE)	385	1	515700 174205
36	Pollution Incidents to Controlled Waters Property Type: Not Given Location: TWICKENHAM Authority: Environment Agency, Thames Region Pollutant: Unknown Sewage Note: Confirmed As A Pollution Incident Incident Date: 16th November 1995 Incident Reference: N1950617 Catchment Area: Not Given Receiving Water: Not Given Cause of Incident: Not Given Incident Severity: Category 3 - Minor Incident Positional Accuracy: Located by supplier to within 100m	A11NW (NE)	387	1	515705 174200
36	Pollution Incidents to Controlled Waters Property Type: Not Given Location: Twickenham Trading Estate Authority: Environment Agency, Thames Region Pollutant: Oils - Unknown Note: Confirmed As A Pollution Incident Incident Date: Not Supplied Incident Reference: N1890495 Catchment Area: Not Given Receiving Water: Not Given Cause of Incident: Not Given Incident Severity: Category 2 - Significant Incident Positional Accuracy: Located by supplier to within 100m	A11NW (NE)	390	1	515705 174205
37	Pollution Incidents to Controlled Waters Property Type: Not Given Location: TWICKENHAM Authority: Environment Agency, Thames Region Pollutant: Unknown Sewage Note: Confirmed As A Pollution Incident Incident Date: Not Supplied Incident Reference: NE920706 Catchment Area: Not Given Receiving Water: Not Given Cause of Incident: Not Given Incident Severity: Category 2 - Significant Incident Positional Accuracy: Located by supplier to within 100m	A11NW (NE)	412	1	515700 174250

Map ID	Details	Quadrant Reference (Compass Direction)	Estimated Distance From Site	Contact	NGR
37	Pollution Incidents to Controlled Waters Property Type: Not Given Location: Twickenham Trading Estate Authority: Environment Agency, Thames Region Pollutant: Oils - Unknown Note: Confirmed As A Pollution Incident Incident Date: 26th September 1992 Incident Reference: NE920524 Catchment Area: Not Given Receiving Water: Not Given Cause of Incident: Not Given Incident Severity: Category 2 - Significant Incident Positional Accuracy: Located by supplier to within 100m	A11NW (NE)	442	1	515700 174295
37	Pollution Incidents to Controlled Waters Property Type: Not Given Location: TWICKENHAM Authority: Environment Agency, Thames Region Pollutant: General Note: Confirmed incident Incident Date: 25th May 1999 Incident Reference: THNE1999043124 Catchment Area: Not Given Receiving Water: Not Given Cause of Incident: Not Given Incident Severity: Category 2 - Significant Incident Positional Accuracy: Located by supplier to within 10m	A11NW (NE)	445	1	515695 174305
37	Pollution Incidents to Controlled Waters Property Type: Not Given Location: TWICKENHAM Authority: Environment Agency, Thames Region Pollutant: Oils - Unknown Note: Confirmed As A Pollution Incident Incident Date: 19th September 1992 Incident Reference: NE920508 Catchment Area: Not Given Receiving Water: Not Given Cause of Incident: Not Given Incident Severity: Category 3 - Minor Incident Positional Accuracy: Located by supplier to within 100m	A11NW (NE)	445	1	515700 174300
37	Pollution Incidents to Controlled Waters Property Type: Not Given Location: TWICKENHAM Authority: Environment Agency, Thames Region Pollutant: Oils - Unknown Note: Confirmed As A Pollution Incident Incident Date: 3rd October 1992 Incident Reference: NE920546 Catchment Area: Not Given Receiving Water: Not Given Cause of Incident: Not Given Incident Severity: Category 3 - Minor Incident Positional Accuracy: Located by supplier to within 100m	A11NW (NE)	446	1	515705 174295
37	Pollution Incidents to Controlled Waters Property Type: Not Given Location: Marlow Crescent, TWICKENHAM Authority: Environment Agency, Thames Region Pollutant: Oils - Unknown Note: Not Supplied Incident Date: 22nd March 1997 Incident Reference: THN11997031209 Catchment Area: Not Given Receiving Water: Not Given Cause of Incident: Not Given Incident Severity: Category 3 - Minor Incident Positional Accuracy: Located by supplier to within 100m	A11NW (NE)	449	1	515700 174305
37	Pollution Incidents to Controlled Waters Property Type: Not Given Location: TWICKENHAM Authority: Environment Agency, Thames Region Pollutant: Unknown Sewage Note: Confirmed As A Pollution Incident Incident Date: 13th February 1995 Incident Reference: N1950068 Catchment Area: Not Given Receiving Water: Not Given Cause of Incident: Not Given Incident Severity: Category 2 - Significant Incident Positional Accuracy: Located by supplier to within 100m	A11NW (NE)	449	1	515705 174300

Map ID	Details	Quadrant Reference (Compass Direction)	Estimated Distance From Site	Contact	NGR
37	Pollution Incidents to Controlled Waters Property Type: Not Given Location: Marlow Crescent, TWICKENHAM Authority: Environment Agency, Thames Region Pollutant: Unknown Sewage Note: Not Supplied Incident Date: 22nd February 1997 Incident Reference: THN11997031089 Catchment Area: Not Given Receiving Water: Not Given Cause of Incident: Not Given Incident Severity: Category 3 - Minor Incident Positional Accuracy: Located by supplier to within 100m	A11NW (NE)	452	1	515705 174305
38	Pollution Incidents to Controlled Waters Property Type: Not Given Location: TWICKENHAM Authority: Environment Agency, Thames Region Pollutant: Oils - Unknown Note: Confirmed As A Pollution Incident Incident Date: 18th October 1992 Incident Reference: NE920575 Catchment Area: Not Given Receiving Water: Not Given Cause of Incident: Not Given Incident Severity: Category 3 - Minor Incident Positional Accuracy: Located by supplier to within 100m	A11NE (NE)	441	1	515750 174230
38	Pollution Incidents to Controlled Waters Property Type: Not Given Location: Marlow Crescent, TWICKENHAM Authority: Environment Agency, Thames Region Pollutant: Unknown Sewage Note: Not Supplied Incident Date: 8th March 1997 Incident Reference: THN11997031138 Catchment Area: Not Given Receiving Water: Not Given Cause of Incident: Not Given Incident Severity: Category 3 - Minor Incident Positional Accuracy: Unknown	A11NE (NE)	452	1	515750 174250
39	Pollution Incidents to Controlled Waters Property Type: Not Given Location: Engine Direct Authority: Environment Agency, Thames Region Pollutant: Oils - Unknown Note: Confirmed incident Incident Date: 7th January 1999 Incident Reference: THNE1999041550 Catchment Area: Not Given Receiving Water: Not Given Cause of Incident: Not Given Incident Severity: Category 3 - Minor Incident Positional Accuracy: Approximate location provided by supplier	A15SW (N)	465	1	515600 174400
40	Pollution Incidents to Controlled Waters Property Type: Not Given Location: The Meadway, TWICKENHAM Authority: Environment Agency, Thames Region Pollutant: Chemicals - Unknown Note: Not Supplied Incident Date: 2nd July 1996 Incident Reference: N1960061 Catchment Area: Not Given Receiving Water: Not Given Cause of Incident: Not Given Incident Severity: Category 3 - Minor Incident Positional Accuracy: Located by supplier to within 100m	A6SW (SW)	571	1	514750 173250
41	Pollution Incidents to Controlled Waters Property Type: Not Given Location: TWICKENHAM Authority: Environment Agency, Thames Region Pollutant: Oils - Unknown Note: Confirmed As A Pollution Incident Incident Date: 9th May 1994 Incident Reference: NE940304 Catchment Area: Not Given Receiving Water: Not Given Cause of Incident: Not Given Incident Severity: Category 3 - Minor Incident Positional Accuracy: Located by supplier to within 100m	A15SE (NE)	587	1	515800 174400

Map ID	Details	Quadrant Reference (Compass Direction)	Estimated Distance From Site	Contact	NGR
42	Pollution Incidents to Controlled Waters Property Type: Not Given Location: TWICKENHAM Authority: Environment Agency, Thames Region Pollutant: Oils - Unknown Note: Confirmed As A Pollution Incident Incident Date: 9th April 1992 Incident Reference: N1920218 Catchment Area: Not Given Receiving Water: Not Given Cause of Incident: Not Given Incident Severity: Category 3 - Minor Incident Positional Accuracy: Located by supplier to within 100m	A5SE (SW)	605	1	514700 173300
42	Pollution Incidents to Controlled Waters Property Type: Not Given Location: TWICKENHAM Authority: Environment Agency, Thames Region Pollutant: Oils - Unknown Note: Confirmed As A Pollution Incident Incident Date: 18th February 1994 Incident Reference: NE940094 Catchment Area: Not Given Receiving Water: Not Given Cause of Incident: Not Given Incident Severity: Category 3 - Minor Incident Positional Accuracy: Located by supplier to within 100m	A5SE (SW)	606	1	514700 173295
43	Pollution Incidents to Controlled Waters Property Type: Not Given Location: Marlow Crescent Authority: Environment Agency, Thames Region Pollutant: Oils - Unknown Note: Confirmed incident Incident Date: 23rd March 1999 Incident Reference: THNE1999042288 Catchment Area: Not Given Receiving Water: Not Given Cause of Incident: Not Given Incident Severity: Category 3 - Minor Incident Positional Accuracy: Approximate location provided by supplier	A3NE (SE)	643	1	516000 173005
43	Pollution Incidents to Controlled Waters Property Type: Not Given Location: 153 Fulwell Park A, TWICKENHAM Authority: Environment Agency, Thames Region Pollutant: General Note: No Pollution Found Incident Date: 10th October 1998 Incident Reference: THNE1998040836 Catchment Area: Not Given Receiving Water: Not Given Cause of Incident: Not Given Incident Severity: Category 3 - Minor Incident Positional Accuracy: Located by supplier to within 100m	A3NE (SE)	645	1	516005 173005
43	Pollution Incidents to Controlled Waters Property Type: Not Given Location: TWICKENHAM Authority: Environment Agency, Thames Region Pollutant: Oils - Unknown Note: Confirmed As A Pollution Incident Incident Date: 19th September 1995 Incident Reference: SE950447 Catchment Area: Not Given Receiving Water: Not Given Cause of Incident: Not Given Incident Severity: Category 3 - Minor Incident Positional Accuracy: Located by supplier to within 100m	A3NE (SE)	647	1	516000 173000
43	Pollution Incidents to Controlled Waters Property Type: Not Given Location: TWICKENHAM Authority: Environment Agency, Thames Region Pollutant: Oils - Unknown Note: Not Supplied Incident Date: 5th September 1997 Incident Reference: THN11997029365 Catchment Area: Not Given Receiving Water: Not Given Cause of Incident: Not Given Incident Severity: Category 2 - Significant Incident Positional Accuracy: Located by supplier to within 100m	A3NE (SE)	649	1	516005 173000

Map ID	Details	Quadrant Reference (Compass Direction)	Estimated Distance From Site	Contact	NGR
43	Pollution Incidents to Controlled Waters Property Type: Not Given Location: The Barmy Elms P/H Authority: Environment Agency, Thames Region Pollutant: Miscellaneous - Other Note: Not Supplied Incident Date: 1st August 1996 Incident Reference: SE960454 Catchment Area: Not Given Receiving Water: Not Given Cause of Incident: Not Given Incident Severity: Category 3 - Minor Incident Positional Accuracy: Located by supplier to within 100m	A3NE (SE)	651	1	516000 172995
43	Pollution Incidents to Controlled Waters Property Type: Not Given Location: Ivy Bridge Estate, ISLEWORTH Authority: Environment Agency, Thames Region Pollutant: Oils - Unknown Note: Not Supplied Incident Date: 17th May 1996 Incident Reference: N1960264 Catchment Area: Not Given Receiving Water: Not Given Cause of Incident: Not Given Incident Severity: Category 3 - Minor Incident Positional Accuracy: Located by supplier to within 100m	A3NE (SE)	654	1	516005 172995
44	Pollution Incidents to Controlled Waters Property Type: Not Given Location: Summerwood Road Authority: Environment Agency, Thames Region Pollutant: Oils - Unknown Note: Confirmed As A Pollution Incident Incident Date: 7th November 1990 Incident Reference: N1900603 Catchment Area: Not Given Receiving Water: Not Given Cause of Incident: Not Given Incident Severity: Category 3 - Minor Incident Positional Accuracy: Located by supplier to within 100m	A15SE (NE)	662	1	515900 174400
45	Pollution Incidents to Controlled Waters Property Type: Not Given Location: TWICKENHAM Authority: Environment Agency, Thames Region Pollutant: Unknown Sewage Note: Confirmed As A Pollution Incident Incident Date: 29th October 1995 Incident Reference: SE950500 Catchment Area: Not Given Receiving Water: Not Given Cause of Incident: Not Given Incident Severity: Category 3 - Minor Incident Positional Accuracy: Located by supplier to within 100m	A8SW (SE)	693	1	516300 173300
46	Pollution Incidents to Controlled Waters Property Type: Not Given Location: TWICKENHAM Authority: Environment Agency, Thames Region Pollutant: Oils - Unknown Note: Confirmed As A Pollution Incident Incident Date: 23rd March 1990 Incident Reference: SE900082 Catchment Area: Not Given Receiving Water: Not Given Cause of Incident: Not Given Incident Severity: Category 3 - Minor Incident Positional Accuracy: Located by supplier to within 100m	A8SW (SE)	706	1	516200 173100
46	Pollution Incidents to Controlled Waters Property Type: Not Given Location: TWICKENHAM Authority: Environment Agency, Thames Region Pollutant: Oils - Unknown Note: Confirmed As A Pollution Incident Incident Date: 28th April 1995 Incident Reference: SE950185 Catchment Area: Not Given Receiving Water: Not Given Cause of Incident: Not Given Incident Severity: Category 3 - Minor Incident Positional Accuracy: Located by supplier to within 100m	A8SW (SE)	709	1	516200 173095

Map ID	Details	Quadrant Reference (Compass Direction)	Estimated Distance From Site	Contact	NGR
46	Pollution Incidents to Controlled Waters Property Type: Not Given Location: TWICKENHAM Authority: Environment Agency, Thames Region Pollutant: Unknown Sewage Note: Confirmed As A Pollution Incident Incident Date: 14th June 1995 Incident Reference: SE950302 Catchment Area: Not Given Receiving Water: Not Given Cause of Incident: Not Given Incident Severity: Category 3 - Minor Incident Positional Accuracy: Located by supplier to within 100m	A8SW (SE)	713	1	516205 173095
47	Pollution Incidents to Controlled Waters Property Type: Not Given Location: Mogden Lane, ISLEWORTH Authority: Environment Agency, Thames Region Pollutant: Miscellaneous - Natural Note: Confirmed As A Pollution Incident Incident Date: 1st July 1992 Incident Reference: N1920389 Catchment Area: Not Given Receiving Water: Not Given Cause of Incident: Not Given Incident Severity: Category 2 - Significant Incident Positional Accuracy: Located by supplier to within 100m	A14SE (N)	715	1	515300 174700
48	Pollution Incidents to Controlled Waters Property Type: Not Given Location: Perivale Park, GREENFORD Authority: Environment Agency, Thames Region Pollutant: Storm Sewage Note: Not Supplied Incident Date: 17th March 1997 Incident Reference: THN11997031195 Catchment Area: Not Given Receiving Water: Not Given Cause of Incident: Not Given Incident Severity: Category 3 - Minor Incident Positional Accuracy: Located by supplier to within 100m	A2NW (SW)	731	1	514850 172850
49	Pollution Incidents to Controlled Waters Property Type: Not Given Location: TWICKENHAM Authority: Environment Agency, Thames Region Pollutant: Oils - Unknown Note: Confirmed As A Pollution Incident Incident Date: 11th May 1995 Incident Reference: SE950210 Catchment Area: Not Given Receiving Water: Not Given Cause of Incident: Not Given Incident Severity: Category 3 - Minor Incident Positional Accuracy: Located by supplier to within 100m	A8SW (SE)	734	1	516300 173200
49	Pollution Incidents to Controlled Waters Property Type: Not Given Location: Embankment, TWICKENHAM Authority: Environment Agency, Thames Region Pollutant: Storm Sewage Note: Not Supplied Incident Date: 4th July 1998 Incident Reference: THSE1998039493 Catchment Area: Not Given Receiving Water: Not Given Cause of Incident: Not Given Incident Severity: Category 3 - Minor Incident Positional Accuracy: Located by supplier to within 100m	A8SW (SE)	737	1	516300 173195
50	Pollution Incidents to Controlled Waters Property Type: Not Given Location: TWICKENHAM Authority: Environment Agency, Thames Region Pollutant: Unknown Sewage Note: Not Supplied Incident Date: 2nd May 1997 Incident Reference: THSE1997032206 Catchment Area: Not Given Receiving Water: Not Given Cause of Incident: Not Given Incident Severity: Category 3 - Minor Incident Positional Accuracy: Located by supplier to within 100m	A8SW (SE)	786	1	516300 173100

Map ID	Details	Quadrant Reference (Compass Direction)	Estimated Distance From Site	Contact	NGR
51	Pollution Incidents to Controlled Waters Property Type: Not Given Location: TWICKENHAM Authority: Environment Agency, Thames Region Pollutant: General Note: Not Supplied Incident Date: 6th July 1998 Incident Reference: THNE1998039473 Catchment Area: Not Given Receiving Water: Not Given Cause of Incident: Not Given Incident Severity: Category 3 - Minor Incident Positional Accuracy: Located by supplier to within 100m	A8SE (E)	787	1	516400 173300
51	Pollution Incidents to Controlled Waters Property Type: Not Given Location: ISLEWORTH, Middlesex Authority: Environment Agency, Thames Region Pollutant: General Note: Not Supplied Incident Date: 16th July 1997 Incident Reference: THSE1997028732 Catchment Area: Not Given Receiving Water: Not Given Cause of Incident: Not Given Incident Severity: Category 3 - Minor Incident Positional Accuracy: Located by supplier to within 100m	A8SE (SE)	797	1	516400 173270
52	Pollution Incidents to Controlled Waters Property Type: Not Given Location: Wharfe Lane Authority: Environment Agency, Thames Region Pollutant: Oils - Unknown Note: Confirmed As A Pollution Incident Incident Date: Not Supplied Incident Reference: SE920329 Catchment Area: Not Given Receiving Water: Not Given Cause of Incident: Not Given Incident Severity: Category 3 - Minor Incident Positional Accuracy: Located by supplier to within 100m	A8SW (SE)	806	1	516370 173180
53	Pollution Incidents to Controlled Waters Property Type: Not Given Location: TWICKENHAM Authority: Environment Agency, Thames Region Pollutant: Oils - Unknown Note: Confirmed As A Pollution Incident Incident Date: 15th March 1992 Incident Reference: N1920146 Catchment Area: Not Given Receiving Water: Not Given Cause of Incident: Not Given Incident Severity: Category 2 - Significant Incident Positional Accuracy: Located by supplier to within 100m	A16SW (NE)	966	1	516200 174500
54	Pollution Incidents to Controlled Waters Property Type: Not Given Location: Orchard Road, TWICKENHAM Authority: Environment Agency, Thames Region Pollutant: Oils - Unknown Note: Confirmed As A Pollution Incident Incident Date: 13th February 1989 Incident Reference: N1890077 Catchment Area: Not Given Receiving Water: Not Given Cause of Incident: Not Given Incident Severity: Category 3 - Minor Incident Positional Accuracy: Located by supplier to within 100m	A16SW (NE)	999	1	516300 174400
55	Prosecutions Relating to Controlled Waters Location: Marlow Crescent, TWICKENHAM, Middlesex, TW1 Prosecution Text: EA Data 11/02/2000, Sewage effluent found in the Whitton Brook at Twickenham. After complaints from residents in Marlow Crescent EA officers found a blocked foul sewer some distance away allowing raw sewage to pollute the watercourse. Prosecution Act: WRA91 s85(3a) Hearing Date: 6th January 2000 Verdict: Guilty Fine: 7000 Cost: 700 Positional Accuracy: Manually positioned to the road within the address or location	A11NE (NE)	422	1	515729 174227

Map ID	Details	Quadrant Reference (Compass Direction)	Estimated Distance From Site	Contact	NGR
	River Quality Name: Crane GQA Grade: River Quality C Reach: Duke Of N'S R (Lower) - Tideway Estimated Distance 3.4 (km): Flow Rate: Flow less than 0.31 cumecs Flow Type: River Year: 2000	A7NW (SE)	0	1	515473 173535
	River Quality Name: Duke Of Northumberland'S GQA Grade: River Quality C Reach: Crane - Tideway Estimated Distance 4.3 (km): Flow Rate: Flow less than 0.31 cumecs Flow Type: River Year: 2000	A10SE (NW)	0	1	515133 173815
	River Quality Name: Crane GQA Grade: River Quality D Reach: Yeading Bk - Duke Of N'S R (Lower) Estimated Distance 10.2 (km): Flow Rate: Flow less than 0.62 cumecs Flow Type: River Year: 2000	A6SW (SW)	430	1	514887 173285
	River Quality Name: Not Supplied GQA Grade: Unclassified Tidal River Reach: Not Supplied Estimated Distance Not Supplied (km): Flow Rate: Not Supplied Flow Type: Not Supplied Year: 1995	A4NW (SE)	909	1	516200 172820
56	Substantiated Pollution Incident Register Authority: Environment Agency - Thames Region, South East Area Incident Date: 1st November 2001 Incident Reference: 46774 Water Impact: Category 1 - Major Incident Air Impact: Category 2 - Significant Incident Land Impact: Category 4 - No Impact Positional Accuracy: Located by supplier to within 10m Pollutant: Crude Sewage	A11NE (NE)	452	1	515750 174250
57	Substantiated Pollution Incident Register Authority: Environment Agency - Thames Region, South East Area Incident Date: 14th August 2003 Incident Reference: 181948 Water Impact: Category 2 - Significant Incident Air Impact: Category 4 - No Impact Land Impact: Category 4 - No Impact Positional Accuracy: Located by supplier to within 10m Pollutant: Pollutant Not Identified: Not Identified	A12SW (E)	519	1	516139 173734
58	Substantiated Pollution Incident Register Authority: Environment Agency - Thames Region, South East Area Incident Date: 23rd July 2006 Incident Reference: 419938 Water Impact: Category 2 - Significant Incident Air Impact: Category 4 - No Impact Land Impact: Category 4 - No Impact Positional Accuracy: Located by supplier to within 10m Pollutant: Pollutant Not Identified: Not Identified	A5SE (SW)	635	1	514695 173214
59	Substantiated Pollution Incident Register Authority: Environment Agency - Thames Region, North East Area Incident Date: 7th June 2009 Incident Reference: 685449 Water Impact: Category 2 - Significant Incident Air Impact: Category 4 - No Impact Land Impact: Category 4 - No Impact Positional Accuracy: Located by supplier to within 10m Pollutant: Storm Sewage	A15NW (N)	852	1	515436 174840

Map ID	Details	Quadrant Reference (Compass Direction)	Estimated Distance From Site	Contact	NGR
60	Water Abstractions Operator: Thames Water Utilities Ltd Licence Number: Th/039/0037/004 Permit Version: 1 Location: Duke Of Northumberland River - Mogden Sewage Treatment Works Authority: Environment Agency, Thames Region Abstraction: Water supply related: General Use (Low Loss) Abstraction Type: Water may be abstracted from a single point Source: Surface Daily Rate (m3): Not Supplied Yearly Rate (m3): Not Supplied Details: Mogden Stw, Isleworth, Middlesex Authorised Start: 01 April Authorised End: 31 March Permit Start Date: 1st April 2013 Permit End Date: Not Supplied Positional Accuracy: Located by supplier to within 10m	A15NW (N)	868	1	515406 174858
60	Water Abstractions Operator: Thames Water Utilities Ltd Licence Number: Th/039/0037/001 Permit Version: 1 Location: Duke Of Northumberland River - Mogden Sewage Treatment Works Authority: Environment Agency, Thames Region Abstraction: Water supply related: General Use (Low Loss) Abstraction Type: Water may be abstracted from a single point Source: Surface Daily Rate (m3): Not Supplied Yearly Rate (m3): Not Supplied Details: Na Authorised Start: 01 April Authorised End: 31 March Permit Start Date: 12th August 2009 Permit End Date: Not Supplied Positional Accuracy: Located by supplier to within 10m	A15NW (N)	868	1	515406 174858
60	Water Abstractions Operator: Thames Water Utilities Ltd Licence Number: 28/39/37/0007 Permit Version: 1 Location: D.Of Northumberland- Mogden Sewage Treatment Wrks, Isleworth Authority: Environment Agency, Thames Region Abstraction: Water supply related: General Use (Low Loss) Abstraction Type: Water may be abstracted from a single point Source: Surface Daily Rate (m3): Not Supplied Yearly Rate (m3): Not Supplied Details: Mogden Stw, Isleworth Authorised Start: 01 January Authorised End: 31 December Permit Start Date: 1st January 2007 Permit End Date: Not Supplied Positional Accuracy: Located by supplier to within 10m	A15NW (N)	871	1	515410 174860
	Water Abstractions Operator: St Margarets Res Grounds Licence Number: 28/39/34/0006 Permit Version: 100 Location: Borehole At St. Margaret'S Lake, Twickenham Authority: Environment Agency, Thames Region Abstraction: Private Non-Industrial Amenity: Lake And Pond Throughflow Abstraction Type: Water may be abstracted from a single point Source: Groundwater Daily Rate (m3): 20 Yearly Rate (m3): 7168 Details: St. Margaret'S Lake, Twickenham Authorised Start: 01 January Authorised End: 31 December Permit Start Date: 8th October 1982 Permit End Date: Not Supplied Positional Accuracy: Located by supplier to within 100m	(NE)	1504	1	516800 174600

Map ID	Details	Quadrant Reference (Compass Direction)	Estimated Distance From Site	Contact	NGR
	Water Abstractions Operator: Trustees Of Ham Polo Club Licence Number: 28/39/35/0008 Permit Version: 101 Location: River Thames At Ham Polo Club, Petersham, Surrey Authority: Environment Agency, Thames Region Abstraction: Sports Grounds/Facilities: Spray Irrigation - Direct Abstraction Type: Water may be abstracted from a single point Source: Tidal Daily Rate (m3): Not Supplied Yearly Rate (m3): Not Supplied Details: Ham Polo Club - Petersham Surrey Authorised Start: 01 April Authorised End: 31 October Permit Start Date: 23rd June 2004 Permit End Date: Not Supplied Positional Accuracy: Located by supplier to within 10m	(E)	1698	1	517330 173290
	Water Abstractions Operator: Trustees Of Ham Polo Club Licence Number: 28/39/35/0008 Permit Version: 101 Location: River Thames At Ham Polo Club, Petersham, Surrey Authority: Environment Agency, Thames Region Abstraction: Sports Grounds/Facilities: Spray Irrigation - Direct Abstraction Type: Water may be abstracted from a single point Source: Tidal Daily Rate (m3): Not Supplied Yearly Rate (m3): Not Supplied Details: Ham Polo Club - Petersham Surrey Authorised Start: 01 May Authorised End: 31 October Permit Start Date: 23rd June 2004 Permit End Date: Not Supplied Positional Accuracy: Located by supplier to within 10m	(E)	1698	1	517330 173290
	Water Abstractions Operator: Trustees Of Ham Polo Club Licence Number: 28/39/35/0008 Permit Version: 100 Location: River Thames At Ham Polo Club, Petersham, Surrey Authority: Environment Agency, Thames Region Abstraction: Sports Grounds/Facilities: Spray Irrigation - Direct Abstraction Type: Water may be abstracted from a single point Source: Tidal Daily Rate (m3): 227 Yearly Rate (m3): 3410 Details: River Thames At Ham Polo Club, Petersham, Surrey Authorised Start: 01 May Authorised End: 30 September Permit Start Date: 1st October 1981 Permit End Date: Not Supplied Positional Accuracy: Located by supplier to within 10m	(E)	1698	1	517330 173290
	Water Abstractions Operator: The Garvin Honey Co Ltd Licence Number: 28/39/36/0040 Permit Version: Not Supplied Location: Garvin House, ISLEWORTH Authority: Environment Agency, Thames Region Abstraction: Cooling Abstraction Type: Not Supplied Source: Groundwater Daily Rate (m3): 45 Yearly Rate (m3): 11365 Details: River Gravel Authorised Start: Not Supplied Authorised End: Not Supplied Permit Start Date: Not Supplied Permit End Date: Not Supplied Positional Accuracy: Located by supplier to within 100m	(N)	1764	1	516100 175600

Map ID	Details	Quadrant Reference (Compass Direction)	Estimated Distance From Site	Contact	NGR
	Water Abstractions Operator: Envirotech Developments Limited Licence Number: 28/39/37/0006 Permit Version: 100 Location: Borehole 'B' At 31 Cross Lances Road, Hounslow Authority: Environment Agency, Thames Region Abstraction: Commercial/Industrial/Public Services: Drinking; Cooking; Sanitary; Washing; (Small Garden) Abstraction Type: Water may be abstracted from a single point Source: Groundwater Daily Rate (m3): 5 Yearly Rate (m3): 218 Details: 31 Cross Lances Road, Hounslow Authorised Start: 01 January Authorised End: 31 December Permit Start Date: 27th February 1984 Permit End Date: Not Supplied Positional Accuracy: Located by supplier to within 100m	(NW)	1883	1	513700 175100
	Water Abstractions Operator: Envirotech Developments Limited Licence Number: 28/39/37/0006 Permit Version: 100 Location: Borehole 'B' At 31 Cross Lances Road, Hounslow Authority: Environment Agency, Thames Region Abstraction: Other Industrial/Commercial/Public Services: Process Water Abstraction Type: Water may be abstracted from a single point Source: Groundwater Daily Rate (m3): Not Supplied Yearly Rate (m3): Not Supplied Details: 31 Cross Lances Road, Hounslow, Middlesex Authorised Start: 01 January Authorised End: 31 December Permit Start Date: 27th February 1984 Permit End Date: Not Supplied Positional Accuracy: Located by supplier to within 10m	(NW)	1883	1	513700 175100
	Groundwater Vulnerability Soil Classification: Soils of High Leaching Potential (U) - Soil information for restored mineral workings and urban areas is based on fewer observations than elsewhere. A worst case vulnerability classification (H) assumed, until proved otherwise Map Sheet: Sheet 39 West London Scale: 1:100,000	A6NE (NE)	0	1	515370 173699
	Drift Deposits None				
	Bedrock Aquifer Designations Aquifer Desination: Unproductive Strata	A6NE (NE)	0	4	515370 173699
	Superficial Aquifer Designations Aquifer Designation: Principal Aquifer	A6NE (NE)	0	4	515370 173699
	Extreme Flooding from Rivers or Sea without Defences Type: Extent of Extreme Flooding from Rivers or Sea without Defences Flood Plain Type: Fluvial Models Boundary Accuracy: As Supplied	A7NW (S)	0	1	515380 173578
	Extreme Flooding from Rivers or Sea without Defences Type: Extent of Extreme Flooding from Rivers or Sea without Defences Flood Plain Type: Fluvial Models Boundary Accuracy: As Supplied	A11SW (NE)	2	1	515522 173866
	Extreme Flooding from Rivers or Sea without Defences Type: Extent of Extreme Flooding from Rivers or Sea without Defences Flood Plain Type: Fluvial Models Boundary Accuracy: As Supplied	A7NW (SE)	8	1	515643 173533
	Extreme Flooding from Rivers or Sea without Defences Type: Extent of Extreme Flooding from Rivers or Sea without Defences Flood Plain Type: Fluvial Models Boundary Accuracy: As Supplied	A7NW (SE)	13	1	515463 173491
	Extreme Flooding from Rivers or Sea without Defences Type: Extent of Extreme Flooding from Rivers or Sea without Defences Flood Plain Type: Fluvial Models Boundary Accuracy: As Supplied	A6NE (S)	37	1	515297 173397
	Flooding from Rivers or Sea without Defences Type: Extent of Flooding from Rivers or Sea without Defences Flood Plain Type: Fluvial Models Boundary Accuracy: As Supplied	A7NW (S)	0	1	515446 173496

Map ID	Details	Quadrant Reference (Compass Direction)	Estimated Distance From Site	Contact	NGR
	Flooding from Rivers or Sea without Defences Type: Extent of Flooding from Rivers or Sea without Defences Flood Plain Type: Fluvial Models Boundary Accuracy: As Supplied	A7NW (SE)	0	1	515505 173519
	Flooding from Rivers or Sea without Defences Type: Extent of Flooding from Rivers or Sea without Defences Flood Plain Type: Fluvial Models Boundary Accuracy: As Supplied	A10SE (W)	2	1	515096 173759
	Flooding from Rivers or Sea without Defences Type: Extent of Flooding from Rivers or Sea without Defences Flood Plain Type: Fluvial Models Boundary Accuracy: As Supplied	A10SE (NW)	37	1	515139 173920
	Flooding from Rivers or Sea without Defences Type: Extent of Flooding from Rivers or Sea without Defences Flood Plain Type: Fluvial Models Boundary Accuracy: As Supplied	A6NE (S)	37	1	515297 173397
	Flooding from Rivers or Sea without Defences Type: Extent of Flooding from Rivers or Sea without Defences Flood Plain Type: Fluvial Models Boundary Accuracy: As Supplied	A10NE (NW)	180	1	515110 174065
	Areas Benefiting from Flood Defences None				
	Flood Water Storage Areas None				
	Flood Defences None				
61	Detailed River Network Lines River Type: Primary River River Name: River Crane Hydrographic Area: D006 River Flow Type: Primary Flow Path River Surface Level: Surface Drain Feature: Not a Drain Flood Risk: Flood Risk Management Indicative/Statutory Main River Management Status: Water Course: Crane Name: Water Course: 36CR Reference:	A7NW (S)	4	1	515444 173490
62	Detailed River Network Lines River Type: Primary River River Name: Duke of Northumberland's River Hydrographic Area: D006 River Flow Type: Secondary Flow Path River Surface Level: Surface Drain Feature: Not a Drain Flood Risk: Flood Risk Management Indicative/Statutory Main River Management Status: Water Course: Duke Of Northumberlands Name: Water Course: 36DH Reference:	A10SE (W)	7	1	515093 173766
63	Detailed River Network Lines River Type: Primary River River Name: Not Supplied Hydrographic Area: D006 River Flow Type: Primary Flow Path River Surface Level: Surface Drain Feature: Not a Drain Flood Risk: Flood Risk Management Indicative/Statutory Main River Management Status: Water Course: Whitton Brook Name: Water Course: 36WH Reference:	A11NW (N)	340	1	515592 174256

Map ID	Details	Quadrant Reference (Compass Direction)	Estimated Distance From Site	Contact	NGR
64	Detailed River Network Lines River Type: Extended Culvert (greater than 50m) River Name: Not Supplied Hydrographic Area: D006 River Flow Type: Primary Flow Path River Surface Level: Below Surface Drain Feature: Not a Drain Flood Risk: Flood Risk Management Indicative/Statutory Main River Management Status: Water Course: Whitton Brook Name: Water Course: 36WH Reference:	A11NW (NE)	340	1	515609 174242
65	Detailed River Network Lines River Type: Primary River River Name: River Crane Hydrographic Area: D006 River Flow Type: Primary Flow Path River Surface Level: Surface Drain Feature: Not a Drain Flood Risk: Flood Risk Management Indicative/Statutory Main River Management Status: Water Course: Crane Name: Water Course: 36CR Reference:	A6SW (SW)	373	1	514945 173292
66	Detailed River Network Lines River Type: Primary River River Name: Not Supplied Hydrographic Area: D006 River Flow Type: Primary Flow Path River Surface Level: Surface Drain Feature: Not a Drain Flood Risk: Flood Risk Management Indicative/Statutory Main River Management Status: Water Course: Whitton Brook Name: Water Course: 36WH Reference:	A11NW (NE)	376	1	515667 174233
	Detailed River Network Offline Drainage None				

Map ID	Details	Quadrant Reference (Compass Direction)	Estimated Distance From Site	Contact	NGR
67	Historical Landfill Sites Licence Holder: Not Supplied Location: St. Maragrets, Isleworth, Hounslow, London Name: Twickenham Trading Estate Operator Location: Not Supplied Boundary Accuracy: As Supplied Provider Reference: EAHLD11226 First Input Date: 31st December 1946 Last Input Date: 31st December 1963 Specified Waste: Deposited Waste included Inert Waste Type: EA Waste Ref: 0 Regis Ref: Not Supplied WRC Ref: 5540/0036 BGS Ref: Not Supplied Other Ref: 8HO038	A11NW (N)	345	1	515596 174260
68	Historical Landfill Sites Licence Holder: Willmont Brothers Location: Isleworth, Hounslow, London Name: Ivybridge Operator Location: Not Supplied Boundary Accuracy: As Supplied Provider Reference: EAHLD11374 First Input Date: 31st December 1955 Last Input Date: 31st December 1966 Specified Waste: Deposited Waste included Inert and Industrial Waste Type: EA Waste Ref: 0 Regis Ref: Not Supplied WRC Ref: 5540/0035 BGS Ref: Not Supplied Other Ref: 8HO037, HOU038	A11NE (NE)	552	1	515899 174248
69	Historical Landfill Sites Licence Holder: Ham River Construction Limited Location: Lampton Road, Mogden Name: Mogden Sewage Works Operator Location: Not Supplied Boundary Accuracy: As Supplied Provider Reference: EAHLD11062 First Input Date: 31st December 1930 Last Input Date: 31st December 1935 Specified Waste: Deposited Waste included Inert Waste Type: EA Waste Ref: 0 Regis Ref: Not Supplied WRC Ref: 5540/0009 BGS Ref: Not Supplied Other Ref: 8HO059, HOUX12	A14SE (N)	695	1	515180 174657
70	Historical Landfill Sites Licence Holder: Not Supplied Location: Isleworth, Hounslow, London Name: Whitton Dean Operator Location: Not Supplied Boundary Accuracy: As Supplied Provider Reference: EAHLD11371 First Input Date: 31st December 1912 Last Input Date: 31st December 1930 Specified Waste: Deposited Waste included Inert Waste Type: EA Waste Ref: 0 Regis Ref: Not Supplied WRC Ref: 5540/0037 BGS Ref: Not Supplied Other Ref: 8HO039	A13SE (NW)	805	1	514596 174478
71	Historical Landfill Sites Licence Holder: Not Supplied Location: St. Maragrets, Isleworth, Hounslow, London Name: Crane Avenue Allotments Operator Location: Not Supplied Boundary Accuracy: As Supplied Provider Reference: EAHLD11058 First Input Date: 31st December 1949 Last Input Date: 31st December 1961 Specified Waste: Not Supplied Type: EA Waste Ref: 0 Regis Ref: Not Supplied WRC Ref: 5540/0088 BGS Ref: Not Supplied Other Ref: 8HO085	A16SW (NE)	899	1	516090 174541

Map ID	Details	Quadrant Reference (Compass Direction)	Estimated Distance From Site	Contact	NGR
72	Licensed Waste Management Facilities (Locations) Licence Number: 400101 Location: Central Depot, Langhorne Drive, Twickenham, TW2 7SG Operator Name: London Borough Of Richmond Upon Thames Operator Location: Not Supplied Authority: Environment Agency - South East Region, North East Thames Area Site Category: Household, Commercial And Industrial Transfer Stations Licence Status: Issued Issued: 16th May 2013 Last Modified: Not Supplied Expires: Not Supplied Suspended: Not Supplied Revoked: Not Supplied Surrendered: Not Supplied IPPC Reference: Not Supplied Positional Accuracy: Located by supplier to within 10m	A6NE (SW)	5	1	515275 173539
73	Licensed Waste Management Facilities (Locations) Licence Number: 100679 Location: Land / Premises At, Mogden Lane, Isleworth, Middlesex, TW7 7LP Operator Name: Thames Water Utilities Ltd Operator Location: Not Supplied Authority: Environment Agency - South East Region, North East Thames Area Site Category: Sewage sludge treatment Licence Status: Issued Issued: 15th January 2009 Last Modified: Not Supplied Expires: Not Supplied Suspended: Not Supplied Revoked: Not Supplied Surrendered: Not Supplied IPPC Reference: Not Supplied Positional Accuracy: Located by supplier to within 100m	A15SW (N)	710	1	515400 174700
74	Licensed Waste Management Facilities (Locations) Licence Number: 80654 Location: 120 Kneller Road, Whitton, Middlesex, TW2 7DX Operator Name: Franklin Trevor Operator Location: Not Supplied Authority: Environment Agency - South East Region, North East Thames Area Site Category: Metal Recycling Sites (Vehicle Dismantlers) Licence Status: Issued Issued: 14th January 2005 Last Modified: Not Supplied Expires: Not Supplied Suspended: Not Supplied Revoked: Not Supplied Surrendered: Not Supplied IPPC Reference: Not Supplied Positional Accuracy: Located by supplier to within 10m	A9NE (NW)	753	1	514483 174261
75	Licensed Waste Management Facilities (Locations) Licence Number: 400056 Location: Mogden Sewage Treatment Works, Mogden Lane, Isleworth, Middlesex, TW7 7LP Operator Name: Thames Water Utilities Limited Operator Location: Not Supplied Authority: Environment Agency - South East Region, North East Thames Area Site Category: Landfill Gas Engine (<3 mW) Licence Status: Issued Issued: 8th April 2013 Last Modified: Not Supplied Expires: Not Supplied Suspended: Not Supplied Revoked: Not Supplied Surrendered: Not Supplied IPPC Reference: Not Supplied Positional Accuracy: Located by supplier to within 100m	A15NW (N)	910	1	515400 174900
	Local Authority Landfill Coverage Name: London Borough of Richmond Upon Thames - Has no landfill data to supply		0	11	515370 173699
	Local Authority Landfill Coverage Name: London Borough of Hounslow - Has no landfill data to supply		293	3	515607 174176

Map ID	Details	Quadrant Reference (Compass Direction)	Estimated Distance From Site	Contact	NGR
76	Registered Waste Transfer Sites Licence Holder: J & S M C Armstrong et al t/a J & G Metal Group Licence Reference: DL456 Site Location: Unit B 9/23 Third Cross Road, TWICKENHAM, Middlesex, TW2 5DU Operator Location: As Site Address Authority: Environment Agency - Thames Region, South East Area Site Category: Transfer Max Input Rate: Very Small (Less than 10,000 tonnes per year) Waste Source: No known restriction on source of waste Restrictions: Licence Status: Licence lapsed/cancelled/defunct/not applicable/surrenderedCancelled Dated: 1st June 1993 Preceded By: Not Given Licence: Superseded By: Not Given Licence: Positional Accuracy: Manually positioned to the address or location Boundary Quality: Not Supplied Authorised Waste: Aluminium Litho Sheets, Type Metal Max.Waste Permitted By Licence Photographic Film Silver Flake (Sludge/Powder) Spent Photographic Fixer Or Developer Prohibited Waste: Clinical - As In Coll/Disp.Reg's Of '88 Special Wastes	A2NW (S)	716	1	515029 172768

Map ID	Details	Quadrant Reference (Compass Direction)	Estimated Distance From Site	Contact	NGR
77	Control of Major Accident Hazards Sites (COMAH) Name: Thames Water Utilities Limited Location: Mogden Sewage Treatment Works, Mogden Lane, Isleworth, Middlesex, TW7 7LR Reference: Not Supplied Type: Lower Tier Status: Active Positional Accuracy: Automatically positioned to the address	A15NW (N)	918	5	515529 174896
78	Planning Hazardous Substance Consents Name: Thames Water Utilities Location: 117 Mogden Lane, Isleworth, Tw7 7lr Authority: London Borough of Hounslow Application Ref: P/2000/0333 Hazardous Substance: Liquefied extremely flammable gas (including LPG) and natural gas (whether liquefied or not) Maximum Quantity: 22 Application date: Not Supplied Decision: Unknown at time of report Positional Accuracy: Located by supplier to within 10m	A15NW (N)	917	6	515529 174895

Map ID	Details	Quadrant Reference (Compass Direction)	Estimated Distance From Site	Contact	NGR
	BGS 1:625,000 Solid Geology Description: London Clay	A6NE (NE)	0	4	515370 173699
	BGS Estimated Soil Chemistry Source: British Geological Survey, National Geoscience Information Service Soil Sample Type: London Arsenic: no data Concentration: Cadmium: no data Concentration: Chromium: no data Concentration: Lead Concentration: no data Nickel: no data Concentration:	A6NE (NE)	0	7	515370 173699
	BGS Estimated Soil Chemistry Source: British Geological Survey, National Geoscience Information Service Soil Sample Type: London Arsenic: no data Concentration: Cadmium: no data Concentration: Chromium: no data Concentration: Lead Concentration: no data Nickel: no data Concentration:	A10SE (N)	10	7	515370 174000
	BGS Estimated Soil Chemistry Source: British Geological Survey, National Geoscience Information Service Soil Sample Type: London Arsenic: no data Concentration: Cadmium: no data Concentration: Chromium: no data Concentration: Lead Concentration: no data Nickel: no data Concentration:	A6NW (W)	100	7	515000 173699
	BGS Estimated Soil Chemistry Source: British Geological Survey, National Geoscience Information Service Soil Sample Type: London Arsenic: no data Concentration: Cadmium: no data Concentration: Chromium: no data Concentration: Lead Concentration: no data Nickel: no data Concentration:	A10SW (NW)	180	7	515000 174000
	BGS Estimated Soil Chemistry Source: British Geological Survey, National Geoscience Information Service Soil Sample Type: London Arsenic: no data Concentration: Cadmium: no data Concentration: Chromium: no data Concentration: Lead Concentration: no data Nickel: no data Concentration:	A6NW (W)	293	7	514822 173634
	BGS Estimated Soil Chemistry Source: British Geological Survey, National Geoscience Information Service Soil Sample Type: London Arsenic: no data Concentration: Cadmium: no data Concentration: Chromium: no data Concentration: Lead Concentration: no data Nickel: no data Concentration:	A11NW (NE)	327	7	515611 174237

Map ID	Details	Quadrant Reference (Compass Direction)	Estimated Distance From Site	Contact	NGR
	BGS Estimated Soil Chemistry Source: British Geological Survey, National Geoscience Information Service Soil Sample Type: London Arsenic: no data Concentration: Cadmium: no data Concentration: Chromium: no data Concentration: Lead Concentration: no data Nickel: no data Concentration:	A10SW (NW)	329	7	514826 174000
	BGS Estimated Soil Chemistry Source: British Geological Survey, National Geoscience Information Service Soil Sample Type: London Arsenic: no data Concentration: Cadmium: no data Concentration: Chromium: no data Concentration: Lead Concentration: no data Nickel: no data Concentration:	A11NW (NE)	345	7	515618 174242
	BGS Estimated Soil Chemistry Source: British Geological Survey, National Geoscience Information Service Soil Sample Type: London Arsenic: no data Concentration: Cadmium: no data Concentration: Chromium: no data Concentration: Lead Concentration: no data Nickel: no data Concentration:	A7NE (E)	348	7	516000 173699
	BGS Estimated Soil Chemistry Source: British Geological Survey, National Geoscience Information Service Soil Sample Type: London Arsenic: no data Concentration: Cadmium: no data Concentration: Chromium: no data Concentration: Lead Concentration: no data Nickel: no data Concentration:	A6SW (SW)	370	7	514942 173308
	BGS Estimated Soil Chemistry Source: British Geological Survey, National Geoscience Information Service Soil Sample Type: London Arsenic: no data Concentration: Cadmium: no data Concentration: Chromium: no data Concentration: Lead Concentration: no data Nickel: no data Concentration:	A7NE (E)	399	7	516049 173477
	BGS Estimated Soil Chemistry Source: British Geological Survey, National Geoscience Information Service Soil Sample Type: London Arsenic: no data Concentration: Cadmium: no data Concentration: Chromium: no data Concentration: Lead Concentration: no data Nickel: no data Concentration:	A7SE (SE)	411	7	516000 173326

Map ID	Details	Quadrant Reference (Compass Direction)	Estimated Distance From Site	Contact	NGR
	BGS Estimated Soil Chemistry Source: British Geological Survey, National Geoscience Information Service Soil Sample Type: London Arsenic no data Concentration: Cadmium no data Concentration: Chromium no data Concentration: Lead Concentration: no data Nickel no data Concentration:	A2NE (S)	434	7	515370 173000
	BGS Estimated Soil Chemistry Source: British Geological Survey, National Geoscience Information Service Soil Sample Type: London Arsenic no data Concentration: Cadmium no data Concentration: Chromium no data Concentration: Lead Concentration: no data Nickel no data Concentration:	A11SE (NE)	504	7	516000 174000
	BGS Estimated Soil Chemistry Source: British Geological Survey, National Geoscience Information Service Soil Sample Type: London Arsenic no data Concentration: Cadmium no data Concentration: Chromium no data Concentration: Lead Concentration: no data Nickel no data Concentration:	A2NW (SW)	522	7	515000 173000
	BGS Estimated Soil Chemistry Source: British Geological Survey, National Geoscience Information Service Soil Sample Type: London Arsenic no data Concentration: Cadmium no data Concentration: Chromium no data Concentration: Lead Concentration: no data Nickel no data Concentration:	A6SW (SW)	558	7	514782 173197
	BGS Estimated Soil Chemistry Source: British Geological Survey, National Geoscience Information Service Soil Sample Type: London Arsenic no data Concentration: Cadmium no data Concentration: Chromium no data Concentration: Lead Concentration: no data Nickel no data Concentration:	A3NE (SE)	569	7	515815 173000
	BGS Estimated Soil Chemistry Source: British Geological Survey, National Geoscience Information Service Soil Sample Type: London Arsenic no data Concentration: Cadmium no data Concentration: Chromium no data Concentration: Lead Concentration: no data Nickel no data Concentration:	A2NW (SW)	574	7	514915 173000

Map ID	Details	Quadrant Reference (Compass Direction)	Estimated Distance From Site	Contact	NGR
	BGS Estimated Soil Chemistry Source: British Geological Survey, National Geoscience Information Service Soil Sample Type: London Arsenic no data Concentration: Cadmium no data Concentration: Chromium no data Concentration: Lead Concentration: no data Nickel no data Concentration:	A10NW (NW)	595	7	514762 174343
	BGS Estimated Soil Chemistry Source: British Geological Survey, National Geoscience Information Service Soil Sample Type: London Arsenic no data Concentration: Cadmium no data Concentration: Chromium no data Concentration: Lead Concentration: no data Nickel no data Concentration:	A14SW (NW)	622	7	514879 174446
	BGS Estimated Soil Chemistry Source: British Geological Survey, National Geoscience Information Service Soil Sample Type: London Arsenic no data Concentration: Cadmium no data Concentration: Chromium no data Concentration: Lead Concentration: no data Nickel no data Concentration:	A6SW (SW)	624	7	514723 173174
	BGS Estimated Soil Chemistry Source: British Geological Survey, National Geoscience Information Service Soil Sample Type: London Arsenic no data Concentration: Cadmium no data Concentration: Chromium no data Concentration: Lead Concentration: no data Nickel no data Concentration:	A3NE (SE)	647	7	516000 173000
	BGS Estimated Soil Chemistry Source: British Geological Survey, National Geoscience Information Service Soil Sample Type: London Arsenic no data Concentration: Cadmium no data Concentration: Chromium no data Concentration: Lead Concentration: no data Nickel no data Concentration:	A2NW (SW)	657	7	515000 172845
	BGS Estimated Soil Chemistry Source: British Geological Survey, National Geoscience Information Service Soil Sample Type: London Arsenic no data Concentration: Cadmium no data Concentration: Chromium no data Concentration: Lead Concentration: no data Nickel no data Concentration:	A11NE (NE)	709	7	516000 174334

Map ID	Details	Quadrant Reference (Compass Direction)	Estimated Distance From Site	Contact	NGR
	BGS Estimated Soil Chemistry Source: British Geological Survey, National Geoscience Information Service Soil Sample Type: London Arsenic: no data Concentration: Cadmium: no data Concentration: Chromium: no data Concentration: Lead Concentration: no data Nickel: no data Concentration:	A14SW (N)	735	7	515000 174624
	BGS Estimated Soil Chemistry Source: British Geological Survey, National Geoscience Information Service Soil Sample Type: London Arsenic: no data Concentration: Cadmium: no data Concentration: Chromium: no data Concentration: Lead Concentration: no data Nickel: no data Concentration:	A15SE (NE)	755	7	516000 174421
	BGS Estimated Soil Chemistry Source: British Geological Survey, National Geoscience Information Service Soil Sample Type: London Arsenic: no data Concentration: Cadmium: no data Concentration: Chromium: no data Concentration: Lead Concentration: no data Nickel: no data Concentration:	A4NW (SE)	778	7	516240 173032
	BGS Estimated Soil Chemistry Source: British Geological Survey, National Geoscience Information Service Soil Sample Type: London Arsenic: no data Concentration: Cadmium: no data Concentration: Chromium: no data Concentration: Lead Concentration: no data Nickel: no data Concentration:	A9SW (W)	779	7	514359 174000
	BGS Estimated Soil Chemistry Source: British Geological Survey, National Geoscience Information Service Soil Sample Type: London Arsenic: no data Concentration: Cadmium: no data Concentration: Chromium: no data Concentration: Lead Concentration: no data Nickel: no data Concentration:	A5SE (SW)	780	7	514565 173148
	BGS Estimated Soil Chemistry Source: British Geological Survey, National Geoscience Information Service Soil Sample Type: London Arsenic: no data Concentration: Cadmium: no data Concentration: Chromium: no data Concentration: Lead Concentration: no data Nickel: no data Concentration:	A4NW (SE)	784	7	516215 173000

Map ID	Details	Quadrant Reference (Compass Direction)	Estimated Distance From Site	Contact	NGR
	BGS Estimated Soil Chemistry Source: British Geological Survey, National Geoscience Information Service Soil Sample Type: London Arsenic: no data Concentration: Cadmium: no data Concentration: Chromium: no data Concentration: Lead Concentration: no data Nickel: no data Concentration:	A15SE (NE)	797	7	515986 174508
	BGS Estimated Soil Chemistry Source: British Geological Survey, National Geoscience Information Service Soil Sample Type: London Arsenic: no data Concentration: Cadmium: no data Concentration: Chromium: no data Concentration: Lead Concentration: no data Nickel: no data Concentration:	A15SE (NE)	810	7	516000 174511
	BGS Estimated Soil Chemistry Source: British Geological Survey, National Geoscience Information Service Soil Sample Type: London Arsenic: no data Concentration: Cadmium: no data Concentration: Chromium: no data Concentration: Lead Concentration: no data Nickel: no data Concentration:	A15SE (NE)	852	7	516000 174575
	BGS Estimated Soil Chemistry Source: British Geological Survey, National Geoscience Information Service Soil Sample Type: London Arsenic: no data Concentration: Cadmium: no data Concentration: Chromium: no data Concentration: Lead Concentration: no data Nickel: no data Concentration:	A1NE (SW)	892	7	514512 173000
	BGS Estimated Soil Chemistry Source: British Geological Survey, National Geoscience Information Service Soil Sample Type: London Arsenic: no data Concentration: Cadmium: no data Concentration: Chromium: no data Concentration: Lead Concentration: no data Nickel: no data Concentration:	A1NE (SW)	905	7	514497 173000
	BGS Estimated Soil Chemistry Source: British Geological Survey, National Geoscience Information Service Soil Sample Type: London Arsenic: no data Concentration: Cadmium: no data Concentration: Chromium: no data Concentration: Lead Concentration: no data Nickel: no data Concentration:	A3SE (SE)	975	7	516047 172654

Map ID	Details	Quadrant Reference (Compass Direction)	Estimated Distance From Site	Contact	NGR
	BGS Estimated Soil Chemistry Source: British Geological Survey, National Geoscience Information Service Soil Sample Type: London Arsenic: no data Concentration: Cadmium: no data Concentration: Chromium: no data Concentration: Lead Concentration: no data Nickel: no data Concentration:	A1NE (SW)	978	7	514414 173000
	BGS Estimated Soil Chemistry Source: British Geological Survey, National Geoscience Information Service Soil Sample Type: London Arsenic: no data Concentration: Cadmium: no data Concentration: Chromium: no data Concentration: Lead Concentration: no data Nickel: no data Concentration:	A4NW (SE)	982	7	516331 172834
	BGS Estimated Soil Chemistry Source: British Geological Survey, National Geoscience Information Service Soil Sample Type: London Arsenic: no data Concentration: Cadmium: no data Concentration: Chromium: no data Concentration: Lead Concentration: no data Nickel: no data Concentration:	A1NE (SW)	991	7	514399 173000
79	BGS Recorded Mineral Sites Site Name: Twickenham Gravel Pit Location: , Twickenham, Surrey Source: British Geological Survey, National Geoscience Information Service Reference: 164159 Type: Opencast Status: Ceased Operator: Unknown Operator Operator Location: Unknown Operator Periodic Type: Quaternary, Devensian Geology: Kempton Park Gravel Formation Commodity: Sand and Gravel Positional Accuracy: Located by supplier to within 10m	A7SW (S)	163	4	515383 173298
80	BGS Recorded Mineral Sites Site Name: Mogden Sand & Ballast Works Location: Mogden Lane, Mogden, Isleworth, Middlesex Source: British Geological Survey, National Geoscience Information Service Reference: 19677 Type: Opencast Status: Ceased Operator: Willment Ready Mix Concrete Ltd Operator Location: Willment Ready Mix Concrete Ltd, Howard Ho, 63a High Street, Teddington, Middlesex, Tw11 8ha Periodic Type: Quaternary Geology: Kempton Park Gravel Formation Commodity: Sand and Gravel Positional Accuracy: Located by supplier to within 10m	A11NE (NE)	545	4	515780 174360
81	BGS Recorded Mineral Sites Site Name: Mogden Sand & Ballast Works Location: Mogden Lane, Mogden, Isleworth, Middlesex Source: British Geological Survey, National Geoscience Information Service Reference: 19678 Type: Opencast Status: Ceased Operator: Willment Ready Mix Concrete Ltd Operator Location: Willment Ready Mix Concrete Ltd, Howard Ho, 63a High Street, Teddington, Middlesex, Tw11 8ha Periodic Type: Quaternary Geology: Kempton Park Gravel Formation Commodity: Sand and Gravel Positional Accuracy: Located by supplier to within 10m	A15SE (NE)	747	4	515805 174605

Map ID	Details	Quadrant Reference (Compass Direction)	Estimated Distance From Site	Contact	NGR
82	BGS Recorded Mineral Sites Site Name: Whitton Dean Gravel Pit Location: , Twickenham, Surrey Source: British Geological Survey, National Geoscience Information Service Reference: 164162 Type: Opencast Status: Ceased Operator: Unknown Operator Operator Location: Unknown Operator Periodic Type: Wolstonian Geology: Taplow Gravel Formation Commodity: Sand and Gravel Positional Accuracy: Located by supplier to within 10m	A13SE (NW)	878	4	514574 174555
	BGS Measured Urban Soil Chemistry Source: British Geological Survey, National Geoscience Information Service Grid: 515184, 173801 Soil Sample Type: Topsoil Sample Area: London Arsenic Measured 12.00 mg/kg Concentration: Cadmium Measured 0.30 mg/kg Concentration: Chromium Measured 64.00 mg/kg Concentration: Lead Measured 92.00 mg/kg Concentration: Nickel Measured 14.00 mg/kg Concentration:	A10SE (NW)	0	4	515184 173801
	BGS Measured Urban Soil Chemistry Source: British Geological Survey, National Geoscience Information Service Grid: 515724, 173777 Soil Sample Type: Topsoil Sample Area: London Arsenic Measured 19.00 mg/kg Concentration: Cadmium Measured 0.30 mg/kg Concentration: Chromium Measured 77.00 mg/kg Concentration: Lead Measured 265.00 mg/kg Concentration: Nickel Measured 19.00 mg/kg Concentration:	A11SE (E)	150	4	515724 173777
	BGS Measured Urban Soil Chemistry Source: British Geological Survey, National Geoscience Information Service Grid: 515208, 173268 Soil Sample Type: Topsoil Sample Area: London Arsenic Measured 20.00 mg/kg Concentration: Cadmium Measured 0.30 mg/kg Concentration: Chromium Measured 58.00 mg/kg Concentration: Lead Measured 459.00 mg/kg Concentration: Nickel Measured 21.00 mg/kg Concentration:	A6SE (S)	185	4	515208 173268
	BGS Measured Urban Soil Chemistry Source: British Geological Survey, National Geoscience Information Service Grid: 515162, 174113 Soil Sample Type: Topsoil Sample Area: London Arsenic Measured 10.00 mg/kg Concentration: Cadmium Measured 0.30 mg/kg Concentration: Chromium Measured 26.00 mg/kg Concentration: Lead Measured 27.00 mg/kg Concentration: Nickel Measured 9.00 mg/kg Concentration:	A10NE (NW)	202	4	515162 174113

Map ID	Details	Quadrant Reference (Compass Direction)	Estimated Distance From Site	Contact	NGR
	BGS Measured Urban Soil Chemistry Source: British Geological Survey, National Geoscience Information Service Grid: 515794, 173274 Soil Sample Type: Topsoil Sample Area: London Arsenic Measured 18.00 mg/kg Concentration: Cadmium Measured 0.30 mg/kg Concentration: Chromium Measured 56.00 mg/kg Concentration: Lead Measured 356.00 mg/kg Concentration: Nickel Measured 20.00 mg/kg Concentration:	A7SE (SE)	306	4	515794 173274
	BGS Measured Urban Soil Chemistry Source: British Geological Survey, National Geoscience Information Service Grid: 514783, 173704 Soil Sample Type: Topsoil Sample Area: London Arsenic Measured 14.00 mg/kg Concentration: Cadmium Measured 0.30 mg/kg Concentration: Chromium Measured 60.00 mg/kg Concentration: Lead Measured 165.00 mg/kg Concentration: Nickel Measured 23.00 mg/kg Concentration:	A6NW (W)	321	4	514783 173704
	BGS Measured Urban Soil Chemistry Source: British Geological Survey, National Geoscience Information Service Grid: 515744, 174210 Soil Sample Type: Topsoil Sample Area: London Arsenic Measured 17.00 mg/kg Concentration: Cadmium Measured 0.30 mg/kg Concentration: Chromium Measured 60.00 mg/kg Concentration: Lead Measured 150.00 mg/kg Concentration: Nickel Measured 16.00 mg/kg Concentration:	A11NE (NE)	425	4	515744 174210
	BGS Measured Urban Soil Chemistry Source: British Geological Survey, National Geoscience Information Service Grid: 514659, 173808 Soil Sample Type: Topsoil Sample Area: London Arsenic Measured 17.00 mg/kg Concentration: Cadmium Measured 0.30 mg/kg Concentration: Chromium Measured 61.00 mg/kg Concentration: Lead Measured 347.00 mg/kg Concentration: Nickel Measured 26.00 mg/kg Concentration:	A9SE (W)	444	4	514659 173808
	BGS Measured Urban Soil Chemistry Source: British Geological Survey, National Geoscience Information Service Grid: 514729, 174120 Soil Sample Type: Topsoil Sample Area: London Arsenic Measured 48.00 mg/kg Concentration: Cadmium Measured 1.50 mg/kg Concentration: Chromium Measured 96.00 mg/kg Concentration: Lead Measured 718.00 mg/kg Concentration: Nickel Measured 76.00 mg/kg Concentration:	A10NW (NW)	470	4	514729 174120

Map ID	Details	Quadrant Reference (Compass Direction)	Estimated Distance From Site	Contact	NGR
	BGS Measured Urban Soil Chemistry Source: British Geological Survey, National Geoscience Information Service Grid: 514850, 173256 Soil Sample Type: Topsoil Sample Area: London Arsenic Measured 24.00 mg/kg Concentration: Cadmium Measured 1.10 mg/kg Concentration: Chromium Measured 62.00 mg/kg Concentration: Lead Measured 466.00 mg/kg Concentration: Nickel Measured 31.00 mg/kg Concentration:	A6SW (SW)	475	4	514850 173256
	BGS Measured Urban Soil Chemistry Source: British Geological Survey, National Geoscience Information Service Grid: 516188, 173322 Soil Sample Type: Topsoil Sample Area: London Arsenic Measured 20.00 mg/kg Concentration: Cadmium Measured 0.70 mg/kg Concentration: Chromium Measured 58.00 mg/kg Concentration: Lead Measured 381.00 mg/kg Concentration: Nickel Measured 24.00 mg/kg Concentration:	A8SW (SE)	581	4	516188 173322
	BGS Measured Urban Soil Chemistry Source: British Geological Survey, National Geoscience Information Service Grid: 515276, 172853 Soil Sample Type: Topsoil Sample Area: London Arsenic Measured 15.00 mg/kg Concentration: Cadmium Measured 0.30 mg/kg Concentration: Chromium Measured 58.00 mg/kg Concentration: Lead Measured 179.00 mg/kg Concentration: Nickel Measured 19.00 mg/kg Concentration:	A2NE (S)	581	4	515276 172853
	BGS Measured Urban Soil Chemistry Source: British Geological Survey, National Geoscience Information Service Grid: 515275, 174635 Soil Sample Type: Topsoil Sample Area: London Arsenic Measured 26.00 mg/kg Concentration: Cadmium Measured 0.30 mg/kg Concentration: Chromium Measured 74.00 mg/kg Concentration: Lead Measured 542.00 mg/kg Concentration: Nickel Measured 47.00 mg/kg Concentration:	A14SE (N)	654	4	515275 174635
	BGS Measured Urban Soil Chemistry Source: British Geological Survey, National Geoscience Information Service Grid: 516270, 173829 Soil Sample Type: Topsoil Sample Area: London Arsenic Measured 16.00 mg/kg Concentration: Cadmium Measured 1.00 mg/kg Concentration: Chromium Measured 77.00 mg/kg Concentration: Lead Measured 509.00 mg/kg Concentration: Nickel Measured 23.00 mg/kg Concentration:	A12SW (E)	670	4	516270 173829

Map ID	Details	Quadrant Reference (Compass Direction)	Estimated Distance From Site	Contact	NGR
	BGS Measured Urban Soil Chemistry Source: British Geological Survey, National Geoscience Information Service Grid: 514782, 172861 Soil Sample Type: Topsoil Sample Area: London Arsenic Measured 20.00 mg/kg Concentration: Cadmium Measured 0.80 mg/kg Concentration: Chromium Measured 59.00 mg/kg Concentration: Lead Measured 297.00 mg/kg Concentration: Nickel Measured 27.00 mg/kg Concentration:	A2NW (SW)	766	4	514782 172861
	BGS Measured Urban Soil Chemistry Source: British Geological Survey, National Geoscience Information Service Grid: 515887, 172759 Soil Sample Type: Topsoil Sample Area: London Arsenic Measured 13.00 mg/kg Concentration: Cadmium Measured 2.00 mg/kg Concentration: Chromium Measured 74.00 mg/kg Concentration: Lead Measured 272.00 mg/kg Concentration: Nickel Measured 35.00 mg/kg Concentration:	A3NE (SE)	821	4	515887 172759
	BGS Measured Urban Soil Chemistry Source: British Geological Survey, National Geoscience Information Service Grid: 515755, 174727 Soil Sample Type: Topsoil Sample Area: London Arsenic Measured 14.00 mg/kg Concentration: Cadmium Measured 0.30 mg/kg Concentration: Chromium Measured 63.00 mg/kg Concentration: Lead Measured 286.00 mg/kg Concentration: Nickel Measured 23.00 mg/kg Concentration:	A15NE (N)	827	4	515755 174727
	BGS Measured Urban Soil Chemistry Source: British Geological Survey, National Geoscience Information Service Grid: 514265, 173894 Soil Sample Type: Topsoil Sample Area: London Arsenic Measured 13.00 mg/kg Concentration: Cadmium Measured 2.40 mg/kg Concentration: Chromium Measured 79.00 mg/kg Concentration: Lead Measured 115.00 mg/kg Concentration: Nickel Measured 23.00 mg/kg Concentration:	A9SW (W)	846	4	514265 173894
	BGS Measured Urban Soil Chemistry Source: British Geological Survey, National Geoscience Information Service Grid: 514359, 174297 Soil Sample Type: Topsoil Sample Area: London Arsenic Measured 24.00 mg/kg Concentration: Cadmium Measured 1.10 mg/kg Concentration: Chromium Measured 71.00 mg/kg Concentration: Lead Measured 394.00 mg/kg Concentration: Nickel Measured 38.00 mg/kg Concentration:	A9NW (NW)	879	4	514359 174297

Map ID	Details	Quadrant Reference (Compass Direction)	Estimated Distance From Site	Contact	NGR
	BGS Measured Urban Soil Chemistry Source: British Geological Survey, National Geoscience Information Service Grid: 516389, 174188 Soil Sample Type: Topsoil Sample Area: London Arsenic Measured Concentration: 25.00 mg/kg Cadmium Measured Concentration: 1.00 mg/kg Chromium Measured Concentration: 78.00 mg/kg Lead Measured Concentration: 456.00 mg/kg Nickel Measured Concentration: 40.00 mg/kg	A12NE (NE)	928	4	516389 174188
	BGS Urban Soil Chemistry Averages Source: British Geological Survey, National Geoscience Information Service Sample Area: London Count Id: 7189 Arsenic Minimum Concentration: 1.00 mg/kg Arsenic Average Concentration: 17.00 mg/kg Arsenic Maximum Concentration: 161.00 mg/kg Cadmium Minimum Concentration: 0.30 mg/kg Cadmium Average Concentration: 0.90 mg/kg Cadmium Maximum Concentration: 165.20 mg/kg Chromium Minimum Concentration: 13.00 mg/kg Chromium Average Concentration: 79.00 mg/kg Chromium Maximum Concentration: 2094.00 mg/kg Lead Minimum Concentration: 11.00 mg/kg Lead Average Concentration: 280.00 mg/kg Lead Maximum Concentration: 10000.00 mg/kg Nickel Minimum Concentration: 2.00 mg/kg Nickel Average Concentration: 28.00 mg/kg Nickel Maximum Concentration: 506.00 mg/kg	A6NE (NE)	0	4	515370 173699
	Coal Mining Affected Areas In an area that might not be affected by coal mining				
	Natural Cavities Easting: 514340 Northing: 173940 Distance: 782 Quadrant Reference: A9 Quadrant Reference: SW Bearing Ref: W Cavity Type: Scour Hollows x 1 Solid Geology Detail: Chalk Group, Lambeth Group, London Clay Formation, Thanet Sand Formation Superficial Geology Detail: No Details	A9SW (W)	782	8	514340 173940
	Non Coal Mining Areas of Great Britain No Hazard				
	Potential for Collapsible Ground Stability Hazards Hazard Potential: Very Low Source: British Geological Survey, National Geoscience Information Service	A6NE (NE)	0	4	515370 173699
	Potential for Collapsible Ground Stability Hazards Hazard Potential: Very Low Source: British Geological Survey, National Geoscience Information Service	A6NW (W)	99	4	515001 173699
	Potential for Compressible Ground Stability Hazards Hazard Potential: No Hazard Source: British Geological Survey, National Geoscience Information Service	A6NE (NE)	0	4	515370 173699

Map ID	Details	Quadrant Reference (Compass Direction)	Estimated Distance From Site	Contact	NGR
	Potential for Compressible Ground Stability Hazards Hazard Potential: Very Low Source: British Geological Survey, National Geoscience Information Service	A7NW (SE)	31	4	515601 173478
	Potential for Compressible Ground Stability Hazards Hazard Potential: No Hazard Source: British Geological Survey, National Geoscience Information Service	A6NW (W)	99	4	515001 173699
	Potential for Compressible Ground Stability Hazards Hazard Potential: Moderate Source: British Geological Survey, National Geoscience Information Service	A7SW (S)	110	4	515386 173356
	Potential for Compressible Ground Stability Hazards Hazard Potential: Very Low Source: British Geological Survey, National Geoscience Information Service	A6NE (SW)	148	4	515140 173410
	Potential for Ground Dissolution Stability Hazards No Hazard				
	Potential for Landslide Ground Stability Hazards Hazard Potential: Very Low Source: British Geological Survey, National Geoscience Information Service	A6NE (NE)	0	4	515370 173699
	Potential for Landslide Ground Stability Hazards Hazard Potential: Very Low Source: British Geological Survey, National Geoscience Information Service	A6NW (W)	99	4	515001 173699
	Potential for Running Sand Ground Stability Hazards Hazard Potential: Very Low Source: British Geological Survey, National Geoscience Information Service	A6NE (NE)	0	4	515370 173699
	Potential for Running Sand Ground Stability Hazards Hazard Potential: Very Low Source: British Geological Survey, National Geoscience Information Service	A6NW (W)	99	4	515001 173699
	Potential for Shrinking or Swelling Clay Ground Stability Hazards Hazard Potential: Moderate Source: British Geological Survey, National Geoscience Information Service	A6NE (NE)	0	4	515370 173699
	Potential for Shrinking or Swelling Clay Ground Stability Hazards Hazard Potential: No Hazard Source: British Geological Survey, National Geoscience Information Service	A6NE (W)	0	4	515304 173691
	Potential for Shrinking or Swelling Clay Ground Stability Hazards Hazard Potential: No Hazard Source: British Geological Survey, National Geoscience Information Service	A11SW (NE)	10	4	515495 173790
	Potential for Shrinking or Swelling Clay Ground Stability Hazards Hazard Potential: No Hazard Source: British Geological Survey, National Geoscience Information Service	A6NW (W)	99	4	515001 173699
	Potential for Shrinking or Swelling Clay Ground Stability Hazards Hazard Potential: Moderate Source: British Geological Survey, National Geoscience Information Service	A6NW (W)	122	4	515001 173601
	Radon Potential - Radon Protection Measures Protection Measure: No radon protective measures are necessary in the construction of new dwellings or extensions Source: British Geological Survey, National Geoscience Information Service	A6NE (NE)	0	4	515370 173699
	Radon Potential - Radon Affected Areas Affected Area: The property is in a lower probability radon area, as less than 1% of homes are above the action level Source: British Geological Survey, National Geoscience Information Service	A6NE (NE)	0	4	515370 173699

Map ID	Details	Quadrant Reference (Compass Direction)	Estimated Distance From Site	Contact	NGR
83	Contemporary Trade Directory Entries Name: 3 W P Ltd Location: 2, Norcutt Road, Twickenham, TW2 6SR Classification: Photographic Processors Status: Inactive Positional Accuracy: Automatically positioned to the address	A6SE (S)	82	-	515343 173369
83	Contemporary Trade Directory Entries Name: Gumfighters (Uk) Ltd Location: Norcutt House, Norcutt Road, Twickenham, Middlesex, TW2 6SR Classification: Commercial Cleaning Services Status: Inactive Positional Accuracy: Manually positioned to the address or location	A6SE (S)	122	-	515363 173335
83	Contemporary Trade Directory Entries Name: Wooster & Co Location: Norcutt Ho, Norcutt Rd, Twickenham, Middlesex, TW2 6SR Classification: Dry Cleaners Status: Inactive Positional Accuracy: Automatically positioned to the address	A6SE (S)	125	-	515360 173330
84	Contemporary Trade Directory Entries Name: Vivid Imaging Ltd Location: 37, Hamilton Road, Twickenham, Middlesex, TW2 6SN Classification: Photographic Processors Status: Inactive Positional Accuracy: Manually positioned to the address or location	A7NW (S)	106	-	515443 173383
84	Contemporary Trade Directory Entries Name: Samsons Transformers Location: Unit 24, 37, Hamilton Road, Twickenham, Middlesex, TW2 6SN Classification: Transformer Manufacturers Status: Inactive Positional Accuracy: Automatically positioned to the address	A7NW (S)	107	-	515443 173383
84	Contemporary Trade Directory Entries Name: Chaffinch Location: 37, Hamilton Road, Twickenham, Middlesex, TW2 6SN Classification: Precision Engineers Status: Inactive Positional Accuracy: Manually positioned to the address or location	A7NW (S)	107	-	515443 173383
85	Contemporary Trade Directory Entries Name: Chemdry Pro Care Location: 18, Crane Road, Twickenham, TW2 6RY Classification: Carpet, Curtain & Upholstery Cleaners Status: Inactive Positional Accuracy: Automatically positioned to the address	A6SE (S)	195	-	515307 173240
86	Contemporary Trade Directory Entries Name: Quicktime Contractors Ltd Location: 50, Gladstone Avenue, Twickenham, Middlesex, TW2 7PR Classification: Commercial Cleaning Services Status: Inactive Positional Accuracy: Automatically positioned to the address	A6NW (W)	211	-	514916 173654
87	Contemporary Trade Directory Entries Name: Turner Automotive Location: Ryecroft Works, Edwin Rd, Twickenham, Middlesex, TW2 6SP Classification: Garage Services Status: Active Positional Accuracy: Manually positioned to the address or location	A6SE (S)	250	-	515372 173198
87	Contemporary Trade Directory Entries Name: Sovereign Accident Repair Centre Location: Unit 2, Ryecroft Works, Edwin Road, Twickenham, TW2 6SP Classification: Car Body Repairs Status: Inactive Positional Accuracy: Automatically positioned to the address	A6SE (S)	251	-	515372 173198
87	Contemporary Trade Directory Entries Name: Victors Bmw Specialist Location: Ryecroft Works, Edwin Road, Twickenham, Middlesex, TW2 6SP Classification: Garage Services Status: Active Positional Accuracy: Manually positioned to the address or location	A6SE (S)	251	-	515371 173197
87	Contemporary Trade Directory Entries Name: Victors Location: Ryecroft Works, Edwin Rd, Twickenham, Middlesex, TW2 6SP Classification: Car Body Repairs Status: Inactive Positional Accuracy: Manually positioned to the address or location	A6SE (S)	251	-	515372 173197

Map ID	Details	Quadrant Reference (Compass Direction)	Estimated Distance From Site	Contact	NGR
87	Contemporary Trade Directory Entries Name: Phoenix A S E Location: Unit 2, Ryecroft Works, Edwin Road, Twickenham, TW2 6SP Classification: Car Body Repairs Status: Active Positional Accuracy: Automatically positioned to the address	A6SE (S)	251	-	515372 173198
87	Contemporary Trade Directory Entries Name: The Twickenham Antiques Location: 80 Colne Rd, Twickenham, Middlesex, TW2 6QE Classification: Antiques - Repairing & Restoring Status: Inactive Positional Accuracy: Manually positioned to the address or location	A6SE (S)	253	-	515361 173192
88	Contemporary Trade Directory Entries Name: Currie Motors Car & Van Rental Location: 161, Chertsey Road, Twickenham, Middlesex, TW1 1ER Classification: Car Dealers Status: Inactive Positional Accuracy: Automatically positioned to the address	A11NW (NE)	277	-	515592 174168
88	Contemporary Trade Directory Entries Name: Currie Motors Location: 161, Chertsey Road, Twickenham, TW1 1ER Classification: Car Dealers Status: Inactive Positional Accuracy: Automatically positioned to the address	A11NW (NE)	277	-	515592 174168
88	Contemporary Trade Directory Entries Name: Lexus (Twickenham) Location: 161, Chertsey Road, Twickenham, TW1 1ER Classification: Car Dealers Status: Active Positional Accuracy: Automatically positioned to the address	A11NW (NE)	277	-	515592 174168
88	Contemporary Trade Directory Entries Name: Currie Motors Location: 161, Chertsey Road, Twickenham, TW1 1ER Classification: Car Dealers Status: Inactive Positional Accuracy: Automatically positioned to the address	A11NW (NE)	277	-	515592 174168
88	Contemporary Trade Directory Entries Name: Lexus (Twickenham) Location: 161, Chertsey Road, Twickenham, TW1 1ER Classification: Car Dealers Status: Inactive Positional Accuracy: Automatically positioned to the address	A11NW (NE)	277	-	515592 174168
89	Contemporary Trade Directory Entries Name: The Green Service Centre Location: 76 Colne Road, Twickenham, Middlesex, TW2 6QE Classification: Car Engine Tuning & Diagnostic Services Status: Inactive Positional Accuracy: Manually positioned to the road within the address or location	A7SW (S)	301	-	515394 173152
89	Contemporary Trade Directory Entries Name: Twickenham Pet Supplies Location: 77, Colne Road, Twickenham, TW2 6QL Classification: Pet Foods & Animal Feeds Status: Inactive Positional Accuracy: Automatically positioned to the address	A7SW (S)	303	-	515378 173145
89	Contemporary Trade Directory Entries Name: Action Graphics Ltd Location: Colne Road, Twickenham, TW2 6QL Classification: Printers Status: Active Positional Accuracy: Automatically positioned to the address	A7SW (S)	309	-	515384 173140
89	Contemporary Trade Directory Entries Name: Imperial Printers Uk Ltd Location: Colne Road, Twickenham, TW2 6QL Classification: Printers Status: Active Positional Accuracy: Automatically positioned to the address	A7SW (S)	309	-	515384 173140
90	Contemporary Trade Directory Entries Name: Twickenham Fine Ales Location: Edwin Rd, Twickenham, Middlesex, TW2 6SP Classification: Brewers Status: Active Positional Accuracy: Manually positioned to the road within the address or location	A7SW (S)	304	-	515482 173186

Map ID	Details	Quadrant Reference (Compass Direction)	Estimated Distance From Site	Contact	NGR
91	Contemporary Trade Directory Entries Name: Boiler Doctor Location: Office 17,30 Rugby Rd, Twickenham, Middx, TW1 1DG Classification: Boilers - Servicing, Replacements & Repairs Status: Inactive Positional Accuracy: Manually positioned to the road within the address or location	A11NW (N)	316	-	515502 174282
91	Contemporary Trade Directory Entries Name: Marlin Refrigeration Location: 30 Rugby Rd, Twickenham, Middlesex, TW1 1DG Classification: Air Conditioning & Refrigeration Contractors Status: Inactive Positional Accuracy: Manually positioned to the road within the address or location	A11NW (N)	320	-	515498 174288
91	Contemporary Trade Directory Entries Name: Kdv Logistics Location: 12, Rugby Road, Twickenham, TW1 1DG Classification: Road Haulage Services Status: Inactive Positional Accuracy: Automatically positioned to the address	A11NW (N)	326	-	515531 174279
92	Contemporary Trade Directory Entries Name: Cleaning Services Twickenham Location: 5, Queens Road, Twickenham, TW1 4EZ Classification: Cleaning Services - Domestic Status: Active Positional Accuracy: Automatically positioned to the address	A7NE (E)	316	-	515966 173512
93	Contemporary Trade Directory Entries Name: General Screen Printing Location: 85, Whitton Road, Twickenham, TW1 1BT Classification: Copying & Duplicating Services Status: Inactive Positional Accuracy: Automatically positioned to the address	A11SE (NE)	324	-	515799 173940
94	Contemporary Trade Directory Entries Name: Richmond International Geoscience Location: May Rd, Twickenham, Middlesex, TW2 6QW Classification: Oil & Gas Exploration Supplies & Services Status: Active Positional Accuracy: Manually positioned to the road within the address or location	A6SE (S)	329	-	515261 173107
94	Contemporary Trade Directory Entries Name: Mark Baker Location: 74, The Green, Twickenham, Middlesex, TW2 5AG Classification: Antiques - Repairing & Restoring Status: Active Positional Accuracy: Automatically positioned to the address	A6SE (S)	344	-	515227 173096
94	Contemporary Trade Directory Entries Name: Regal Furniture Design Ltd Location: 74, The Green, Twickenham, Middlesex, TW2 5AG Classification: Furniture Manufacturers - Home & Office Status: Inactive Positional Accuracy: Automatically positioned to the address	A6SE (S)	344	-	515227 173096
94	Contemporary Trade Directory Entries Name: Twiflex Ltd Location: 104, The Green, Twickenham, TW2 5AQ Classification: Machinery - Industrial & Commercial Status: Active Positional Accuracy: Automatically positioned to the address	A6SE (S)	363	-	515190 173085
94	Contemporary Trade Directory Entries Name: R & F Taylor Location: May Yard, May Road, Twickenham, TW2 6QP Classification: Precision Engineers Status: Inactive Positional Accuracy: Automatically positioned to the address	A6SE (S)	389	-	515242 173049
95	Contemporary Trade Directory Entries Name: Print West Ltd Location: Electroline House, 15, Lion Road, Twickenham, Middlesex, TW1 4JH Classification: Printers Status: Inactive Positional Accuracy: Manually positioned to the address or location	A7SW (S)	330	-	515568 173192
95	Contemporary Trade Directory Entries Name: Bishco Location: Electroline House, 15, Lion Road, Twickenham, Middlesex, TW1 4JH Classification: Waste Disposal Services Status: Inactive Positional Accuracy: Manually positioned to the address or location	A7SW (S)	330	-	515568 173192

Map ID	Details	Quadrant Reference (Compass Direction)	Estimated Distance From Site	Contact	NGR
95	Contemporary Trade Directory Entries Name: Sub It Ltd Location: Electroline House, 15, Lion Road, Twickenham, TW1 4JH Classification: Recycling Centres Status: Active Positional Accuracy: Automatically positioned to the address	A7SW (S)	330	-	515568 173192
95	Contemporary Trade Directory Entries Name: Bishco Location: Electroline House, 15, Lion Road, Twickenham, TW1 4JH Classification: Waste Disposal Services Status: Inactive Positional Accuracy: Automatically positioned to the address	A7SW (S)	330	-	515568 173192
95	Contemporary Trade Directory Entries Name: Everbright Fasteners Ltd Location: Stainless Ho, 4-6 Edwin Rd, Twickenham, Middlesex, TW1 4JN Classification: Fasteners & Fixing Devices Status: Inactive Positional Accuracy: Manually positioned to the address or location	A7SW (S)	331	-	515567 173191
95	Contemporary Trade Directory Entries Name: Twickenham Plating Group Ltd Location: 7-9, Edwin Road, Twickenham, TW1 4JJ Classification: Metal Finishing Services Status: Inactive Positional Accuracy: Automatically positioned to the address	A7SW (S)	370	-	515560 173146
95	Contemporary Trade Directory Entries Name: W B Autos Location: 3-5, Edwin Road, Twickenham, TW1 4JJ Classification: Garage Services Status: Inactive Positional Accuracy: Automatically positioned to the address	A7SW (S)	375	-	515575 173146
95	Contemporary Trade Directory Entries Name: R Payne Location: 3-5, Edwin Road, Twickenham, TW1 4JJ Classification: Printers Status: Inactive Positional Accuracy: Automatically positioned to the address	A7SW (S)	375	-	515575 173146
95	Contemporary Trade Directory Entries Name: S W Motors Location: 3-5, Edwin Road, Twickenham, TW1 4JJ Classification: Garage Services Status: Active Positional Accuracy: Automatically positioned to the address	A7SW (S)	375	-	515575 173146
95	Contemporary Trade Directory Entries Name: Percy Chapman & Son Ltd Location: 2, Colne Road, Twickenham, TW1 4JP Classification: Pet Foods & Animal Feeds Status: Active Positional Accuracy: Automatically positioned to the address	A7SW (S)	388	-	515571 173131
96	Contemporary Trade Directory Entries Name: Hanson Premix Location: Twickenham Trading Est, Rugby Rd, Twickenham, Middlesex, TW1 1DQ Classification: Concrete & Mortar Ready Mixed Status: Inactive Positional Accuracy: Manually positioned to the road within the address or location	A11NW (N)	348	-	515466 174327
96	Contemporary Trade Directory Entries Name: 1st Advanced Maintenance Services Location: Office 14, 30 Rugby Rd, Twickenham, Middlesex, TW1 1DG Classification: Boilers - Servicing, Replacements & Repairs Status: Inactive Positional Accuracy: Manually positioned to the road within the address or location	A11NW (N)	349	-	515466 174328
97	Contemporary Trade Directory Entries Name: Fast Fit Location: Unit B, Twickenham Trading Estate, Rugby Road, Twickenham, TW1 1DQ Classification: Garage Services Status: Inactive Positional Accuracy: Automatically positioned to the address	A11NW (NE)	350	-	515643 174222
97	Contemporary Trade Directory Entries Name: M & Y Air Systems Ltd Location: Twickenham Trading Estate, Rugby Road, Twickenham, TW1 1DN Classification: Waste Processing Machinery Status: Inactive Positional Accuracy: Automatically positioned to the address	A11NW (NE)	375	-	515641 174260

Map ID	Details	Quadrant Reference (Compass Direction)	Estimated Distance From Site	Contact	NGR
98	Contemporary Trade Directory Entries Name: Ocz Technology Location: Copthall Gdns, Twickenham, Middlesex, TW1 4HJ Classification: Computer Manufacturers Status: Inactive Positional Accuracy: Manually positioned to the road within the address or location	A7SE (SE)	370	-	515938 173310
98	Contemporary Trade Directory Entries Name: Pump-Repair.Com Location: 48, Copthall Gardens, Twickenham, TW1 4HJ Classification: Pumps - Sales, Servicing & Repairs Status: Inactive Positional Accuracy: Automatically positioned to the address	A7SE (SE)	404	-	515966 173290
99	Contemporary Trade Directory Entries Name: The Print Cellar Location: A, 2, Laurel Avenue, Twickenham, TW1 4JA Classification: Printers Status: Inactive Positional Accuracy: Automatically positioned to the address	A7SW (SE)	374	-	515646 173167
99	Contemporary Trade Directory Entries Name: Quicktime Contractors Location: 2a, Laurel Avenue, TWICKENHAM, TW1 4JA Classification: Commercial Cleaning Services Status: Inactive Positional Accuracy: Automatically positioned to the address	A7SW (SE)	374	-	515646 173167
99	Contemporary Trade Directory Entries Name: Labfacility Location: 7, Prado Path, Twickenham, TW1 4BB Classification: Temperature Monitoring Systems Manufacturers Status: Active Positional Accuracy: Automatically positioned to the address	A7SW (SE)	380	-	515637 173161
99	Contemporary Trade Directory Entries Name: Quicktime Contracts Ltd Location: 5, Prado Path, Twickenham, TW1 4BB Classification: Commercial Cleaning Services Status: Active Positional Accuracy: Automatically positioned to the address	A7SW (SE)	380	-	515658 173161
99	Contemporary Trade Directory Entries Name: Beaucare Dry Cleaners Location: 146, Heath Road, Twickenham, TW1 4BN Classification: Dry Cleaners Status: Active Positional Accuracy: Automatically positioned to the address	A7SW (SE)	395	-	515678 173149
99	Contemporary Trade Directory Entries Name: Medivet Location: 148, Heath Road, Twickenham, Middlesex, TW1 4BN Classification: Veterinary Equipment Manufacturers Status: Inactive Positional Accuracy: Automatically positioned to the address	A7SW (SE)	396	-	515670 173146
99	Contemporary Trade Directory Entries Name: All Trades Damp & Dry Rot Treatments Location: 152, Heath Road, Twickenham, Middlesex, TW1 4BN Classification: Damp & Dry Rot Control Status: Inactive Positional Accuracy: Automatically positioned to the address	A7SW (SE)	397	-	515660 173145
100	Contemporary Trade Directory Entries Name: Jewson Ltd Location: Unit A, Twickenham Trading Estate, Rugby Road, Twickenham, TW1 1DQ Classification: Builders' Merchants Status: Active Positional Accuracy: Automatically positioned to the address	A11NW (N)	384	-	515560 174329
101	Contemporary Trade Directory Entries Name: Pressing Needs Location: 9, Erncroft Way, Twickenham, TW1 1DA Classification: Ironing & Home Laundry Services Status: Active Positional Accuracy: Automatically positioned to the address	A11NE (NE)	388	-	515767 174073
102	Contemporary Trade Directory Entries Name: Reynolds Bros Ltd Location: A, 1, May Road, Twickenham, TW2 6QW Classification: Concrete Contractors Status: Inactive Positional Accuracy: Automatically positioned to the address	A6SE (S)	394	-	515302 173040

Map ID	Details	Quadrant Reference (Compass Direction)	Estimated Distance From Site	Contact	NGR
103	Contemporary Trade Directory Entries Name: Jack The Stripper Location: 8, The Green, Twickenham, TW2 5AA Classification: Paint & Varnish Stripping Status: Active Positional Accuracy: Automatically positioned to the address	A7SW (S)	397	-	515457 173074
104	Contemporary Trade Directory Entries Name: Resolute (Uk) Location: 69, Sherland Road, Twickenham, TW1 4HB Classification: Lighting Manufacturers Status: Inactive Positional Accuracy: Automatically positioned to the address	A7SE (SE)	398	-	516007 173366
105	Contemporary Trade Directory Entries Name: Stillman & Carr Location: Unit 1, 172-174, Colne Road, Twickenham, Middlesex, TW2 6RE Classification: Staircase, Balustrade & Handrail Manufacturers Status: Inactive Positional Accuracy: Automatically positioned to the address	A6SE (SW)	400	-	515099 173083
105	Contemporary Trade Directory Entries Name: F Miller & Sons Location: 172-174, Colne Road, Twickenham, TW2 6RE Classification: Joinery Manufacturers Status: Inactive Positional Accuracy: Automatically positioned to the address	A6SE (SW)	404	-	515077 173091
105	Contemporary Trade Directory Entries Name: Metal Art Location: 172-174, Colne Road, Twickenham, TW2 6RE Classification: Metal Workers Status: Inactive Positional Accuracy: Automatically positioned to the address	A6SE (SW)	404	-	515077 173091
105	Contemporary Trade Directory Entries Name: R & G Metal Products Location: 172-174, Colne Road, Twickenham, TW2 6RE Classification: Wrought Ironwork Status: Active Positional Accuracy: Automatically positioned to the address	A6SE (SW)	404	-	515077 173091
106	Contemporary Trade Directory Entries Name: Billy Allen Autos Ltd Location: 56, The Green, Twickenham, Middlesex, TW2 5AB Classification: Car Breakers & Dismantlers Status: Inactive Positional Accuracy: Automatically positioned to the address	A2NE (S)	403	-	515320 173033
106	Contemporary Trade Directory Entries Name: Billy Allen Autos Ltd Location: 56, The Green, Twickenham, TW2 5AB Classification: Car Engine Tuning & Diagnostic Services Status: Active Positional Accuracy: Automatically positioned to the address	A2NE (S)	403	-	515320 173033
106	Contemporary Trade Directory Entries Name: Billy Allen Location: 56, The Green, Twickenham, Middlesex, TW2 5AB Classification: Garage Services Status: Inactive Positional Accuracy: Automatically positioned to the address	A2NE (S)	403	-	515320 173033
106	Contemporary Trade Directory Entries Name: Billy Allen Autos Ltd Location: 56, The Green, Twickenham, TW2 5AB Classification: Garage Services Status: Inactive Positional Accuracy: Automatically positioned to the address	A2NE (S)	403	-	515320 173033
107	Contemporary Trade Directory Entries Name: Grays Tyres & Exhausts Location: 124, Heath Road, Twickenham, TW1 4BN Classification: Tyre Dealers Status: Active Positional Accuracy: Automatically positioned to the address	A7SE (SE)	406	-	515753 173152
107	Contemporary Trade Directory Entries Name: Absolute Cleaners Twickenham Location: 111, Twickenham, TW1 4AH Classification: Cleaning Services - Domestic Status: Inactive Positional Accuracy: Manually positioned to the address or location	A7SE (SE)	453	-	515764 173106

Map ID	Details	Quadrant Reference (Compass Direction)	Estimated Distance From Site	Contact	NGR
108	Contemporary Trade Directory Entries Name: First Choice Carpet Cleaning & Upholstery Location: A, 70, The Green, Twickenham, TW2 5AG Classification: Carpet, Curtain & Upholstery Cleaners Status: Inactive Positional Accuracy: Automatically positioned to the address	A2NE (S)	407	-	515268 173028
108	Contemporary Trade Directory Entries Name: Premier Energy Location: 76, The Green, Twickenham, Middlesex, TW2 5AG Classification: Industrial Engineers Status: Inactive Positional Accuracy: Manually positioned to the address or location	A2NE (S)	412	-	515251 173024
109	Contemporary Trade Directory Entries Name: Materials Reclamation London & Southern Counties Ltd Location: Encroft Works, Rugby Rd, Twickenham, Middlesex, TW1 1DW Classification: Machinery - Industrial & Commercial Status: Inactive Positional Accuracy: Manually positioned to the address or location	A11NW (N)	423	-	515529 174386
110	Contemporary Trade Directory Entries Name: Proper Oils Location: 109 London Rd, Twickenham, Middlesex, TW1 1EE Classification: Oil Recycling & Disposal Services Status: Inactive Positional Accuracy: Manually positioned to the road within the address or location	A7NE (E)	424	-	516048 173705
111	Contemporary Trade Directory Entries Name: Lizabeth Launderettes Location: 110, Heath Road, Twickenham, TW1 4BW Classification: Laundries & Launderettes Status: Inactive Positional Accuracy: Automatically positioned to the address	A7SE (SE)	426	-	515803 173147
111	Contemporary Trade Directory Entries Name: Twickenham Cleaners Location: 105,105,Heath Road, Twickenham, Middlesex, TW1 4AZ Classification: Carpet, Curtain & Upholstery Cleaners Status: Inactive Positional Accuracy: Manually positioned to the address or location	A7SE (SE)	471	-	515826 173107
111	Contemporary Trade Directory Entries Name: Twickenham Cleaners Location: 105a, Heath Road, Twickenham, TW1 4AZ Classification: Carpet, Curtain & Upholstery Cleaners Status: Inactive Positional Accuracy: Automatically positioned to the address	A7SE (SE)	472	-	515826 173107
111	Contemporary Trade Directory Entries Name: Twickenham Cleaners Location: 105a, Heath Road, Twickenham, TW1 4AZ Classification: Carpet, Curtain & Upholstery Cleaners Status: Active Positional Accuracy: Automatically positioned to the address	A7SE (SE)	472	-	515826 173107
112	Contemporary Trade Directory Entries Name: Sparkling Cleaning Services Location: 67, Kneller Road, Twickenham, TW2 7DN Classification: Cleaning Services - Domestic Status: Inactive Positional Accuracy: Automatically positioned to the address	A10NW (NW)	429	-	514750 174074
112	Contemporary Trade Directory Entries Name: Sparkling Cleaning Services Location: 67, Kneller Road, Twickenham, TW2 7DN Classification: Cleaning Services - Domestic Status: Active Positional Accuracy: Automatically positioned to the address	A10NW (NW)	429	-	514750 174074
113	Contemporary Trade Directory Entries Name: A W Plume Ltd Location: Twickenham Trading Estate, Rugby Road, Twickenham, TW1 1DL Classification: Engineers - General Status: Inactive Positional Accuracy: Automatically positioned to the address	A11NW (N)	434	-	515615 174355
113	Contemporary Trade Directory Entries Name: Sfi Logistics Ltd Location: Twickenham Trading Estate, Rugby Road, Twickenham, Middlesex, TW1 1DL Classification: Office Furniture & Equipment Status: Inactive Positional Accuracy: Automatically positioned to the address	A11NW (N)	434	-	515615 174355

Map ID	Details	Quadrant Reference (Compass Direction)	Estimated Distance From Site	Contact	NGR
113	Contemporary Trade Directory Entries Name: Heathrow Motor Services Ltd Location: Unit J, Twickenham Trading Est, Rugby Rd, Twickenham, Middlesex, TW1 1DQ Classification: Engine Rebuilding & Reconditioning Status: Inactive Positional Accuracy: Manually positioned within the geographical locality	A11NW (N)	461	-	515626 174380
114	Contemporary Trade Directory Entries Name: Windows Plus Supercentre Ltd Location: Unit h, Twickenham Trading Est, Rugby Rd, Twickenham, Middlesex, TW1 1DQ Classification: PVC-U Products - Manufacturers & Suppliers Status: Inactive Positional Accuracy: Manually positioned within the geographical locality	A15SW (N)	440	-	515567 174388
115	Contemporary Trade Directory Entries Name: Social Security Department Of Location: 121, Heath Road, Twickenham, TW1 4AZ Classification: Agricultural Engineers Status: Inactive Positional Accuracy: Automatically positioned to the address	A7SW (SE)	442	-	515713 173105
115	Contemporary Trade Directory Entries Name: Fiat Used Car Centre Location: 113, Heath Road, Twickenham, TW1 4AZ Classification: Car Dealers - Used Status: Inactive Positional Accuracy: Automatically positioned to the address	A7SE (SE)	454	-	515742 173099
115	Contemporary Trade Directory Entries Name: Mkg 3000 Mazda Location: 113, Heath Road, Twickenham, Middlesex, TW1 4AZ Classification: Car Dealers Status: Active Positional Accuracy: Automatically positioned to the address	A7SE (SE)	454	-	515742 173099
116	Contemporary Trade Directory Entries Name: Pressed For Time Location: 43, Marlow Crescent, Twickenham, TW1 1DD Classification: Ironing & Home Laundry Services Status: Inactive Positional Accuracy: Automatically positioned to the address	A11NE (NE)	443	-	515735 174256
117	Contemporary Trade Directory Entries Name: Pearl & Co Location: 76, Milner Drive, Twickenham, TW2 7PJ Classification: Candle Manufacturers & Suppliers Status: Inactive Positional Accuracy: Automatically positioned to the address	A9SE (W)	448	-	514652 173776
118	Contemporary Trade Directory Entries Name: Junkanddisorderly.Com Location: 30, Rugby Road, Twickenham, TW1 1DG Classification: Waste Disposal Services Status: Active Positional Accuracy: Automatically positioned to the address	A15SW (N)	454	-	515477 174434
118	Contemporary Trade Directory Entries Name: Pan Global (Uk) Location: 30, Rugby Road, Twickenham, Middlesex, TW1 1DG Classification: Freight Forwarders Status: Inactive Positional Accuracy: Automatically positioned to the address	A15SW (N)	454	-	515477 174434
118	Contemporary Trade Directory Entries Name: Multigans Location: 30 Rugby Rd, Twickenham, Middlesex, TW1 1DG Classification: Road Haulage Services Status: Inactive Positional Accuracy: Manually positioned to the address or location	A15SW (N)	454	-	515476 174434
118	Contemporary Trade Directory Entries Name: Consumer Electronics Location: 30, Rugby Road, Twickenham, Middlesex, TW1 1DG Classification: Electronic Component Manufacturers & Distributors Status: Inactive Positional Accuracy: Manually positioned to the address or location	A15SW (N)	454	-	515477 174434

Map ID	Details	Quadrant Reference (Compass Direction)	Estimated Distance From Site	Contact	NGR
119	Contemporary Trade Directory Entries Name: Ventalution Ltd Location: Maple House, 11, Briar Road, Twickenham, Middlesex, TW2 6RB Classification: Ventilators & Ventilation Systems Status: Active Positional Accuracy: Manually positioned to the address or location	A6SE (SW)	457	-	515056 173042
120	Contemporary Trade Directory Entries Name: All Your Junk Ltd Location: 20, Milner Drive, Twickenham, TW2 7PJ Classification: Waste Disposal Services Status: Inactive Positional Accuracy: Automatically positioned to the address	A9SE (W)	466	-	514669 173950
121	Contemporary Trade Directory Entries Name: Mondo Circuits Ltd Location: 35, Grosvenor Road, Twickenham, TW1 4AD Classification: Printed Circuit Services Status: Inactive Positional Accuracy: Automatically positioned to the address	A8NW (E)	474	-	516113 173435
122	Contemporary Trade Directory Entries Name: C T D Printers Ltd Location: 2-3, Heathlands Close, Twickenham, TW1 4BP Classification: Printers Status: Inactive Positional Accuracy: Automatically positioned to the address	A3NW (S)	477	-	515565 173033
122	Contemporary Trade Directory Entries Name: Aston Colour Press Ltd Location: 4, Heathlands Close, Twickenham, TW1 4BP Classification: Printers Status: Active Positional Accuracy: Automatically positioned to the address	A3NW (S)	507	-	515567 173001
123	Contemporary Trade Directory Entries Name: Engines Direct Ltd Location: Unit J, Twickenham Trading Est, Rugby Rd, Twickenham, Middlesex, TW1 1DQ Classification: Engine Manufacturers & Distributors Status: Inactive Positional Accuracy: Manually positioned to the address or location	A11NW (NE)	477	-	515674 174366
124	Contemporary Trade Directory Entries Name: Tamplins Mazda Location: 87-109 Heath Rd, Twickenham, Middlesex, TW1 4AW Classification: Car Dealers Status: Inactive Positional Accuracy: Manually positioned to the address or location	A7SE (SE)	485	-	515828 173093
125	Contemporary Trade Directory Entries Name: The Dry Cleaners Twickenham Green Location: 4, Staines Road, Twickenham, Middlesex, TW2 5AH Classification: Laundries & Launderettes Status: Active Positional Accuracy: Automatically positioned to the address	A2NE (SW)	485	-	515076 172999
125	Contemporary Trade Directory Entries Name: Aston Manufacturing Co Ltd Location: Rear of Number, 8-14, Staines Road, Twickenham, TW2 5AH Classification: Plastic Products - Manufacturers Status: Inactive Positional Accuracy: Automatically positioned to the address	A2NE (SW)	487	-	515048 173012
125	Contemporary Trade Directory Entries Name: Cannonade Ltd Location: 18, Staines Road, Twickenham, TW2 5AH Classification: Office Equipment Servicing & Maintenance Status: Inactive Positional Accuracy: Automatically positioned to the address	A2NW (SW)	508	-	515033 172996
126	Contemporary Trade Directory Entries Name: Pinewoods Ltd Location: 52-64, Heath Road, Twickenham, Middlesex, TW1 4BX Classification: Commercial Cleaning Services Status: Active Positional Accuracy: Manually positioned to the address or location	A7SE (SE)	511	-	515958 173136

Map ID	Details	Quadrant Reference (Compass Direction)	Estimated Distance From Site	Contact	NGR
126	Contemporary Trade Directory Entries Name: Nevis Services Location: 52-64 Heath Rd, Twickenham, Middlesex, TW1 4BX Classification: Commercial Cleaning Services Status: Inactive Positional Accuracy: Manually positioned to the address or location	A7SE (SE)	529	-	515987 173136
127	Contemporary Trade Directory Entries Name: Silver Knit Ltd Location: Regal House, 70 London Rd, Twickenham, Middlesex, TW1 3QS Classification: Lingerie & Hosiery Manufacturers & Wholesalers Status: Active Positional Accuracy: Manually positioned to the address or location	A8NW (E)	513	-	516161 173602
127	Contemporary Trade Directory Entries Name: M C Engineers & Constructors Ltd Location: Regal House, 70, London Road, Twickenham, TW1 3QS Classification: Engineers - General Status: Inactive Positional Accuracy: Automatically positioned to the address	A8NW (E)	514	-	516162 173603
127	Contemporary Trade Directory Entries Name: Cool It Uk Ltd Location: Regal House, 70, London Road, Twickenham, Middlesex, TW1 3QS Classification: Printers Status: Inactive Positional Accuracy: Manually positioned to the address or location	A8NW (E)	514	-	516162 173603
127	Contemporary Trade Directory Entries Name: Erico Data Services Ltd Location: 8th Floor Regal Ho, 68 London Rd, Twickenham, Middlesex, TW1 3QS Classification: Oil & Gas Extraction Status: Inactive Positional Accuracy: Manually positioned to the address or location	A8NW (E)	514	-	516162 173602
127	Contemporary Trade Directory Entries Name: C D A Compact Disc Ltd Location: Regal Ho, 68 London Rd, Twickenham, Middlesex, TW1 3QS Classification: Record, Tape & CD Manufacturers Status: Inactive Positional Accuracy: Manually positioned to the address or location	A8NW (E)	514	-	516162 173602
127	Contemporary Trade Directory Entries Name: Macopharma (UK) Ltd Location: Regal House, 70, London Road, Twickenham, TW1 3QS Classification: Distribution Services Status: Active Positional Accuracy: Automatically positioned to the address	A8NW (E)	514	-	516162 173603
127	Contemporary Trade Directory Entries Name: Cool It Location: Regal House, 70, London Road, Twickenham, Middlesex, TW1 3QS Classification: Air Conditioning & Refrigeration Contractors Status: Inactive Positional Accuracy: Manually positioned to the address or location	A8NW (E)	514	-	516162 173603
127	Contemporary Trade Directory Entries Name: Macmillan Bloedel Pulp & Paper Sales Ltd Location: Regal Ho, London Rd, Twickenham, Middlesex, TW1 3QS Classification: Paper & Pulp Mills Status: Inactive Positional Accuracy: Automatically positioned to the address	A8NW (E)	529	-	516180 173570
128	Contemporary Trade Directory Entries Name: Ace Domestic Location: 219, Varsity Drive, Twickenham, TW1 1AN Classification: Washing Machines - Servicing & Repairs Status: Inactive Positional Accuracy: Automatically positioned to the address	A15SW (N)	527	-	515502 174503
129	Contemporary Trade Directory Entries Name: Thames Car Radio Location: 71, Heath Road, Twickenham, TW1 4AW Classification: Radio Communication Equipment Status: Inactive Positional Accuracy: Automatically positioned to the address	A7SE (SE)	530	-	515929 173094
130	Contemporary Trade Directory Entries Name: P A K 2000 Location: Queens House, 2, Holly Road, Twickenham, Middlesex, TW1 4EG Classification: Packaging Materials Manufacturers & Suppliers Status: Inactive Positional Accuracy: Manually positioned to the address or location	A8SW (SE)	544	-	516154 173336

Map ID	Details	Quadrant Reference (Compass Direction)	Estimated Distance From Site	Contact	NGR
131	Contemporary Trade Directory Entries Name: Glasshouse Location: 32, Heath Gardens, Twickenham, TW1 4LZ Classification: Stained Glass Designers & Producers Status: Inactive Positional Accuracy: Automatically positioned to the address	A3NW (S)	545	-	515629 172985
132	Contemporary Trade Directory Entries Name: Fardon Graham Location: 96a, Holly Road, Twickenham, TW1 4HF Classification: Print Finishers Status: Inactive Positional Accuracy: Automatically positioned to the address	A8SW (SE)	549	-	516089 173212
132	Contemporary Trade Directory Entries Name: Mel Dry Cleaners Location: 24, Heath Road, Twickenham, TW1 4BZ Classification: Dry Cleaners Status: Active Positional Accuracy: Automatically positioned to the address	A8SW (SE)	573	-	516077 173161
132	Contemporary Trade Directory Entries Name: Charms Location: 22, Heath Road, Twickenham, TW1 4BZ Classification: Jewellery Manufacturers & Repairers Status: Inactive Positional Accuracy: Automatically positioned to the address	A8SW (SE)	576	-	516081 173161
132	Contemporary Trade Directory Entries Name: Scan Medical Ltd Location: 67a, Holly Road, Twickenham, TW1 4HF Classification: Medical Equipment Manufacturers Status: Inactive Positional Accuracy: Automatically positioned to the address	A8SW (SE)	586	-	516114 173184
132	Contemporary Trade Directory Entries Name: Car Care Location: 67, Holly Road, Twickenham, TW1 4HF Classification: Car Breakers & Dismantlers Status: Inactive Positional Accuracy: Automatically positioned to the address	A8SW (SE)	586	-	516114 173184
132	Contemporary Trade Directory Entries Name: Fotoswift Location: 10, Heath Road, Twickenham, TW1 4BZ Classification: Photographic Processors Status: Inactive Positional Accuracy: Automatically positioned to the address	A8SW (SE)	595	-	516113 173169
132	Contemporary Trade Directory Entries Name: Crump Location: 65, Holly Road, Twickenham, TW1 4HF Classification: Garage Services Status: Active Positional Accuracy: Automatically positioned to the address	A8SW (SE)	597	-	516141 173202
133	Contemporary Trade Directory Entries Name: The Launderette Location: 38, Staines Road, Twickenham, TW2 5AH Classification: Laundries & Launderettes Status: Inactive Positional Accuracy: Automatically positioned to the address	A2NW (SW)	556	-	514970 172980
134	Contemporary Trade Directory Entries Name: Scientaire Thermal Systems Ltd Location: 40c, Heath Road, Twickenham, TW1 4BZ Classification: Air Conditioning Equipment & Systems Status: Inactive Positional Accuracy: Automatically positioned to the address	A7SE (SE)	557	-	516047 173152
134	Contemporary Trade Directory Entries Name: Hedsor Engineers Ltd Location: 40c, Heath Road, Twickenham, TW1 4BZ Classification: Engineers - General Status: Active Positional Accuracy: Automatically positioned to the address	A7SE (SE)	557	-	516047 173152
134	Contemporary Trade Directory Entries Name: Bst Aircon Location: 40c, Heath Road, Twickenham, Middlesex, TW1 4BZ Classification: Air Conditioning Equipment & Systems Status: Inactive Positional Accuracy: Automatically positioned to the address	A7SE (SE)	557	-	516047 173152

Map ID	Details	Quadrant Reference (Compass Direction)	Estimated Distance From Site	Contact	NGR
135	Contemporary Trade Directory Entries Name: Southern Classics 92 Ltd Location: Unit 5, Twickenham Trading Estate, Rugby Road, Twickenham, TW1 1DQ Classification: Classic Car Specialists Status: Active Positional Accuracy: Automatically positioned to the address	A15SE (NE)	564	-	515744 174422
136	Contemporary Trade Directory Entries Name: Raymond Clark Location: 27, Saville Road, Twickenham, TW1 4BQ Classification: Spraying - Paint & Coatings Status: Active Positional Accuracy: Automatically positioned to the address	A3NE (SE)	570	-	515726 172978
137	Contemporary Trade Directory Entries Name: Morgan Air Cargo Ltd Location: 55, Park Crescent, Twickenham, TW2 6NS Classification: Cargo Handling Services Status: Inactive Positional Accuracy: Automatically positioned to the address	A5NE (W)	571	-	514618 173451
138	Contemporary Trade Directory Entries Name: The Printing Room Location: 37, London Road, Twickenham, TW1 3SZ Classification: Printers Status: Active Positional Accuracy: Automatically positioned to the address	A8NW (E)	574	-	516208 173403
138	Contemporary Trade Directory Entries Name: London Dry Cleaners Location: 36, London Road, Twickenham, Middlesex, TW1 3RR Classification: Dry Cleaners Status: Inactive Positional Accuracy: Automatically positioned to the address	A8NW (E)	600	-	516241 173434
138	Contemporary Trade Directory Entries Name: Office Machine Co Location: 26, London Road, Twickenham, TW1 3AZ Classification: Office Furniture & Equipment Status: Active Positional Accuracy: Automatically positioned to the address	A8NW (E)	618	-	516255 173414
138	Contemporary Trade Directory Entries Name: Springer Miller International Location: Sovereign House, 26-30, London Road, Twickenham, TW1 3RW Classification: Hospitals Status: Inactive Positional Accuracy: Automatically positioned to the address	A8NW (E)	618	-	516255 173414
139	Contemporary Trade Directory Entries Name: Twickenham Coachworks Location: Holly Road, Twickenham, TW1 4HF Classification: Car Body Repairs Status: Inactive Positional Accuracy: Automatically positioned to the address	A8SW (SE)	582	-	516139 173227
139	Contemporary Trade Directory Entries Name: Positive Metering Systems Location: 88, Queens Road, Twickenham, TW1 4ET Classification: Chemical Plant & Equipment Status: Active Positional Accuracy: Automatically positioned to the address	A8SW (SE)	595	-	516171 173255
139	Contemporary Trade Directory Entries Name: The Little Body Shop Location: 59 Holly Rd, Twickenham, Middlesex, TW1 4HW Classification: Car Body Repairs Status: Active Positional Accuracy: Manually positioned to the address or location	A8SW (SE)	605	-	516154 173208
139	Contemporary Trade Directory Entries Name: Woodentots Location: 90, Queens Road, Twickenham, TW1 4ET Classification: Toys, Games & Sporting Goods - Manufacturers Status: Inactive Positional Accuracy: Automatically positioned to the address	A8SW (SE)	608	-	516180 173243
140	Contemporary Trade Directory Entries Name: Trio Systems Location: 14, Hampton Road, Twickenham, TW2 5QB Classification: Office Furniture & Equipment Status: Active Positional Accuracy: Automatically positioned to the address	A2NE (S)	606	-	515192 172836

Map ID	Details	Quadrant Reference (Compass Direction)	Estimated Distance From Site	Contact	NGR
141	Contemporary Trade Directory Entries Name: Harrison Bros Location: 65, Hazel Close, Twickenham, TW2 7NP Classification: Coal & Smokeless Fuel Merchants & Distributors Status: Inactive Positional Accuracy: Automatically positioned to the address	A9SE (W)	607	-	514511 173905
142	Contemporary Trade Directory Entries Name: Zenith Time Co (Gb) Ltd Location: 17, Heath Road, Twickenham, TW1 4AW Classification: Clocks & Watches - Manufacturers & Wholesalers Status: Inactive Positional Accuracy: Automatically positioned to the address	A8SW (SE)	608	-	516085 173119
143	Contemporary Trade Directory Entries Name: Richmond & Twickenham Blinds Location: 15, Amyand Park Road, Twickenham, TW1 3HB Classification: Blinds, Awnings & Canopies Status: Active Positional Accuracy: Automatically positioned to the address	A8NW (E)	609	-	516258 173605
144	Contemporary Trade Directory Entries Name: Bromptons Dry Cleaners Location: 19, London Road, Twickenham, TW1 3SX Classification: Dry Cleaners Status: Inactive Positional Accuracy: Automatically positioned to the address	A8SW (E)	616	-	516237 173351
145	Contemporary Trade Directory Entries Name: T S S & P Ltd Location: The Skill Centre, Twickenham Trading Estate, Rugby Road, Twickenham, Middlesex, TW1 1DU Classification: T-Shirts Status: Inactive Positional Accuracy: Automatically positioned to the address	A15SE (NE)	644	-	515840 174441
146	Contemporary Trade Directory Entries Name: Westminster Refrigeration Services Location: 2, Amberside Close, Isleworth, Middlesex, TW7 7NY Classification: Refrigeration Equipment - Commercial Status: Inactive Positional Accuracy: Automatically positioned to the address	A14SW (NW)	649	-	514758 174408
147	Contemporary Trade Directory Entries Name: Snappy Snaps Location: 3, London Road, Twickenham, Middlesex, TW1 3SX Classification: Photo & Digital Imaging Bureaus Status: Inactive Positional Accuracy: Automatically positioned to the address	A8SW (SE)	652	-	516257 173302
148	Contemporary Trade Directory Entries Name: Sungate Furniture Location: Flat 1, 61, Arragon Road, Twickenham, TW1 3NG Classification: Shop Fittings Manufacturers Status: Active Positional Accuracy: Automatically positioned to the address	A8NW (E)	659	-	516311 173535
148	Contemporary Trade Directory Entries Name: Patricia Garner Location: 55, Arragon Road, Twickenham, TW1 3NG Classification: Art Restoration & Picture Cleaning Status: Active Positional Accuracy: Automatically positioned to the address	A8NW (E)	673	-	516324 173518
149	Contemporary Trade Directory Entries Name: Carriages & Cars Location: 7, York Street, Twickenham, Middlesex, TW1 3JZ Classification: Garage Services Status: Inactive Positional Accuracy: Manually positioned to the address or location	A8SW (E)	670	-	516292 173346
149	Contemporary Trade Directory Entries Name: Sky Location: 13, York Street, Twickenham, TW1 3JZ Classification: Dry Cleaners Status: Active Positional Accuracy: Automatically positioned to the address	A8SW (E)	676	-	516302 173361

Map ID	Details	Quadrant Reference (Compass Direction)	Estimated Distance From Site	Contact	NGR
149	Contemporary Trade Directory Entries Name: Mccoy Hill Location: 31, Garfield Road, Twickenham, Middlesex, TW1 3JS Classification: Damp & Dry Rot Control Status: Inactive Positional Accuracy: Manually positioned to the address or location	A8NW (E)	694	-	516327 173388
149	Contemporary Trade Directory Entries Name: Tiger Books International Location: 26a, York Street, Twickenham, TW1 3LJ Classification: Distribution Services Status: Inactive Positional Accuracy: Automatically positioned to the address	A8SW (E)	710	-	516336 173355
149	Contemporary Trade Directory Entries Name: Oven Cleaning Twickenham Location: 26-28, York Street, Twickenham, TW1 3LJ Classification: Oven cleaning Status: Inactive Positional Accuracy: Automatically positioned to the address	A8SW (E)	715	-	516343 173364
150	Contemporary Trade Directory Entries Name: Merlin Cleaners Location: 45, King Street Parade, King Street, Twickenham, TW1 3SG Classification: Dry Cleaners Status: Inactive Positional Accuracy: Automatically positioned to the address	A8SW (SE)	679	-	516189 173130
150	Contemporary Trade Directory Entries Name: Kings Dry Cleaners Location: 45, King Street Parade, King Street, Twickenham, TW1 3SG Classification: Dry Cleaners Status: Active Positional Accuracy: Automatically positioned to the address	A8SW (SE)	679	-	516189 173130
150	Contemporary Trade Directory Entries Name: Elektrotek Location: 55 King St Pde, King St, Twickenham, Middlesex, TW1 3SG Classification: Electrical Appliance Repairs Status: Inactive Positional Accuracy: Manually positioned to the address or location	A8SW (SE)	692	-	516184 173102
150	Contemporary Trade Directory Entries Name: Minuteman Press Location: 55, King Street Parade, King Street, Twickenham, TW1 3SG Classification: Printers Status: Inactive Positional Accuracy: Automatically positioned to the address	A8SW (SE)	693	-	516185 173102
151	Contemporary Trade Directory Entries Name: Electromotif Ltd Location: 8, Second Cross Road, Twickenham, TW2 5RF Classification: Electronic Component Manufacturers & Distributors Status: Inactive Positional Accuracy: Automatically positioned to the address	A2NE (S)	702	-	515105 172757
151	Contemporary Trade Directory Entries Name: Bath Renovation Ltd Location: Ash House Business Centre, 8, Second Cross Road, Twickenham, TW2 5RF Classification: Bath Resurfacing Status: Active Positional Accuracy: Automatically positioned to the address	A2NE (S)	702	-	515105 172757
151	Contemporary Trade Directory Entries Name: Radiation Consultancy Location: Ash House Business Centre, 8, Second Cross Road, Twickenham, TW2 5RF Classification: Hospitals Status: Active Positional Accuracy: Automatically positioned to the address	A2NE (S)	702	-	515105 172757
151	Contemporary Trade Directory Entries Name: National Appliance Repairs Location: 38, Hampton Road, Twickenham, TW2 5QB Classification: Washing Machines - Servicing & Repairs Status: Inactive Positional Accuracy: Automatically positioned to the address	A2NE (S)	707	-	515150 172741
151	Contemporary Trade Directory Entries Name: Traditional Preserves Corporation Ltd Location: 38, Hampton Road, Twickenham, TW2 5QB Classification: Food Products - Manufacturers Status: Inactive Positional Accuracy: Automatically positioned to the address	A2NE (S)	707	-	515150 172741

Map ID	Details	Quadrant Reference (Compass Direction)	Estimated Distance From Site	Contact	NGR
151	Contemporary Trade Directory Entries Name: Ats Euromaster Ltd Location: 48-50, Hampton Road, Twickenham, TW2 5QB Classification: Tyre Dealers Status: Active Positional Accuracy: Automatically positioned to the address	A2NE (S)	720	-	515125 172733
152	Contemporary Trade Directory Entries Name: Amsoil Location: 31, York Street, Twickenham, TW1 3JZ Classification: Lubricant Manufacturers & Distributors Status: Inactive Positional Accuracy: Automatically positioned to the address	A8NW (E)	714	-	516353 173406
152	Contemporary Trade Directory Entries Name: Performance Oils Ltd Location: 31, York Street, Twickenham, TW1 3JZ Classification: Lubricant Manufacturers & Distributors Status: Inactive Positional Accuracy: Automatically positioned to the address	A8NW (E)	714	-	516353 173406
152	Contemporary Trade Directory Entries Name: Repromac Location: 31, York Street, Twickenham, TW1 3JZ Classification: Printers Status: Inactive Positional Accuracy: Automatically positioned to the address	A8NW (E)	714	-	516353 173406
153	Contemporary Trade Directory Entries Name: Carpet & Upholstery Cleaning Location: 5, Easedale House, 71, Summerwood Road, Isleworth, Middlesex, TW7 7QE Classification: Carpet, Curtain & Upholstery Cleaners Status: Inactive Positional Accuracy: Automatically positioned to the address	A15SW (N)	717	-	515701 174632
154	Contemporary Trade Directory Entries Name: The Tyre Shop Location: 13, Nelson Road, Twickenham, TW2 7AR Classification: Tyre Dealers Status: Inactive Positional Accuracy: Automatically positioned to the address	A9NE (NW)	720	-	514485 174193
154	Contemporary Trade Directory Entries Name: Jamie'S Location: 8, Nelson Road, Twickenham, TW2 7AU Classification: Garage Services Status: Inactive Positional Accuracy: Automatically positioned to the address	A9NE (NW)	740	-	514477 174224
155	Contemporary Trade Directory Entries Name: Anthemian Location: Unit 30, Railway Arches, Popes Grove, Twickenham, TW1 4JW Classification: Antiques - Repairing & Restoring Status: Active Positional Accuracy: Automatically positioned to the address	A3NW (S)	720	-	515537 172758
155	Contemporary Trade Directory Entries Name: Arch Welding & Fabrication Ltd Location: Unit 40, Railway Arches, Popes Grove, Twickenham, TW1 4JW Classification: Metal Workers Status: Inactive Positional Accuracy: Manually positioned to the road within the address or location	A3NW (S)	753	-	515522 172718
155	Contemporary Trade Directory Entries Name: Strawberry Hill Restoration Location: Unit 28, Railway Arches, Popes Gr, Twickenham, Middlesex, TW1 4JW Classification: Furniture - Repairing & Restoring Status: Active Positional Accuracy: Manually positioned to the road within the address or location	A3NW (S)	759	-	515562 172726
156	Contemporary Trade Directory Entries Name: Conservation & Restorer Of Fine Art Location: Studio 2, 27a, Arragon Road, Twickenham, TW1 3NG Classification: Art Restoration & Picture Cleaning Status: Inactive Positional Accuracy: Automatically positioned to the address	A8NW (E)	722	-	516368 173458
156	Contemporary Trade Directory Entries Name: Sauflon Pharmaceuticals Ltd Location: 49-53, York Street, Twickenham, TW1 3LP Classification: Optical Goods - Manufacturers Status: Inactive Positional Accuracy: Automatically positioned to the address	A8NE (E)	770	-	516416 173451

Map ID	Details	Quadrant Reference (Compass Direction)	Estimated Distance From Site	Contact	NGR
156	Contemporary Trade Directory Entries Name: Sauflon Pharmaceuticals Location: 49-53, York Street, Twickenham, TW1 3LP Classification: Pharmaceutical Manufacturers & Distributors Status: Active Positional Accuracy: Automatically positioned to the address	A8NE (E)	770	-	516416 173451
157	Contemporary Trade Directory Entries Name: Office Blueprint Ltd Location: 23, Hampton Road, Twickenham, TW2 5QE Classification: Office Furniture & Equipment Status: Active Positional Accuracy: Automatically positioned to the address	A2NE (S)	730	-	515164 172716
157	Contemporary Trade Directory Entries Name: Creative Copy Centre Location: 25, Hampton Road, Twickenham, TW2 5QE Classification: Copying & Duplicating Services Status: Inactive Positional Accuracy: Automatically positioned to the address	A2NE (S)	734	-	515160 172712
157	Contemporary Trade Directory Entries Name: Monkeypuzzle Location: 35a, Hampton Road, Twickenham, TW2 5QE Classification: Printers Status: Active Positional Accuracy: Automatically positioned to the address	A2SE (S)	755	-	515139 172695
157	Contemporary Trade Directory Entries Name: Monkeypuzzle Express Location: 37, Hampton Road, Twickenham, TW2 5QE Classification: Printers Status: Active Positional Accuracy: Automatically positioned to the address	A2SE (S)	761	-	515133 172689
157	Contemporary Trade Directory Entries Name: Coldel Dry Cleaners Location: 39, Hampton Road, Twickenham, TW2 5QE Classification: Laundries & Launderettes Status: Active Positional Accuracy: Automatically positioned to the address	A2SE (S)	770	-	515128 172682
157	Contemporary Trade Directory Entries Name: Coldel Cleaners Location: 39, Hampton Road, Twickenham, TW2 5QE Classification: Dry Cleaners Status: Active Positional Accuracy: Automatically positioned to the address	A2SE (S)	770	-	515128 172682
158	Contemporary Trade Directory Entries Name: Lytesteel Location: 32, Candler Mews, Amyand Park Road, Twickenham, TW1 3JF Classification: Plant & Machinery Manufacturers Status: Inactive Positional Accuracy: Automatically positioned to the address	A12SW (E)	730	-	516345 173779
159	Contemporary Trade Directory Entries Name: Centurion Location: Church Street, Twickenham, TW1 3NJ Classification: Car Body Repairs Status: Inactive Positional Accuracy: Automatically positioned in the proximity of the address	A8SW (E)	737	-	516351 173314
159	Contemporary Trade Directory Entries Name: Cleaners Of Twickenham Location: 9-11, Church Street, Twickenham, TW1 3NJ Classification: Carpet, Curtain & Upholstery Cleaners Status: Active Positional Accuracy: Automatically positioned to the address	A8SW (E)	767	-	516388 173330
160	Contemporary Trade Directory Entries Name: S M Motors Location: 309, Summerwood Road, Isleworth, Middlesex, TW7 7QP Classification: Garage Services Status: Inactive Positional Accuracy: Automatically positioned to the address	A15SE (NE)	743	-	515981 174428
161	Contemporary Trade Directory Entries Name: A T F Whitton Salvage Ltd Location: 120, Kneller Road, Twickenham, TW2 7DX Classification: Car Breakers & Dismantlers Status: Inactive Positional Accuracy: Automatically positioned to the address	A9NE (NW)	746	-	514495 174267

Map ID	Details	Quadrant Reference (Compass Direction)	Estimated Distance From Site	Contact	NGR
161	Contemporary Trade Directory Entries Name: Whitton Salvage Location: 120, Kneller Road, Twickenham, TW2 7DX Classification: Car Breakers & Dismantlers Status: Inactive Positional Accuracy: Automatically positioned to the address	A9NE (NW)	746	-	514495 174267
162	Contemporary Trade Directory Entries Name: Todays Electrics Location: 71, Haweswater House, 239, Summerwood Road, Isleworth, Middlesex, TW7 7QN Classification: Electrical goods - servicing & repairs Status: Inactive Positional Accuracy: Automatically positioned to the address	A15SE (NE)	746	-	515863 174560
162	Contemporary Trade Directory Entries Name: Cheapautotrade Location: Summerwood Rd, Isleworth, Middlesex, TW7 7QL Classification: Car Dealers Status: Inactive Positional Accuracy: Manually positioned within the geographical locality	A15SE (NE)	747	-	515863 174560
163	Contemporary Trade Directory Entries Name: Control-A-Pest Location: 233, Whitton Dene, Isleworth, Middlesex, TW7 7NJ Classification: Pest & Vermin Control Status: Inactive Positional Accuracy: Automatically positioned to the address	A9NE (NW)	752	-	514529 174327
164	Contemporary Trade Directory Entries Name: Pine & Co (Printers) Ltd Location: Nicol House, Third Cross Road, Twickenham, TW2 5EE Classification: Printers Status: Inactive Positional Accuracy: Automatically positioned to the address	A2NW (SW)	762	-	514967 172745
164	Contemporary Trade Directory Entries Name: J T S Design Location: Nicol House, Third Cross Road, Twickenham, TW2 5EE Classification: Office Furniture & Equipment Status: Inactive Positional Accuracy: Automatically positioned to the address	A2NW (SW)	762	-	514967 172745
164	Contemporary Trade Directory Entries Name: Air Sea Packing Group Ltd Location: Air Sea House, Third Cross Road, Twickenham, Middlesex, TW2 5EB Classification: Airfreight Services Status: Active Positional Accuracy: Automatically positioned to the address	A2NW (SW)	762	-	514967 172745
165	Contemporary Trade Directory Entries Name: St Johns & Amyand House Location: St. Johns & Amyand House, Strafford Road, Twickenham, TW1 3AD Classification: Hospitals Status: Inactive Positional Accuracy: Automatically positioned to the address	A8NE (E)	763	-	516405 173668
166	Contemporary Trade Directory Entries Name: Microtronix Location: 1, Crane Way, Twickenham, TW2 7NH Classification: Electronic Equipment - Manufacturers & Assemblers Status: Active Positional Accuracy: Automatically positioned to the address	A9SW (W)	778	-	514352 173969
167	Contemporary Trade Directory Entries Name: Teddington Carriage Location: 45-49, Hampton Road, Twickenham, TW2 5QE Classification: Car Dealers - Used Status: Inactive Positional Accuracy: Automatically positioned to the address	A2SE (S)	783	-	515118 172671
167	Contemporary Trade Directory Entries Name: Strawberry Hill Location: 45-49, Hampton Road, Twickenham, TW2 5QE Classification: Car Dealers - Used Status: Inactive Positional Accuracy: Automatically positioned to the address	A2SE (S)	783	-	515118 172671

Map ID	Details	Quadrant Reference (Compass Direction)	Estimated Distance From Site	Contact	NGR
167	Contemporary Trade Directory Entries Name: Johnstone'S Centre Ltd Location: 45-49, Hampton Road, Twickenham, Middlesex, TW2 5QE Classification: Painting & Decorating Supplies Status: Active Positional Accuracy: Automatically positioned to the address	A2SE (S)	783	-	515118 172671
168	Contemporary Trade Directory Entries Name: Exxon Group Location: 138, Kneller Road, Twickenham, TW2 7DX Classification: Distribution Services Status: Inactive Positional Accuracy: Automatically positioned to the address	A9NE (NW)	785	-	514455 174275
168	Contemporary Trade Directory Entries Name: Alexanders Of Twickenham Location: 123-127, Kneller Road, Twickenham, TW2 7DY Classification: Garage Services Status: Active Positional Accuracy: Automatically positioned to the address	A9NE (NW)	801	-	514422 174248
169	Contemporary Trade Directory Entries Name: Clarke Iron Location: 34, Popes Grove, Twickenham, TW1 4JY Classification: Blacksmiths & Forgemasters Status: Active Positional Accuracy: Automatically positioned to the address	A3NW (S)	787	-	515616 172718
170	Contemporary Trade Directory Entries Name: Lenslocker Camera And Lens Hire Location: 57b, York Street, Twickenham, TW1 3LP Classification: Photographic Equipment & Supplies - Manufacturers Status: Active Positional Accuracy: Automatically positioned to the address	A8NE (E)	795	-	516443 173464
170	Contemporary Trade Directory Entries Name: Shell (Uk) Ltd Location: 5-11, Richmond Road, Twickenham, TW1 3AB Classification: Petrol Filling Stations Status: Inactive Positional Accuracy: Automatically positioned in the proximity of the address	A8NE (E)	808	-	516459 173508
171	Contemporary Trade Directory Entries Name: Brians Wholesale Supplies Ltd Location: Third Cross Road, TWICKENHAM, TW2 5DU Classification: Leisure & Sportswear Manufacturers & Wholesalers Status: Inactive Positional Accuracy: Automatically positioned to the address	A2NW (SW)	812	-	514923 172710
172	Contemporary Trade Directory Entries Name: Procema Ltd Location: 11, Campbell Road, Twickenham, TW2 5BY Classification: Scientific Apparatus & Instruments - Manufacturers Status: Active Positional Accuracy: Automatically positioned to the address	A2NW (SW)	816	-	514707 172863
172	Contemporary Trade Directory Entries Name: Pro Glaze Location: 90b, Staines Road, Twickenham, TW2 5AN Classification: Mirrors & Decorative Glass Status: Active Positional Accuracy: Manually positioned to the address or location	A2NW (SW)	821	-	514717 172847
172	Contemporary Trade Directory Entries Name: Lance Owen Location: 90, Staines Road, Twickenham, TW2 5AN Classification: Car Dealers Status: Inactive Positional Accuracy: Automatically positioned to the address	A1NE (SW)	833	-	514696 172850
172	Contemporary Trade Directory Entries Name: Twickenham Sales & Service Centre Ltd Location: 90, Staines Road, Twickenham, Middlesex, TW2 5AN Classification: Vehicle Inspection Services Status: Active Positional Accuracy: Manually positioned to the address or location	A1NE (SW)	833	-	514696 172850
172	Contemporary Trade Directory Entries Name: London Motors Location: 92-94, Staines Road, Twickenham, TW2 5AN Classification: Car Dealers - Used Status: Inactive Positional Accuracy: Automatically positioned to the address	A1NE (SW)	844	-	514691 172840

Map ID	Details	Quadrant Reference (Compass Direction)	Estimated Distance From Site	Contact	NGR
172	Contemporary Trade Directory Entries Name: M K G 3000 Ltd Location: 92-94, Staines Road, Twickenham, TW2 5AN Classification: Car Dealers - Used Status: Inactive Positional Accuracy: Automatically positioned to the address	A1NE (SW)	844	-	514691 172840
172	Contemporary Trade Directory Entries Name: Crown Coachworks Location: 13, Campbell Road, Twickenham, TW2 5BY Classification: Car Body Repairs Status: Active Positional Accuracy: Automatically positioned to the address	A1NE (SW)	856	-	514668 172846
173	Contemporary Trade Directory Entries Name: Imp Tech Location: 1, Old Manor Drive, Isleworth, Middlesex, TW7 7NN Classification: Garage Services Status: Inactive Positional Accuracy: Automatically positioned to the address	A13SE (NW)	821	-	514502 174404
174	Contemporary Trade Directory Entries Name: T T Express Location: Cypress Av, Twickenham, Middlesex, TW2 7JU Classification: Waste Disposal Services Status: Inactive Positional Accuracy: Manually positioned to the road within the address or location	A9SW (W)	847	-	514264 173892
175	Contemporary Trade Directory Entries Name: West London Waste Authority Location: Mogden Works, Mogden Lane, Isleworth, Middlesex, TW7 7LP Classification: Waste Disposal Services Status: Active Positional Accuracy: Automatically positioned to the address	A15NW (N)	853	-	515436 174841
176	Contemporary Trade Directory Entries Name: The Mineralogical Society Location: 12, Baylis Mews, Twickenham, TW1 3HQ Classification: Scientific Apparatus & Instruments - Manufacturers Status: Active Positional Accuracy: Automatically positioned to the address	A12SE (E)	859	-	516454 173868
177	Contemporary Trade Directory Entries Name: T J Woodworks Location: 101, Nelson Road, Twickenham, TW2 7AZ Classification: Joinery Manufacturers Status: Inactive Positional Accuracy: Automatically positioned to the address	A9SW (W)	860	-	514271 173984
178	Contemporary Trade Directory Entries Name: Charles Ivey Hyundai Ltd Location: 53-55, High Street, Whitton, Twickenham, TW2 7LB Classification: Car Dealers Status: Inactive Positional Accuracy: Automatically positioned to the address	A9SW (W)	885	-	514215 173784
178	Contemporary Trade Directory Entries Name: East Wind Design Ltd Location: 51, High Street, Whitton, Twickenham, Middlesex, TW2 7LB Classification: Printers Status: Inactive Positional Accuracy: Manually positioned to an adjacent address or location	A9SW (W)	885	-	514216 173791
178	Contemporary Trade Directory Entries Name: Twickenham Hyundai Location: 53-55, High Street, Whitton, Twickenham, Middlesex, TW2 7LB Classification: Car Dealers Status: Inactive Positional Accuracy: Automatically positioned to the address	A9SW (W)	885	-	514215 173784
178	Contemporary Trade Directory Entries Name: Adipost Location: 69-71, High Street, Whitton, TWICKENHAM, TW2 7LD Classification: Hardware Status: Inactive Positional Accuracy: Automatically positioned to the address	A9SW (W)	887	-	514212 173761
178	Contemporary Trade Directory Entries Name: C D P Uk Ltd Location: 45, High Street, Whitton, Twickenham, TW2 7LB Classification: Photographic Processors Status: Inactive Positional Accuracy: Automatically positioned to the address	A9SW (W)	888	-	514213 173809

Map ID	Details	Quadrant Reference (Compass Direction)	Estimated Distance From Site	Contact	NGR
178	Contemporary Trade Directory Entries Name: Euro Ingredients Co Ltd Location: 76, High Street, Whitton, Twickenham, TW2 7LS Classification: Food Products - Manufacturers Status: Inactive Positional Accuracy: Automatically positioned to the address	A9SW (W)	923	-	514177 173751
178	Contemporary Trade Directory Entries Name: M I Sports Location: 68, High Street, Whitton, Twickenham, Middlesex, TW2 7LS Classification: Sports Equipment Manufacturers & Distributors Status: Inactive Positional Accuracy: Automatically positioned to the address	A9SW (W)	926	-	514174 173774
178	Contemporary Trade Directory Entries Name: Crystal Cleaners Location: 64, High Street, Whitton, Twickenham, TW2 7LS Classification: Dry Cleaners Status: Inactive Positional Accuracy: Automatically positioned to the address	A9SW (W)	927	-	514173 173783
178	Contemporary Trade Directory Entries Name: R Jones Ltd Location: 60-62, High Street, Whitton, Twickenham, TW2 7LS Classification: Washing Machines - Servicing & Repairs Status: Inactive Positional Accuracy: Automatically positioned to the address	A9SW (W)	929	-	514172 173793
179	Contemporary Trade Directory Entries Name: Prism Electronics Location: 111, Nelson Road, Twickenham, Middlesex, TW2 7AZ Classification: Electrical Goods Sales, Manufacturers & Wholesalers Status: Inactive Positional Accuracy: Automatically positioned to the address	A9SW (W)	888	-	514239 173972
179	Contemporary Trade Directory Entries Name: Folmer Amtoft Ltd Location: 4, Hounslow Road, Twickenham, TW2 7EX Classification: Jewellery Manufacturers & Repairers Status: Inactive Positional Accuracy: Automatically positioned to the address	A9SW (W)	929	-	514203 173998
180	Contemporary Trade Directory Entries Name: Five Fish Location: B,115 High St, Whitton, Twickenham, Middlesex, TW2 7LG Classification: Printers Status: Inactive Positional Accuracy: Manually positioned to the address or location	A5NW (W)	891	-	514220 173613
180	Contemporary Trade Directory Entries Name: Anon Concept Design & Print Location: 119, High Street, Whitton, Twickenham, TW2 7LG Classification: Printers Status: Inactive Positional Accuracy: Automatically positioned to the address	A5NW (W)	894	-	514219 173602
180	Contemporary Trade Directory Entries Name: Stag Print Services Location: 119, High Street, Whitton, Twickenham, TW2 7LG Classification: Printers Status: Inactive Positional Accuracy: Automatically positioned to the address	A5NW (W)	894	-	514219 173602
180	Contemporary Trade Directory Entries Name: K & T Bray Ltd Location: 128, High Street, Whitton, Twickenham, TW2 7LL Classification: Domestic Appliances - Servicing, Repairs & Parts Status: Inactive Positional Accuracy: Automatically positioned to the address	A5NW (W)	931	-	514182 173600
181	Contemporary Trade Directory Entries Name: Zipp Print On Demand Location: 29, High Street, Whitton, Twickenham, Middlesex, TW2 7LB Classification: Printers Status: Inactive Positional Accuracy: Manually positioned to the address or location	A9SW (W)	898	-	514208 173857
182	Contemporary Trade Directory Entries Name: Shotline Steel Swimming Pools Location: The Haven Studio, Eel Pie Island, Twickenham, TW1 3DY Classification: Swimming Pool Contractors, Repairers & Service Status: Inactive Positional Accuracy: Automatically positioned to the address	A8SE (SE)	901	-	516414 173066

Map ID	Details	Quadrant Reference (Compass Direction)	Estimated Distance From Site	Contact	NGR
183	Contemporary Trade Directory Entries Name: Leppid Ace International Ltd Location: 121, Nelson Road, Twickenham, TW2 7AZ Classification: Clothing & Fabrics - Manufacturers Status: Inactive Positional Accuracy: Automatically positioned to the address	A9SW (W)	903	-	514219 173955
183	Contemporary Trade Directory Entries Name: Crown Ltd Location: 13, High Street, Whitton, Twickenham, TW2 7LA Classification: Dry Cleaners Status: Active Positional Accuracy: Automatically positioned to the address	A9SW (W)	911	-	514203 173913
183	Contemporary Trade Directory Entries Name: Merry Maids Location: 13, High Street, Whitton, Twickenham, Middlesex, TW2 7LA Classification: Cleaning Services - Domestic Status: Inactive Positional Accuracy: Automatically positioned to the address	A9SW (W)	911	-	514203 173913
183	Contemporary Trade Directory Entries Name: Bora Cleaning Location: 11a, High Street, Whitton, Twickenham, TW2 7LA Classification: Cleaning Services - Domestic Status: Active Positional Accuracy: Automatically positioned to the address	A9SW (W)	912	-	514202 173917
183	Contemporary Trade Directory Entries Name: Design Fireplaces Location: 18, High Street, Whitton, Twickenham, TW2 7LT Classification: Fireplaces & Mantelpieces Status: Inactive Positional Accuracy: Automatically positioned to the address	A9SW (W)	949	-	514167 173928
183	Contemporary Trade Directory Entries Name: Fireplace Centre The Location: 18, High Street, Whitton, Twickenham, TW2 7LT Classification: Fireplaces & Mantelpieces Status: Inactive Positional Accuracy: Automatically positioned to the address	A9SW (W)	949	-	514167 173928
184	Contemporary Trade Directory Entries Name: Eel Pie Boatyard Ltd Location: Eel Pie Island, Twickenham, Middlesex, TW1 3DY Classification: Ports, Docks & Harbours Status: Active Positional Accuracy: Manually positioned to the address or location	A8SE (SE)	904	-	516475 173172
184	Contemporary Trade Directory Entries Name: Eel Pie Island Slipways Ltd Location: Eel Pie Island, Twickenham, TW1 3DY Classification: Boatbuilders & Repairers Status: Active Positional Accuracy: Automatically positioned to the address	A8SE (SE)	905	-	516476 173172
184	Contemporary Trade Directory Entries Name: Dock & Slipway Location: Eel Pie Island, Twickenham, TW1 3DY Classification: Ports, Docks & Harbours Status: Inactive Positional Accuracy: Automatically positioned to the address	A8SE (SE)	905	-	516476 173172
184	Contemporary Trade Directory Entries Name: The Platonic Fireplace Co Location: Pheonix Wharf, Eel Pie Island, Twickenham, Middlesex, TW1 3DY Classification: Fireplaces & Mantelpieces Status: Inactive Positional Accuracy: Manually positioned within the geographical locality	A8SE (SE)	914	-	516467 173132
184	Contemporary Trade Directory Entries Name: Nicholas Dyson Location: Eel Pie Island, Twickenham, Middlesex, TW1 3DY Classification: Antiques - Repairing & Restoring Status: Active Positional Accuracy: Manually positioned within the geographical locality	A8SE (SE)	918	-	516481 173152
185	Contemporary Trade Directory Entries Name: Eel Pie Rowing Supplies Location: Eel Pie Island, Twickenham, Middlesex, TW1 3DY Classification: Boatbuilders & Repairers Status: Inactive Positional Accuracy: Manually positioned within the geographical locality	A8SE (SE)	911	-	516450 173106

Map ID	Details	Quadrant Reference (Compass Direction)	Estimated Distance From Site	Contact	NGR
186	Contemporary Trade Directory Entries Name: The Royal Location: 106, High Street, Whitton, Twickenham, Middlesex, TW2 7LN Classification: Dry Cleaners Status: Active Positional Accuracy: Automatically positioned to the address	A5NW (W)	923	-	514181 173664
186	Contemporary Trade Directory Entries Name: Five Fish Location: 92-94, High Street, Whitton, Twickenham, TW2 7LN Classification: Printers Status: Active Positional Accuracy: Automatically positioned to the address	A5NW (W)	931	-	514170 173703
187	Contemporary Trade Directory Entries Name: Jeremy Ross Location: 15, Holmes Road, Twickenham, TW1 4RF Classification: Picture & Picture Frame Renovating & Restoring Status: Inactive Positional Accuracy: Automatically positioned to the address	A3SE (SE)	927	-	515887 172649
188	Contemporary Trade Directory Entries Name: Currys Location: Unit 2, Ivybridge Retail Park, Twickenham Road, Isleworth, Middlesex, TW7 7DY Classification: Electrical Goods Sales, Manufacturers & Wholesalers Status: Inactive Positional Accuracy: Automatically positioned to the address	A15SE (NE)	928	-	515984 174695
189	Contemporary Trade Directory Entries Name: A B A Alpha Location: 110, Amyand Park Road, Twickenham, TW1 3HP Classification: Washing Machines - Servicing & Repairs Status: Active Positional Accuracy: Automatically positioned to the address	A12SE (E)	929	-	516530 173856
190	Contemporary Trade Directory Entries Name: Sound Print Location: 1a, Rutland Road, Twickenham, TW2 5ER Classification: Printers Status: Active Positional Accuracy: Automatically positioned to the address	A1NE (SW)	939	-	514686 172715
191	Contemporary Trade Directory Entries Name: Ariana Dry Cleaners Location: 59, Richmond Road, Twickenham, TW1 3AW Classification: Dry Cleaners Status: Active Positional Accuracy: Automatically positioned to the address	A8NE (E)	947	-	516598 173597
191	Contemporary Trade Directory Entries Name: Kadfire Ltd Location: 61, Richmond Road, Twickenham, Middlesex, TW1 3AW Classification: Printers Status: Active Positional Accuracy: Automatically positioned to the address	A8NE (E)	951	-	516601 173599
192	Contemporary Trade Directory Entries Name: Staines Road Service Station Location: 110-130, Staines Road, Twickenham, TW2 5AW Classification: Petrol Filling Stations Status: Inactive Positional Accuracy: Automatically positioned to the address	A1NE (SW)	963	-	514599 172764
192	Contemporary Trade Directory Entries Name: Professional Cleaning Services Location: 199, Staines Road, Twickenham, TW2 5BB Classification: Carpet, Curtain & Upholstery Cleaners Status: Inactive Positional Accuracy: Automatically positioned to the address	A1NE (SW)	989	-	514609 172718
193	Contemporary Trade Directory Entries Name: Comet Location: Unit 5, Ivybridge Retail Park, Twickenham Road, Isleworth, Middlesex, TW7 7DY Classification: Electrical Goods Sales, Manufacturers & Wholesalers Status: Inactive Positional Accuracy: Automatically positioned to the address	A15NE (NE)	979	-	515951 174786

Map ID	Details	Quadrant Reference (Compass Direction)	Estimated Distance From Site	Contact	NGR
194	Contemporary Trade Directory Entries Name: Tfse Location: 5, Moor Mead Road, Twickenham, TW1 1JS Classification: Catering Equipment Status: Inactive Positional Accuracy: Automatically positioned to the address	A12NE (NE)	981	-	516467 174162
195	Contemporary Trade Directory Entries Name: D.P Quality Window Cleaning Location: 3, Crane Avenue, Isleworth, Middlesex, TW7 7JN Classification: Cleaning Services - Domestic Status: Active Positional Accuracy: Automatically positioned to the address	A16SW (NE)	982	-	516134 174620
196	Fuel Station Entries Name: Currie Motors Location: 161, Chertsey Road, Twickenham, TW1 1ER Brand: Obsolete Premises Type: Not Applicable Status: Obsolete Positional Accuracy: Automatically positioned to the address	A11NW (NE)	277	-	515592 174168
197	Fuel Station Entries Name: Tesco Twickenham Extra Location: Mogden Lane, Rugby Road, Twickenham, Middlesex, TW7 7JY Brand: Tesco Extra Premises Type: Hypermarket Status: Open Positional Accuracy: Manually positioned to the address or location	A15SW (N)	645	-	515419 174634
198	Fuel Station Entries Name: The Green Service Station Location: 8-11, Hampton Road, TWICKENHAM, Middlesex, TW2 5QE Brand: OBSOLETE Premises Type: Not Applicable Status: Obsolete Positional Accuracy: Manually positioned to the road within the address or location	A2NE (S)	651	-	515227 172786
199	Fuel Station Entries Name: Alexander`S Location: Kneller Road, Whitton, TWICKENHAM, Middlesex, TW2 7DY Brand: OBSOLETE Premises Type: Not Applicable Status: Obsolete Positional Accuracy: Automatically positioned to the address	A9NE (NW)	801	-	514421 174248
200	Fuel Station Entries Name: Shell Oak Lane Location: 5-11, Richmond Road, Twickenham, TW1 3AB Brand: SHELL Premises Type: Petrol Station Status: Open Positional Accuracy: Manually positioned to the address or location	A8NE (E)	808	-	516459 173508
201	Fuel Station Entries Name: Speedwell Garage Location: 53-55 High Street, Whitton, TWICKENHAM, Middlesex, TW2 7LB Brand: OBSOLETE Premises Type: Not Applicable Status: Obsolete Positional Accuracy: Automatically positioned to the address	A9SW (W)	885	-	514215 173784
202	Fuel Station Entries Name: Staines Road Service Station Location: 110-130, Staines Road, Twickenham, TW2 5AW Brand: ESSO Premises Type: Petrol Station Status: Open Positional Accuracy: Automatically positioned to the address	A1NE (SW)	963	-	514599 172764

Map ID	Details	Quadrant Reference (Compass Direction)	Estimated Distance From Site	Contact	NGR
203	Local Nature Reserves Name: Ham Lands Multiple Area: Y Area (m2): 600125.4 Source: Natural England Designation Date: 1st January 1992	A4NW (SE)	895	9	516239 172868
204	Nitrate Vulnerable Zones Name: Not Supplied Description: NVZ Area Source: Department for Environment, Food and Rural Affairs (DEFRA - formerly FRCA)	A4NW (SE)	895	10	516239 172868

Agency & Hydrological	Version	Update Cycle
Contaminated Land Register Entries and Notices Royal Borough of Kingston upon Thames - Environmental Health Department Spelthorne Borough Council - Environmental Health Department London Borough of Wandsworth - Environmental Health Department London Borough of Hounslow - Contaminated Land Section London Borough of Richmond upon Thames - Planning and Review Department London Borough of Ealing - Environmental Health and Trading Standards Division Elmbridge Borough Council - Environmental Health Department London Borough of Hillingdon - Environmental Protection Unit	April 2013 December 2012 January 2013 May 2014 November 2012 October 2013 September 2013 September 2013	Annual Rolling Update Annual Rolling Update Annual Rolling Update Annual Rolling Update Annual Rolling Update Annual Rolling Update Annual Rolling Update Annual Rolling Update
Discharge Consents Environment Agency - Thames Region	February 2014	Quarterly
Enforcement and Prohibition Notices Environment Agency - Thames Region	March 2013	As notified
Integrated Pollution Controls Environment Agency - Thames Region	October 2008	Not Applicable
Integrated Pollution Prevention And Control Environment Agency - South East Region - North East Thames Area Environment Agency - Thames Region	February 2014 February 2014	Quarterly Quarterly
Local Authority Integrated Pollution Prevention And Control Elmbridge Borough Council - Environmental Health Department London Borough of Richmond upon Thames - Environmental Health Department London Borough of Hillingdon - Environmental Health Department London Borough of Wandsworth - Environmental Health Department London Borough of Hounslow - Environmental Health Department London Port Health Authority - Environmental Services Spelthorne Borough Council - Environmental Health Department London Borough of Ealing - Environmental Health and Trading Standards Division Royal Borough of Kingston upon Thames - Environmental Health Department	April 2013 April 2013 December 2012 December 2012 February 2013 February 2013 May 2013 November 2013 September 2012	Annual Rolling Update Annual Rolling Update Annual Rolling Update Annual Rolling Update Annual Rolling Update Annual Rolling Update Annual Rolling Update Annual Rolling Update Annual Rolling Update
Local Authority Pollution Prevention and Controls Elmbridge Borough Council - Environmental Health Department London Borough of Richmond upon Thames - Environmental Health Department London Borough of Hillingdon - Environmental Health Department London Borough of Wandsworth - Environmental Health Department Royal Borough of Kingston upon Thames - Environmental Health Department London Borough of Hounslow - Environmental Health Department London Port Health Authority - Environmental Services Spelthorne Borough Council - Environmental Health Department London Borough of Ealing - Environmental Health and Trading Standards Division	April 2013 April 2013 December 2012 December 2012 December 2013 February 2013 February 2013 May 2013 November 2013	Annual Rolling Update Annual Rolling Update Annual Rolling Update Annual Rolling Update Annual Rolling Update Annual Rolling Update Annual Rolling Update Annual Rolling Update Annual Rolling Update
Local Authority Pollution Prevention and Control Enforcements Elmbridge Borough Council - Environmental Health Department London Borough of Richmond upon Thames - Environmental Health Department London Borough of Hillingdon - Environmental Health Department London Borough of Wandsworth - Environmental Health Department London Borough of Hounslow - Environmental Health Department London Port Health Authority - Environmental Services Spelthorne Borough Council - Environmental Health Department London Borough of Ealing - Environmental Health and Trading Standards Division Royal Borough of Kingston upon Thames - Environmental Health Department	April 2013 April 2013 December 2012 December 2012 February 2013 February 2013 May 2013 November 2013 September 2012	Annual Rolling Update Annual Rolling Update Annual Rolling Update Annual Rolling Update Annual Rolling Update Annual Rolling Update Annual Rolling Update Annual Rolling Update Annual Rolling Update
Nearest Surface Water Feature Ordnance Survey	July 2012	Quarterly
Pollution Incidents to Controlled Waters Environment Agency - Thames Region	September 1999	Not Applicable
Prosecutions Relating to Authorised Processes Environment Agency - Thames Region	March 2013	As notified

Agency & Hydrological	Version	Update Cycle
Prosecutions Relating to Controlled Waters Environment Agency - Thames Region	March 2013	As notified
Registered Radioactive Substances Environment Agency - Thames Region	February 2014	Quarterly
River Quality Environment Agency - Head Office	November 2001	Not Applicable
River Quality Biology Sampling Points Environment Agency - Head Office	July 2012	Annually
River Quality Chemistry Sampling Points Environment Agency - Head Office	July 2012	Annually
Substantiated Pollution Incident Register Environment Agency - Thames Region - North East Area Environment Agency - Thames Region - South East Area	February 2014 February 2014	Quarterly Quarterly
Water Abstractions Environment Agency - Thames Region	December 2014	Quarterly
Water Industry Act Referrals Environment Agency - Thames Region	February 2014	Quarterly
Groundwater Vulnerability Environment Agency - Head Office	January 2011	Not Applicable
Drift Deposits Environment Agency - Head Office	January 1999	Not Applicable
Bedrock Aquifer Designations British Geological Survey - National Geoscience Information Service	October 2012	Annually
Superficial Aquifer Designations British Geological Survey - National Geoscience Information Service	October 2012	Annually
Source Protection Zones Environment Agency - Head Office	December 2014	Quarterly
Extreme Flooding from Rivers or Sea without Defences Environment Agency - Head Office	February 2014	Quarterly
Flooding from Rivers or Sea without Defences Environment Agency - Head Office	February 2014	Quarterly
Areas Benefiting from Flood Defences Environment Agency - Head Office	February 2014	Quarterly
Flood Water Storage Areas Environment Agency - Head Office	February 2014	Quarterly
Flood Defences Environment Agency - Head Office	February 2014	Quarterly
Detailed River Network Lines Environment Agency - Head Office	March 2012	Annually
Detailed River Network Offline Drainage Environment Agency - Head Office	March 2012	Annually













Waste	Version	Update Cycle
BGS Recorded Landfill Sites British Geological Survey - National Geoscience Information Service	June 1996	Not Applicable
Historical Landfill Sites Environment Agency - South East Region - Kent & South London Area Environment Agency - South East Region - North East Thames Area Environment Agency - South East Region - Solent & South Downs Area Environment Agency - South East Region - West Thames Area Environment Agency - Thames Region - North East Area Environment Agency - Thames Region - South East Area	February 2014 February 2014 February 2014 February 2014 February 2014 February 2014	Quarterly Quarterly Quarterly Quarterly Quarterly Quarterly
Integrated Pollution Control Registered Waste Sites Environment Agency - Thames Region	October 2008	Not Applicable
Licensed Waste Management Facilities (Landfill Boundaries) Environment Agency - South East Region - Kent & South London Area Environment Agency - South East Region - North East Thames Area Environment Agency - South East Region - Solent & South Downs Area Environment Agency - South East Region - West Thames Area Environment Agency - Thames Region - North East Area Environment Agency - Thames Region - South East Area	February 2014 February 2014 February 2014 February 2014 February 2014 February 2014	Quarterly Quarterly Quarterly Quarterly Quarterly Quarterly
Licensed Waste Management Facilities (Locations) Environment Agency - South East Region - North East Thames Area Environment Agency - Thames Region - North East Area Environment Agency - Thames Region - South East Area	February 2014 February 2014 February 2014	Quarterly Quarterly Quarterly
Local Authority Landfill Coverage Elmbridge Borough Council - Environmental Health Department London Borough of Ealing London Borough of Hillingdon - Environmental Health Department London Borough of Hounslow - Environmental Health Department London Borough of Richmond upon Thames London Borough of Wandsworth - Environmental Health Department Royal Borough of Kingston upon Thames - Environmental Health Department Spelthorne Borough Council - Environmental Health Department Surrey County Council	May 2000 May 2000 May 2000 May 2000 May 2000 May 2000 May 2000 May 2000 May 2000	Not Applicable Not Applicable Not Applicable Not Applicable Not Applicable Not Applicable Not Applicable Not Applicable Not Applicable
Local Authority Recorded Landfill Sites London Borough of Wandsworth - Environmental Health Department Elmbridge Borough Council - Environmental Health Department London Borough of Ealing London Borough of Hillingdon - Environmental Health Department London Borough of Hounslow - Environmental Health Department London Borough of Richmond upon Thames Spelthorne Borough Council - Environmental Health Department Royal Borough of Kingston upon Thames - Environmental Health Department Surrey County Council	April 2003 May 2000 May 2000 May 2000 May 2000 May 2000 May 2000 September 2003 September 2003	Not Applicable Not Applicable Not Applicable Not Applicable Not Applicable Not Applicable Not Applicable Not Applicable Not Applicable
Registered Landfill Sites Environment Agency - Thames Region - North East Area Environment Agency - Thames Region - South East Area	March 2003 March 2003	Not Applicable Not Applicable
Registered Waste Transfer Sites Environment Agency - Thames Region - North East Area Environment Agency - Thames Region - South East Area	March 2003 March 2003	Not Applicable Not Applicable
Registered Waste Treatment or Disposal Sites Environment Agency - Thames Region - North East Area Environment Agency - Thames Region - South East Area	March 2003 March 2003	Not Applicable Not Applicable

Hazardous Substances	Version	Update Cycle
Control of Major Accident Hazards Sites (COMAH) Health and Safety Executive	March 2014	Bi-Annually
Explosive Sites Health and Safety Executive	November 2013	Bi-Annually
Notification of Installations Handling Hazardous Substances (NIHHS) Health and Safety Executive	November 2000	Not Applicable
Planning Hazardous Substance Enforcements London Borough of Ealing Surrey County Council London Borough of Richmond upon Thames London Port Health Authority - Environmental Services Elmbridge Borough Council London Borough of Hillingdon Royal Borough of Kingston upon Thames Spelthorne Borough Council - Planning Department London Borough of Hounslow London Borough of Wandsworth - Technical Services	April 2013 April 2013 December 2012 January 2008 March 2013 March 2013 March 2013 November 2012 November 2013 November 2013	Annual Rolling Update Annual Rolling Update Annual Rolling Update Annual Rolling Update Annual Rolling Update Annual Rolling Update Annual Rolling Update Annual Rolling Update Annual Rolling Update Annual Rolling Update
Planning Hazardous Substance Consents London Borough of Ealing Surrey County Council London Borough of Richmond upon Thames London Port Health Authority - Environmental Services Elmbridge Borough Council London Borough of Hillingdon Royal Borough of Kingston upon Thames Spelthorne Borough Council - Planning Department London Borough of Hounslow London Borough of Wandsworth - Technical Services	April 2013 April 2013 December 2012 January 2008 March 2013 March 2013 March 2013 November 2012 November 2013 November 2013	Annual Rolling Update Annual Rolling Update Annual Rolling Update Annual Rolling Update Annual Rolling Update Annual Rolling Update Annual Rolling Update Annual Rolling Update Annual Rolling Update Annual Rolling Update

Geological	Version	Update Cycle
BGS 1:625,000 Solid Geology British Geological Survey - National Geoscience Information Service	August 1996	Not Applicable
BGS Estimated Soil Chemistry British Geological Survey - National Geoscience Information Service	January 2010	Variable
BGS Recorded Mineral Sites British Geological Survey - National Geoscience Information Service	April 2014	Bi-Annually
BGS Urban Soil Chemistry British Geological Survey - National Geoscience Information Service	June 2011	Variable
BGS Urban Soil Chemistry Averages British Geological Survey - National Geoscience Information Service	June 2011	Variable
Brine Compensation Area Cheshire Brine Subsidence Compensation Board	August 2011	Not Applicable
Coal Mining Affected Areas The Coal Authority - Mining Report Service	December 2013	As notified
Mining Instability Ove Arup & Partners	October 2000	Not Applicable
Non Coal Mining Areas of Great Britain British Geological Survey - National Geoscience Information Service	February 2011	Not Applicable
Potential for Collapsible Ground Stability Hazards British Geological Survey - National Geoscience Information Service	October 2013	As notified
Potential for Compressible Ground Stability Hazards British Geological Survey - National Geoscience Information Service	October 2013	As notified
Potential for Ground Dissolution Stability Hazards British Geological Survey - National Geoscience Information Service	October 2013	As notified
Potential for Landslide Ground Stability Hazards British Geological Survey - National Geoscience Information Service	October 2013	As notified
Potential for Running Sand Ground Stability Hazards British Geological Survey - National Geoscience Information Service	October 2013	As notified
Potential for Shrinking or Swelling Clay Ground Stability Hazards British Geological Survey - National Geoscience Information Service	October 2013	As notified
Radon Potential - Radon Affected Areas British Geological Survey - National Geoscience Information Service	July 2011	As notified
Radon Potential - Radon Protection Measures British Geological Survey - National Geoscience Information Service	July 2011	As notified
Industrial Land Use	Version	Update Cycle
Contemporary Trade Directory Entries Thomson Directories	February 2014	Quarterly
Fuel Station Entries Catalist Ltd - Experian	March 2014	Quarterly

Sensitive Land Use	Version	Update Cycle
Areas of Adopted Green Belt		
Elmbridge Borough Council	February 2014	As notified
London Borough of Ealing	February 2014	As notified
London Borough of Hillingdon	February 2014	As notified
London Borough of Hounslow	February 2014	As notified
London Borough of Richmond upon Thames	February 2014	As notified
Royal Borough of Kingston upon Thames	February 2014	As notified
Spelthorne Borough Council	February 2014	As notified
Areas of Unadopted Green Belt		
Elmbridge Borough Council	February 2014	As notified
London Borough of Ealing	February 2014	As notified
London Borough of Hillingdon	February 2014	As notified
London Borough of Hounslow	February 2014	As notified
London Borough of Richmond upon Thames	February 2014	As notified
Royal Borough of Kingston upon Thames	February 2014	As notified
Spelthorne Borough Council	February 2014	As notified
Areas of Outstanding Natural Beauty		
Natural England	January 2014	Bi-Annually
Environmentally Sensitive Areas		
Natural England	July 2013	Annually
Forest Parks		
Forestry Commission	April 1997	Not Applicable
Local Nature Reserves		
Natural England	July 2013	Bi-Annually
Marine Nature Reserves		
Natural England	July 2013	Bi-Annually
National Nature Reserves		
Natural England	January 2014	Bi-Annually
National Parks		
Natural England	January 2014	Bi-Annually
Nitrate Sensitive Areas		
Department for Environment, Food and Rural Affairs (DEFRA - formerly FRCA)	February 2012	Not Applicable
Nitrate Vulnerable Zones		
Department for Environment, Food and Rural Affairs (DEFRA - formerly FRCA)	February 2013	Annually
Ramsar Sites		
Natural England	July 2013	Bi-Annually
Sites of Special Scientific Interest		
Natural England	July 2013	Bi-Annually
Special Areas of Conservation		
Natural England	July 2013	Bi-Annually
Special Protection Areas		
Natural England	July 2013	Bi-Annually

A selection of organisations who provide data within this report

Data Supplier	Data Supplier Logo
Ordnance Survey	
Environment Agency	
Scottish Environment Protection Agency	
The Coal Authority	
British Geological Survey	
Centre for Ecology and Hydrology	
Countryside Council for Wales	
Scottish Natural Heritage	
Natural England	
Public Health England	
Ove Arup	
Peter Brett Associates	

Contact	Name and Address	Contact Details
1	Environment Agency - National Customer Contact Centre (NCCC) PO Box 544, Templeborough, Rotherham, S60 1BY	Telephone: 08708 506 506 Email: enquiries@environment-agency.gov.uk
2	London Borough of Richmond upon Thames - Environmental Health Department 4 Waldegrave Road, Teddington, Middlesex, TW11 8EN	Telephone: 020 8891 1411 Fax: 020 8891 7702 Website: www.richmond.gov.uk
3	London Borough of Hounslow - Environmental Health Department Civic Centre, Lampton Road, Hounslow, Middlesex, TW3 4DN	Telephone: 020 8583 2000 Website: www.hounslow.gov.uk
4	British Geological Survey - Enquiry Service British Geological Survey, Kingsley Dunham Centre, Keyworth, Nottingham, Nottinghamshire, NG12 5GG	Telephone: 0115 936 3143 Fax: 0115 936 3276 Email: enquiries@bgs.ac.uk Website: www.bgs.ac.uk
5	Health and Safety Executive 5S.2 Redgrave Court, Merton Road, Bootle, L20 7HS	Website: www.hse.gov.uk
6	London Borough of Hounslow Civic Centre, Lampton Road, Hounslow, Middlesex, TW3 4DN	Telephone: 020 8862 5970 Fax: 020 8862 5801 Website: www.hounslow.gov.uk
7	Landmark Information Group Limited Imperium, Imperial Way, Reading, Berkshire, RG2 0TD	Telephone: 0844 844 9952 Fax: 0844 844 9951 Email: customerservices@landmark.co.uk Website: www.landmarkinfo.co.uk
8	Peter Brett Associates Caversham Bridge House, Waterman Place, Reading, Berkshire, RG1 8DN	Telephone: 0118 950 0761 Fax: 0118 959 7498 Email: reading@pba.co.uk Website: www.pba.co.uk
9	Natural England Northminster House, Northminster Road, Peterborough, Cambridgeshire, PE1 1UA	Telephone: 0845 600 3078 Fax: 01733 455103 Email: enquiries@naturalengland.org.uk Website: www.naturalengland.org.uk
10	Department for Environment, Food and Rural Affairs (DEFRA - formerly FRCA) Government Buildings, Otley Road, Lawnswood, Leeds, West Yorkshire, LS16 5QT	Telephone: 0113 2613333 Fax: 0113 230 0879
11	London Borough of Richmond upon Thames Civic Centre, 44 York Street, Twickenham, Middlesex, TW1 3BZ	Telephone: 020 8891 1411 Fax: 020 8891 7702 Website: www.richmond.gov.uk
-	Public Health England - Radon Survey, Centre for Radiation, Chemical and Environmental Hazards Chilton, Didcot, Oxfordshire, OX11 0RQ	Telephone: 01235 822622 Fax: 01235 833891 Email: radon@phe.gov.uk Website: www.ukradon.org
-	Landmark Information Group Limited Imperium, Imperial Way, Reading, Berkshire, RG2 0TD	Telephone: 0844 844 9952 Fax: 0844 844 9951 Email: customerservices@landmarkinfo.co.uk Website: www.landmarkinfo.co.uk

Please note that the Environment Agency / SEPA have a charging policy in place for enquiries.

EA Flood Data Map (1:10,000)

General

- Specified Site
- Specified Buffer(s)
- Bearing Reference Point

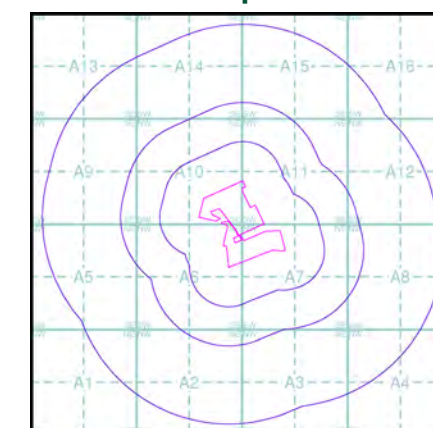
Environment Agency Flood Data

- Extreme Flooding from Rivers or Sea without Defences (Zone 2)
- Flooding from Rivers or Sea without Defences (Zone 3)
- Area Benefiting from Flood Defence
- Flood Water Storage Areas
- Flood Defence

Contours (height in metres)

- Standard Contour — 105 — 167.8 Spot Height
- Index Contour — 100 — 45.8 Air Height

EA Flood Data Map - Slice A

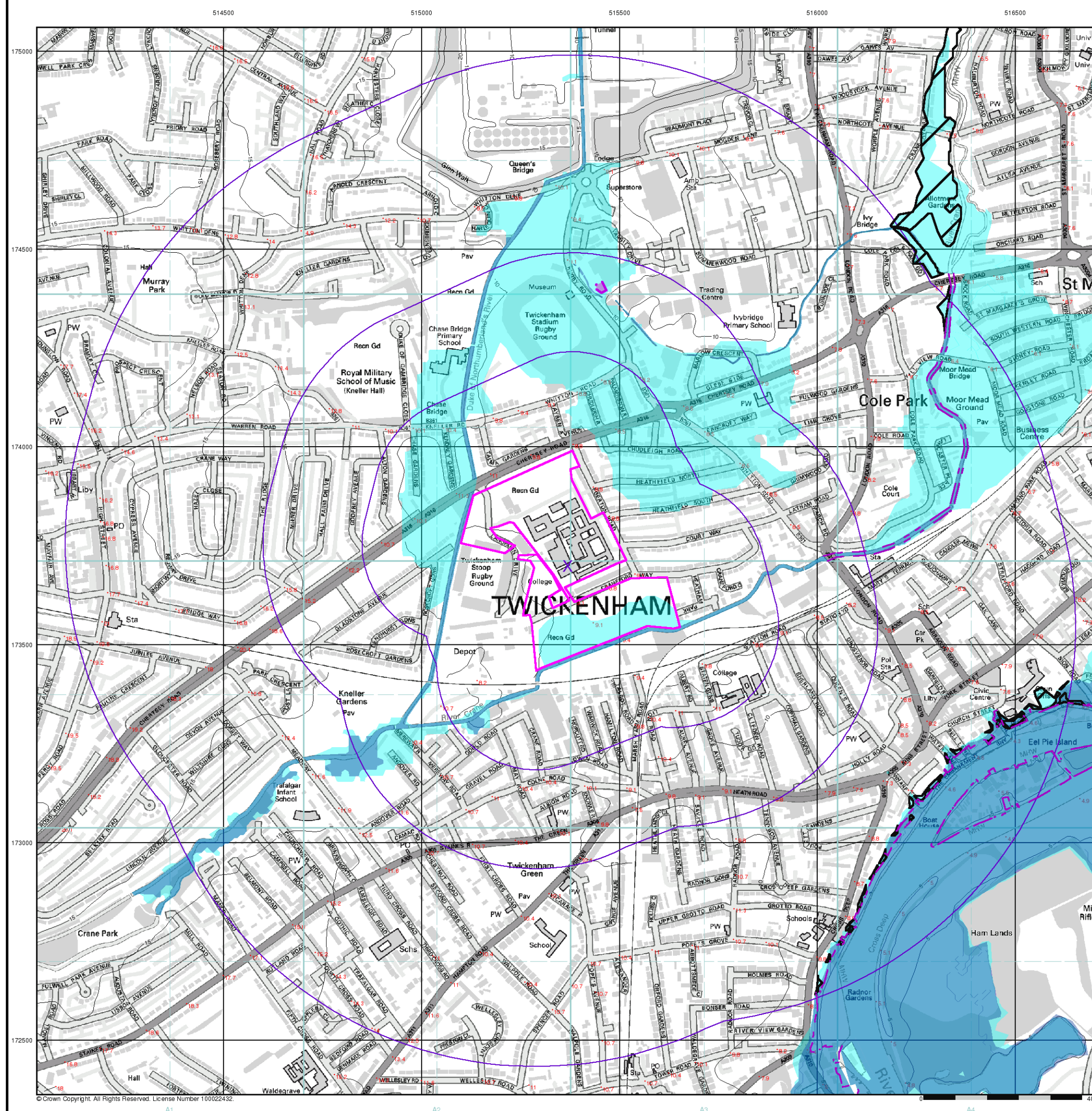


Order Details

Order Number: 56081832_1_1
 Customer Ref: CC747
 National Grid Reference: 515370, 173700
 Slice: A
 Site Area (Ha): 12.71
 Search Buffer (m): 1000

Site Details

Richmond-upon-Thames College, Egerton Road,
 TWICKENHAM, TW2 7SJ



RMS 75 year Return Flood Map (1:10,000)

General

- Specified Site
- Specified Buffer(s)
- Bearing Reference Point

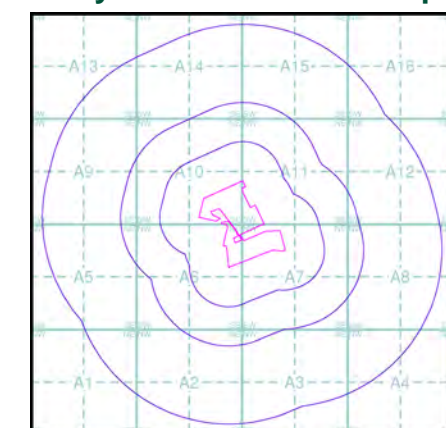
RMS 75 year Return Flood Data

Flood Depth (mm)	Flood Type		Pluvial & Minor River Flood (flood depth n/a)
	Defended Flood	Undefended Flood	
0 - 200			
201 - 500			
501 - 2000			
2001 +			

Contours (height in metres)

Standard Contour		167.3	Spot Height
Index Contour		45.8	Air Height

RMS 75 year Return Flood Map - Slice A

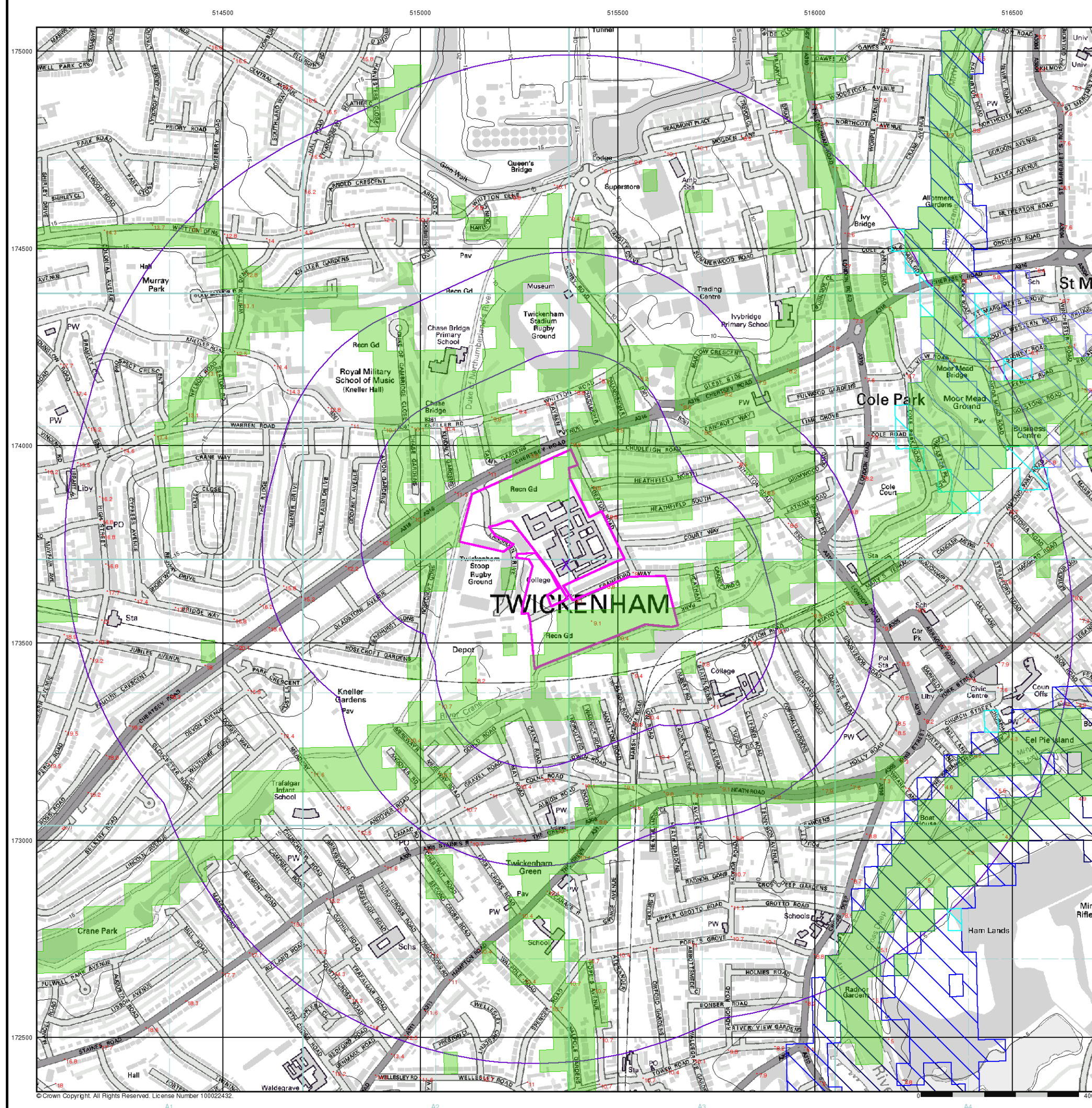


Order Details

Order Number: 56081832_1_1
 Customer Ref: CC747
 National Grid Reference: 515370, 173700
 Slice: A
 Site Area (Ha): 12.71
 Search Buffer (m): 1000

Site Details

Richmond-upon-Thames College, Egerton Road,
 TWICKENHAM, TW2 7SJ



RMS 100 year Return Flood Map (1:10,000)

General

- Specified Site
- Specified Buffer(s)
- Bearing Reference Point

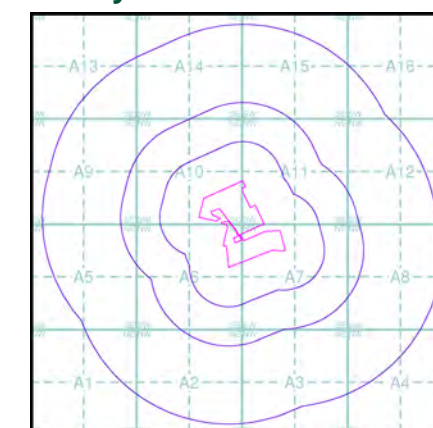
RMS 100 year Return Flood Data

Flood Depth (mm)	Flood Type		Pluvial & Minor River Flood (flood depth n/a)
	Defended Flood	Undefended Flood	
0 - 200			
201 - 500			
501 - 2000			
2001 +			

Contours (height in metres)

Standard Contour		105	167.3	Spot Height
Index Contour		100	45.8	Air Height

RMS 100 year Return Flood Map - Slice A

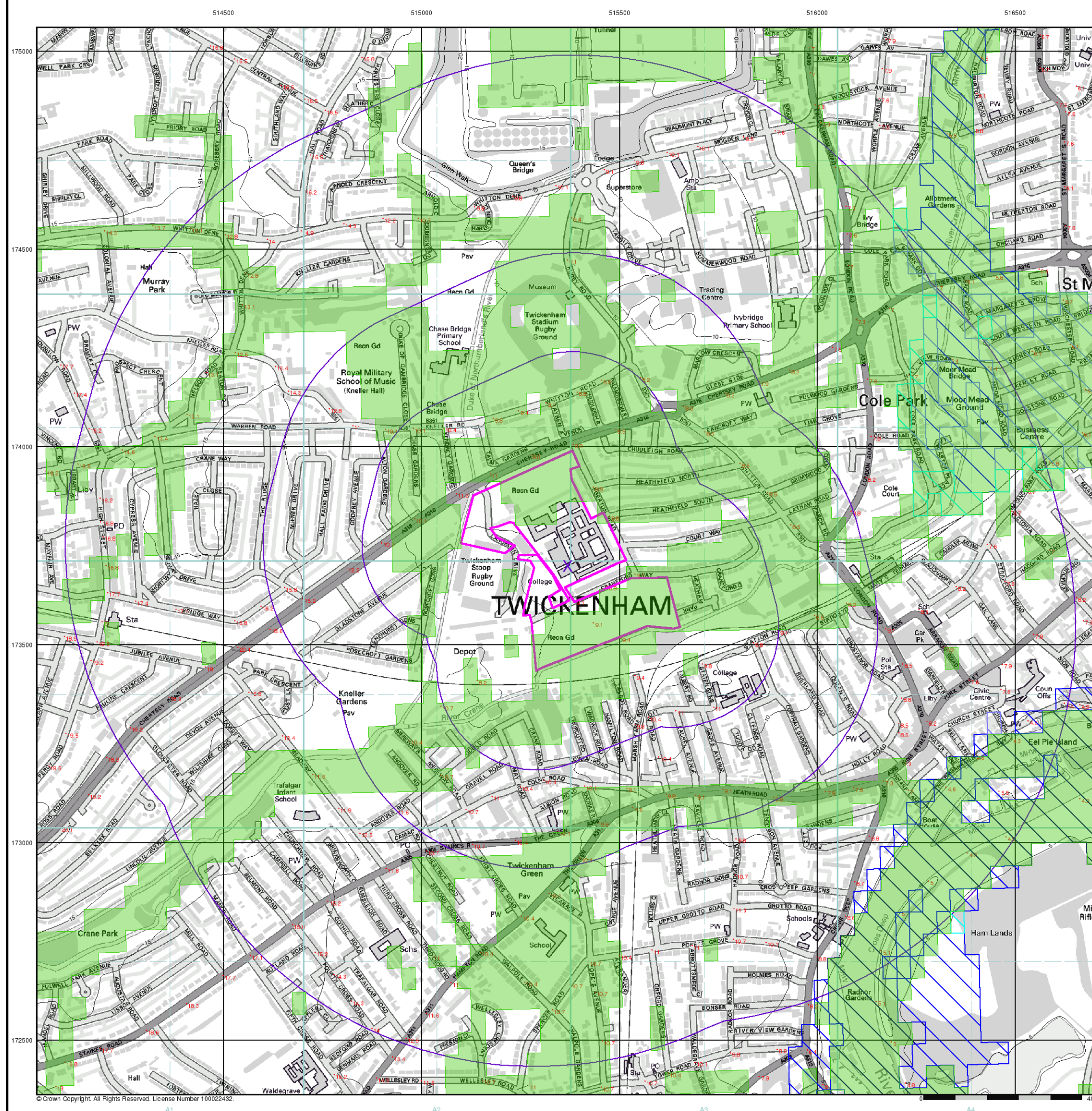


Order Details

Order Number: 56081832_1_1
 Customer Ref: CC747
 National Grid Reference: 515370, 173700
 Slice: A
 Site Area (Ha): 12.71
 Search Buffer (m): 1000

Site Details

Richmond-upon-Thames College, Egerton Road,
 TWICKENHAM, TW2 7SJ



RMS 1000 year Return Flood Map (1:10,000)

General

- Specified Site
- Specified Buffer(s)
- Bearing Reference Point

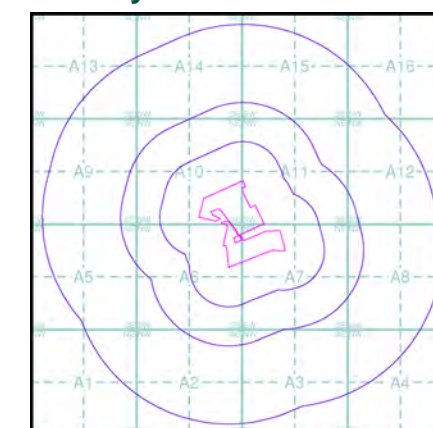
RMS 1000 year Return Flood Data

Flood Depth (mm)	Flood Type		Pluvial & Minor River Flood (flood depth n/a)
	Defended Flood	Undefended Flood	
0 - 200			
201 - 500			
501 - 2000			
2001 +			

Contours (height in metres)

Standard Contour		105	167.3	Spot Height
Index Contour		100	45.8	Air Height

RMS 1000 year Return Flood Map - Slice A

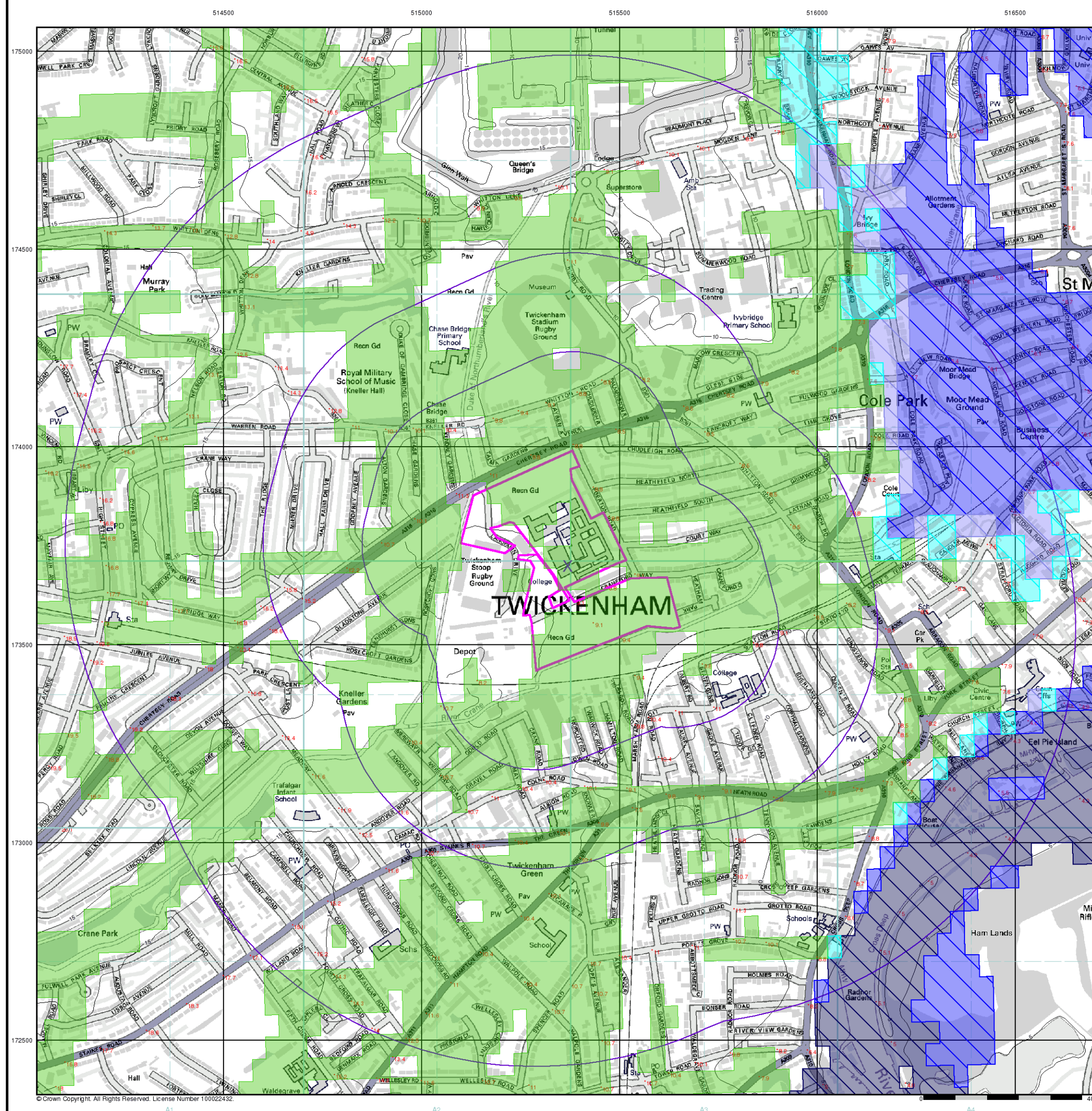


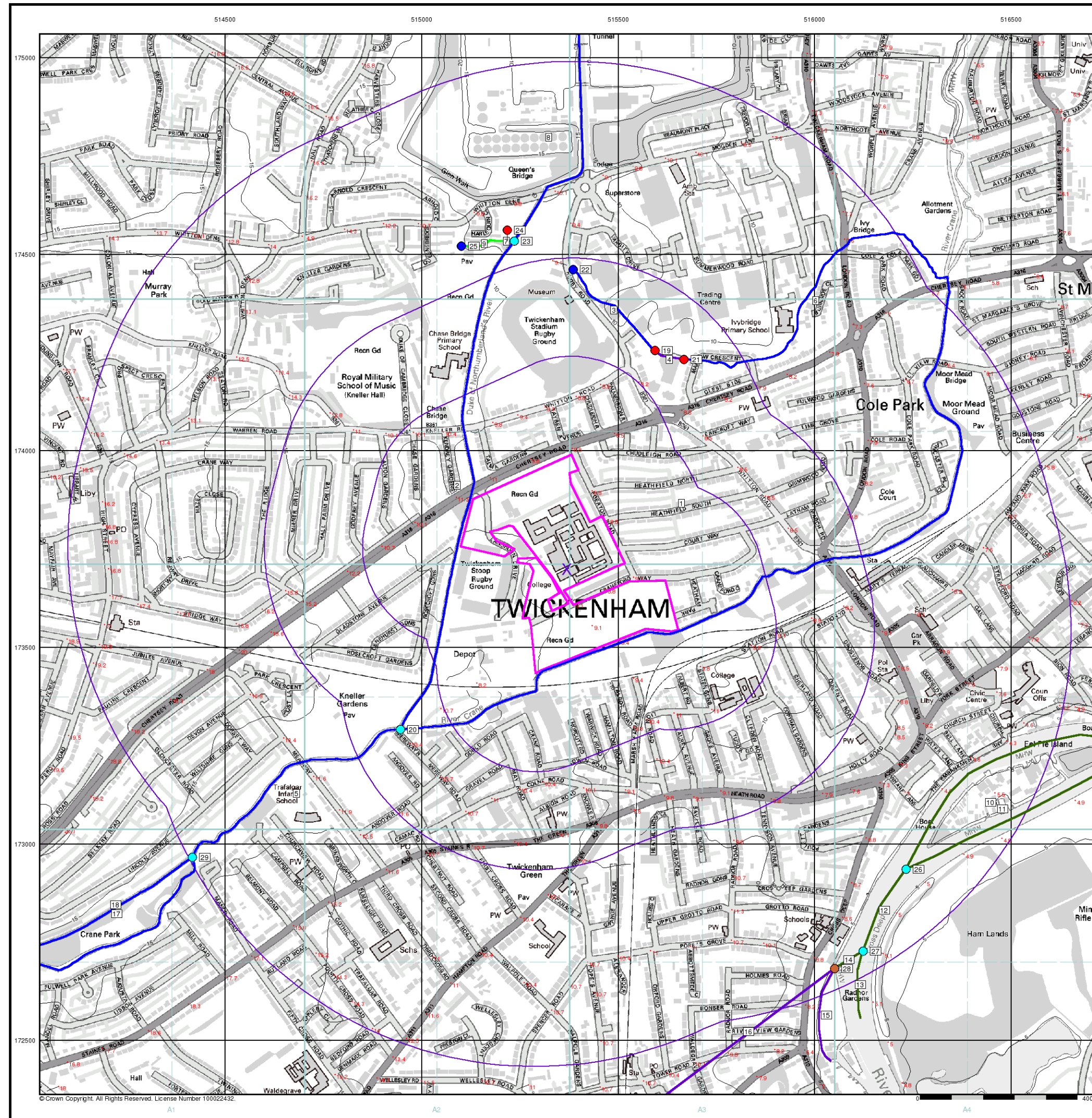
Order Details

Order Number: 56081832_1_1
 Customer Ref: CC747
 National Grid Reference: 515370, 173700
 Slice: A
 Site Area (Ha): 12.71
 Search Buffer (m): 1000

Site Details

Richmond-upon-Thames College, Egerton Road,
 TWICKENHAM, TW2 7SJ





EA Detailed River Network Map (1:10,000)

General

- Specified Site
- Specified Buffer(s)
- Bearing Reference Point
- Map ID

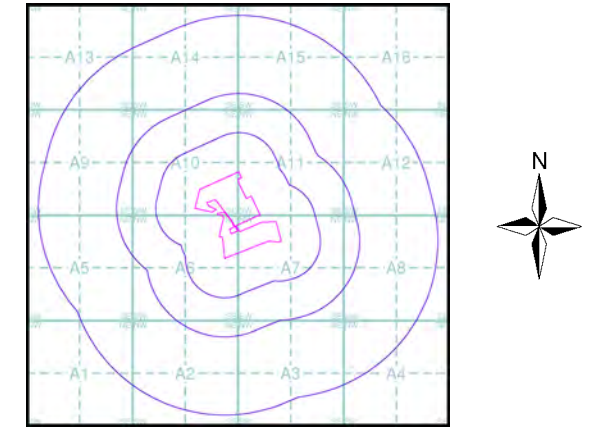
EA Detailed River Network Data

Primary River	Extended Culvert (greater than 50m)
Secondary River	Underground River (inferred)
Tertiary River	Underground River (local knowledge)
Canal	Downstream of High Water Mark
Canal Tunnel	Downstream of Seaward Extension
Undefined River	Not assigned River feature
Lake/Reservoir	

Contours (height in metres)

Standard Contour — 105 — 167.3 Spot Height
Index Contour — 100 — 45.8 Air Height

EA Detailed River Network Map - Slice A



Order Details

Order Number: 56081832_1_1
Customer Ref: CC747
National Grid Reference: 515370, 173700
Slice: A
Site Area (Ha): 12.71
Search Buffer (m): 1000

Site Details

Richmond-upon-Thames College, Egerton Road,
TWICKENHAM, TW2 7SJ

Landmark
Information Group

Tel: 0844 844 9952
Fax: 0844 844 9951
Web: www.envirocheck.co.uk

EA Historic Flood Map (1:10,000)

General

- Specified Site
- Specified Buffer(s)
- Bearing Reference Point
- Map ID

EA Historic Flood Events Data

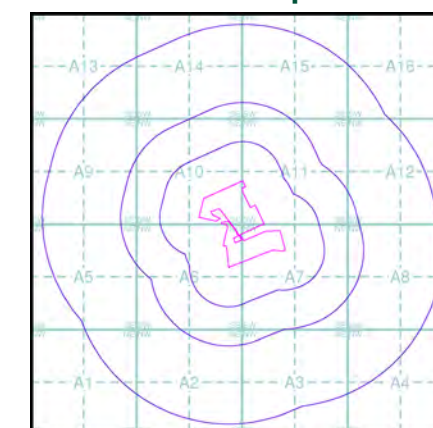
- | | |
|--|---------------------------------------|
| Channel Capacity Exceeded (no raised defences) | Obstruction/Blockage - Culvert |
| Groundwater/High Water Table | Obstruction/Blockage - Debris Screen |
| Local Drainage/Surface Water | Operational Failure/Breach of Defence |
| Mechanical Failure | Other |
| Obstruction/Blockage - Bridge | Overtopping of Defences |
| Obstruction/Blockage - Channel | Unknown |

- Historical Flood Liabilities

Contours (height in metres)

- Standard Contour — 105 — 100 — 95
- Index Contour — 105 — 100 — 95
- Spot Height *167.3
- Air Height *45.8

EA Historic Flood Map - Slice A



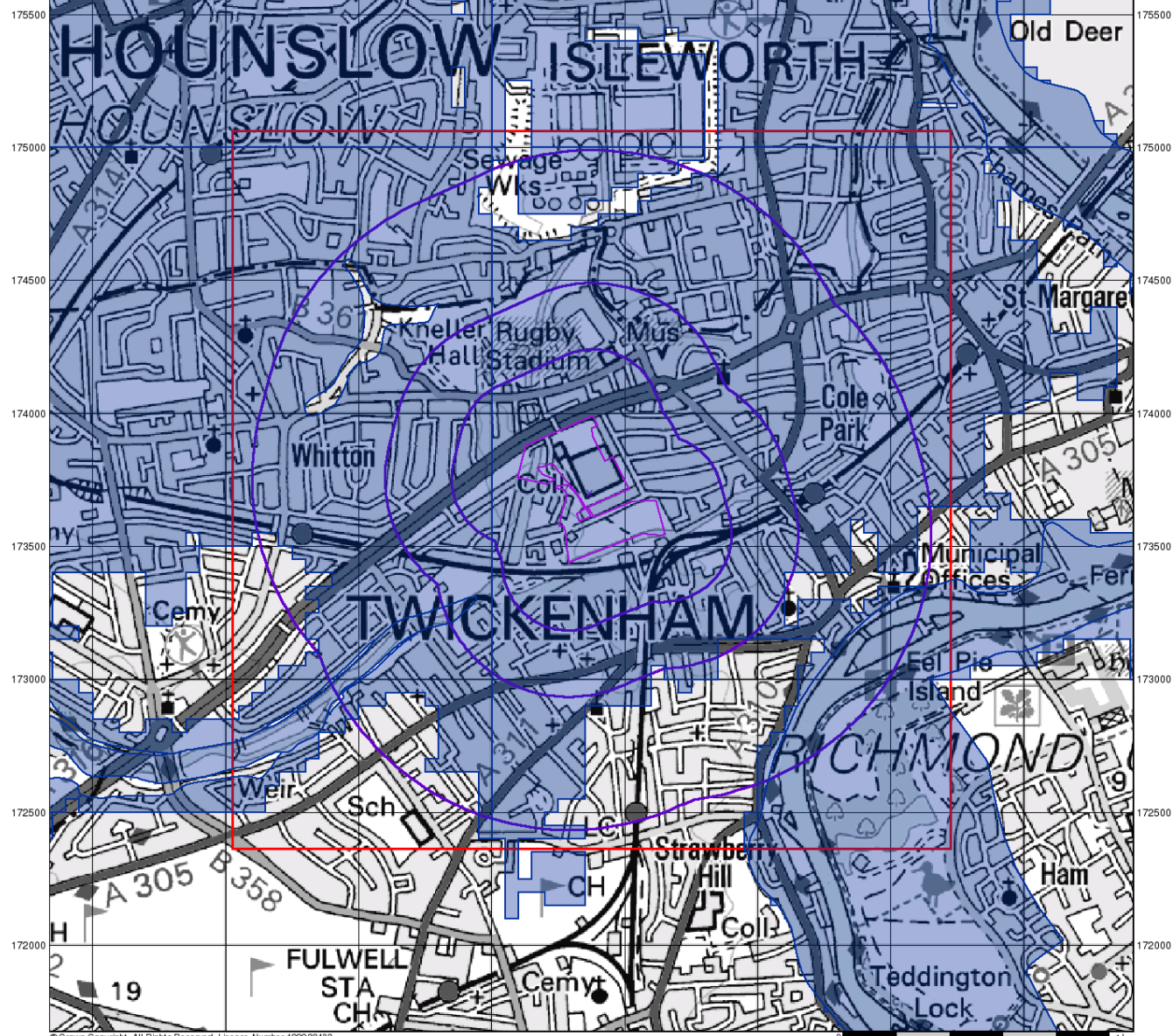
Order Details

Order Number: 56081832_1_1
Customer Ref: CC747
National Grid Reference: 515370, 173700
Slice: A
Site Area (Ha): 12.71
Search Buffer (m): 1000

Site Details

Richmond-upon-Thames College, Egerton Road,
TWICKENHAM, TW2 7SJ

513500 514000 514500 515000 515500 516000 516500 517000



© Crown Copyright. All Rights Reserved. License Number 100022432.



BGS Flood Data (1:50,000)

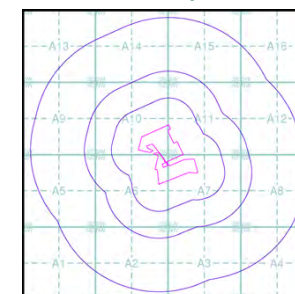
General

- Specified Site
- Specified Buffer(s)
- Bearing Reference Point
- Slice
- Map ID

BGS Geological Indicators of Flooding

- Coastal
- Inland
- Bodies of Water

BGS Flood Data Map - Slice A



Order Details

Order Number: 56081832_1_1
 Customer Ref: CC747
 National Grid Reference: 515370, 173700
 Slice: A
 Site Area (Ha): 12.71
 Search Buffer (m): 1000

Site Details

Richmond-upon-Thames College, Egerton Road,
 TWICKENHAM, TW2 7SJ



Tel: 0844 844 9952
 Fax: 0844 844 9951
 Web: www.envirocheck.co.uk