

Large-Scale National Grid Data

Published 1991

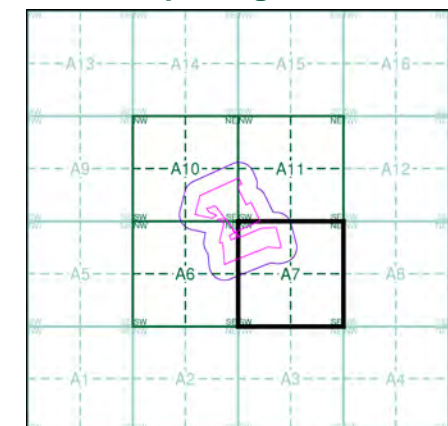
Source map scale - 1:1,250

'Large Scale National Grid Data' superseded SIM cards (Ordnance Survey's 'Survey of Information on Microfilm') in 1992, and continued to be produced until 1999. These maps were the fore-runners of digital mapping and so provide detailed information on houses and roads, but tend to show less topographic features such as vegetation. These maps were produced at both 1:2,500 and 1:1,250 scales.

Map Name(s) and Date(s)

TQ1573NW 1991 1:1,250	TQ1573NE 1991 1:1,250	TQ1673NW 1991 1:1,250
TQ1573SW 1991 1:1,250	TQ1573SE 1991 1:1,250	TQ1673SW 1991 1:1,250

Historical Map - Segment A7

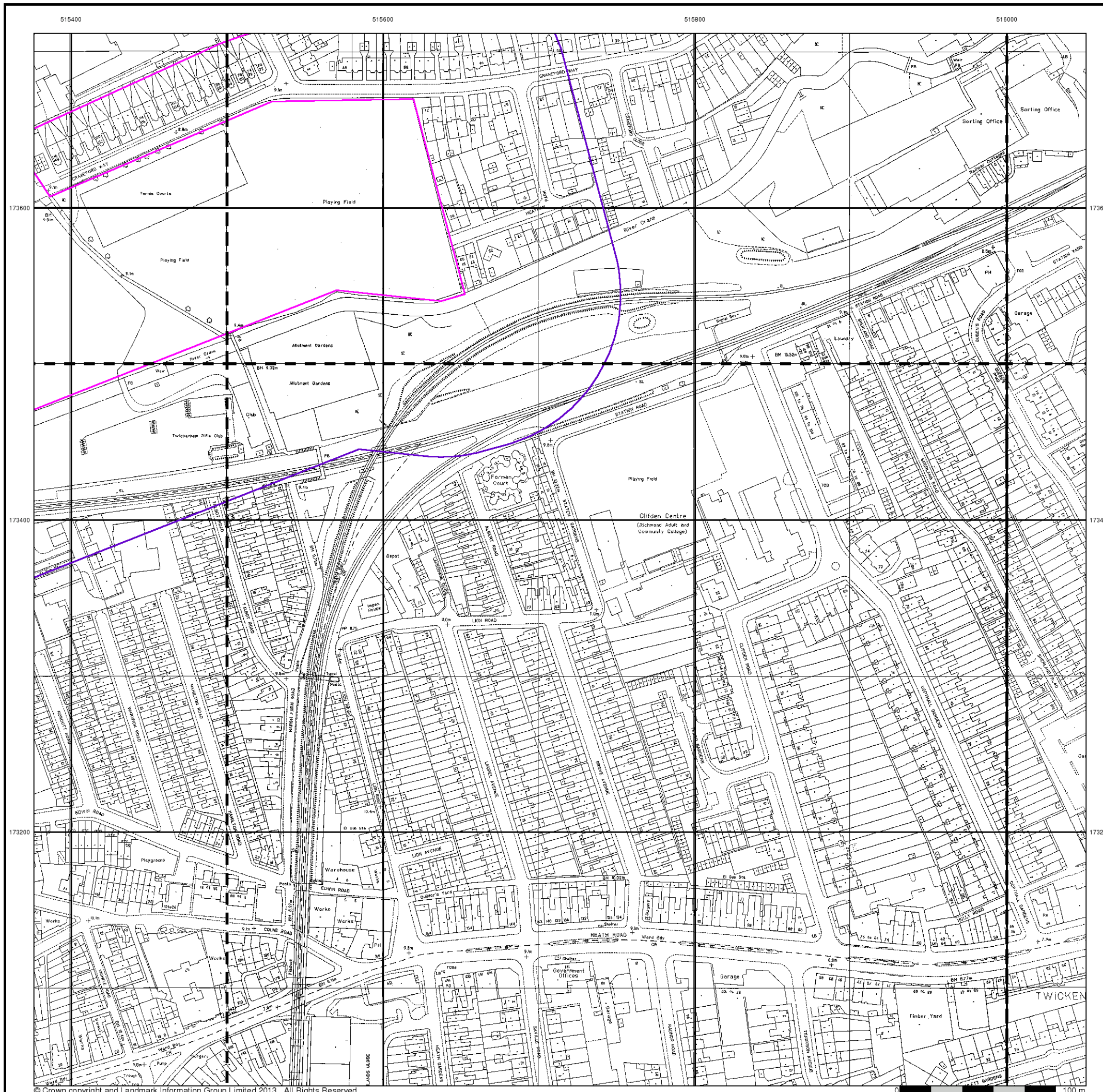


Order Details

Order Number: 56081832_1_1
 Customer Ref: CC747
 National Grid Reference: 515370, 173700
 Slice: A
 Site Area (Ha): 12.71
 Search Buffer (m): 100

Site Details

Richmond-upon-Thames College, Egerton Road,
 TWICKENHAM, TW2 7SJ



Large-Scale National Grid Data

Published 1993 - 1994

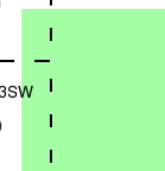
Source map scale - 1:1,250

'Large Scale National Grid Data' superseded SIM cards (Ordnance Survey's 'Survey of Information on Microfilm') in 1992, and continued to be produced until 1999. These maps were the fore-runners of digital mapping and so provide detailed information on houses and roads, but tend to show less topographic features such as vegetation. These maps were produced at both 1:2,500 and 1:1,250 scales.

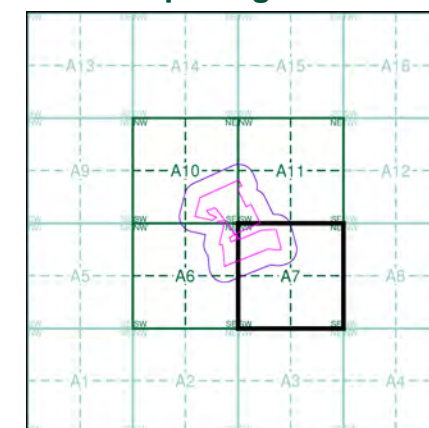
Map Name(s) and Date(s)

TQ1573NW
1993
1:1,250

TQ1573SW
1994
1:1,250



Historical Map - Segment A7



Order Details

Order Number: 56081832_1_1
 Customer Ref: CC747
 National Grid Reference: 515370, 173700
 Slice: A
 Site Area (Ha): 12.71
 Search Buffer (m): 100

Site Details

Richmond-upon-Thames College, Egerton Road,
 TWICKENHAM, TW2 7SJ



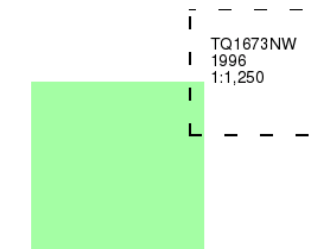
Large-Scale National Grid Data

Published 1996

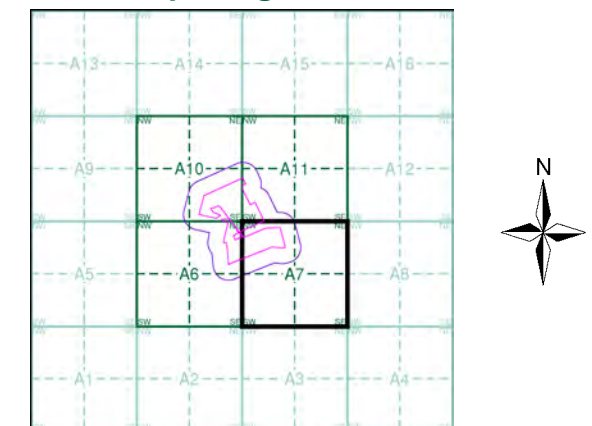
Source map scale - 1:1,250

'Large Scale National Grid Data' superseded SIM cards (Ordnance Survey's 'Survey of Information on Microfilm') in 1992, and continued to be produced until 1999. These maps were the fore-runners of digital mapping and so provide detailed information on houses and roads, but tend to show less topographic features such as vegetation. These maps were produced at both 1:2,500 and 1:1,250 scales.

Map Name(s) and Date(s)



Historical Map - Segment A7

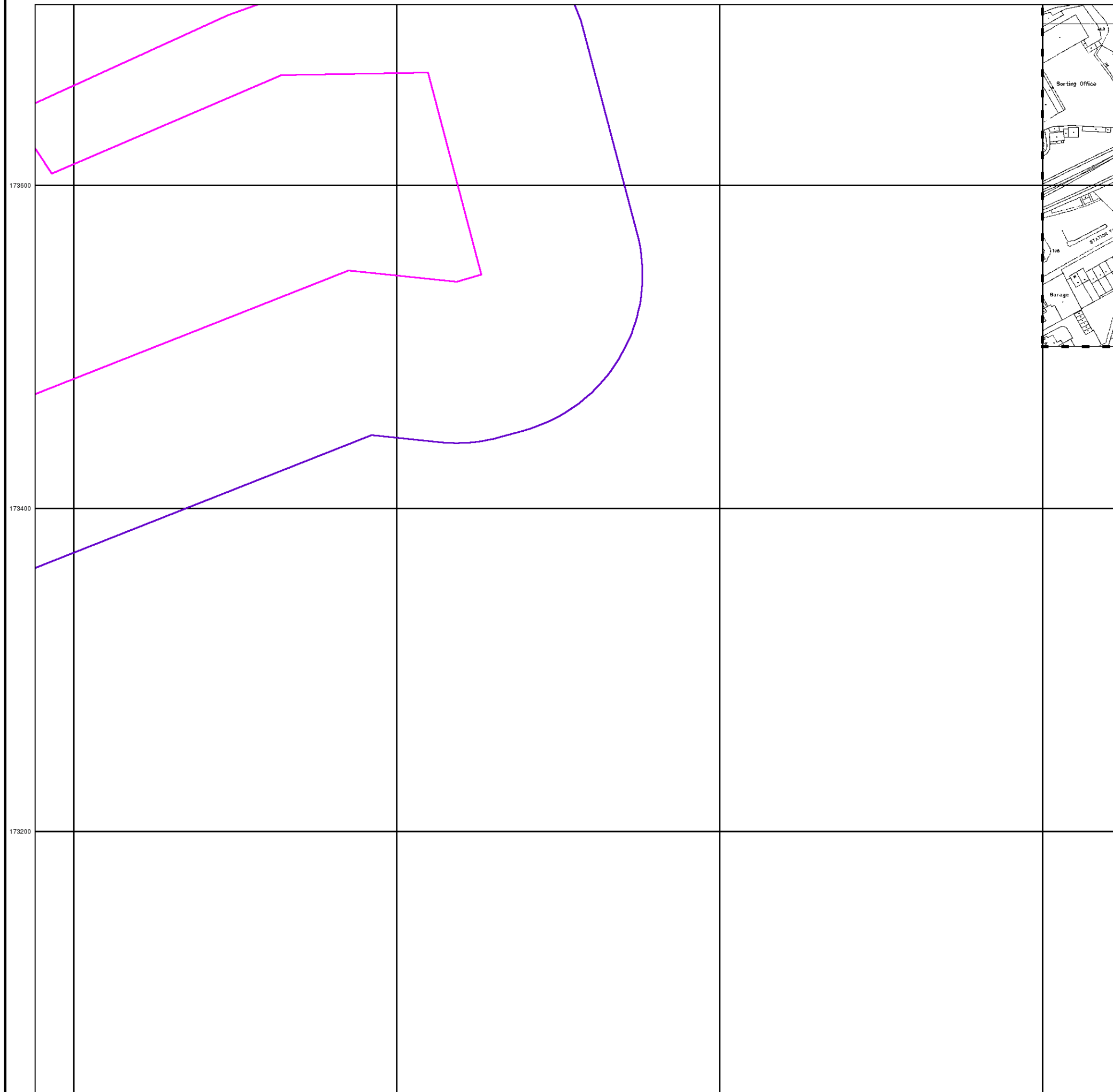


Order Details

Order Number: 56081832_1_1
 Customer Ref: CC747
 National Grid Reference: 515370, 173700
 Slice: A
 Site Area (Ha): 12.71
 Search Buffer (m): 100

Site Details

Richmond-upon-Thames College, Egerton Road,
 TWICKENHAM, TW2 7SJ



Large-Scale National Grid Data

Published 1996

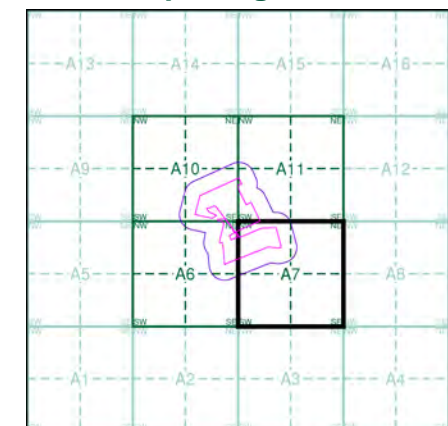
Source map scale - 1:1,250

'Large Scale National Grid Data' superseded SIM cards (Ordnance Survey's 'Survey of Information on Microfilm') in 1992, and continued to be produced until 1999. These maps were the fore-runners of digital mapping and so provide detailed information on houses and roads, but tend to show less topographic features such as vegetation. These maps were produced at both 1:2,500 and 1:1,250 scales.

Map Name(s) and Date(s)

TQ1573NW 1996 1:1,250	TQ1673NW 1996 1:1,250
-----------------------------	-----------------------------

Historical Map - Segment A7

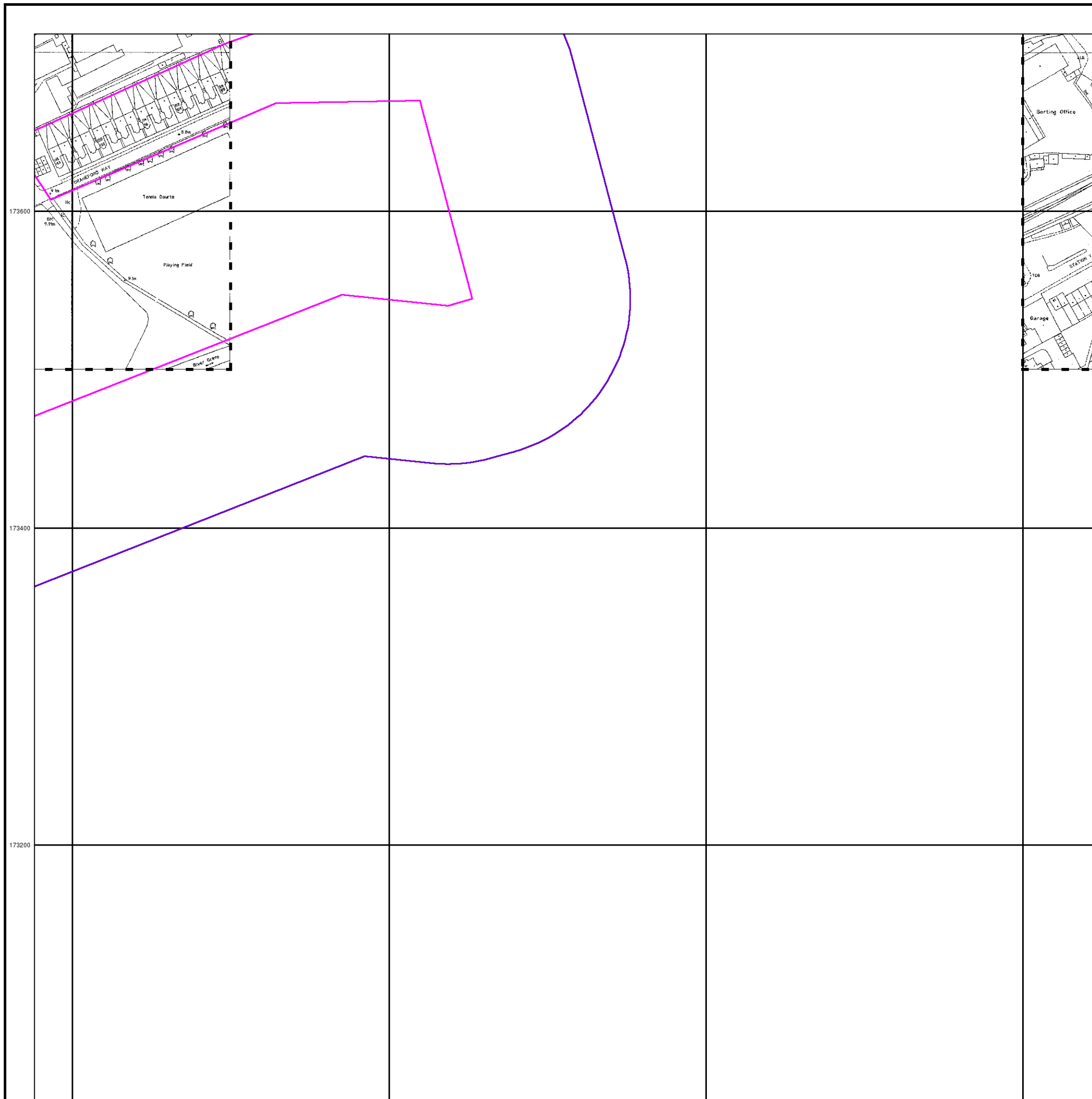


Order Details

Order Number: 56081832_1_1
 Customer Ref: CC747
 National Grid Reference: 515370, 173700
 Slice: A
 Site Area (Ha): 12.71
 Search Buffer (m): 100

Site Details

Richmond-upon-Thames College, Egerton Road,
 TWICKENHAM, TW2 7SJ



Historical Mapping Legends

Ordnance Survey County Series and Ordnance Survey Plan 1:2,500

Quarry **Gravel Pit** **Sand Pit**
Clay Pit **Shingle** **Refuse Heap**
Sloping Masonry **Flat Rock**
Marsh **Reeds** **Osiers**
Rough Pasture **Furze** **Wood**
Mixed Wood **Brushwood** **Orchard**
Fir **Ford** **Stepping Stones**
Ferry **Waterfall** **Lock**
Trig. Station **Altitude at Trig. Station**
B.M. 325.9 **Bench Mark** **Surface Level**
Arrow denotes flow of water **Antiquities (site of)**
Cutting **Embankment**
Railway crossing Road **Level Crossing** **Road crossing Railway**
Railway crossing River or Canal **Road over single stream** **Road over River or Canal**
County Boundary (Geographical)
County & Civil Parish Boundary
Administrative County & Civil Parish Boundary
County Borough Boundary (England)
County Burgh Boundary (Scotland)
Co. Boro. Bdy.
Co. Burgh Bdy.
BP BS Boundary Post or Stone **P.C.B** Police Call Box
B.R. Bridle Road **P** Pump
E.P Electricity Pylon **S.P** Signal Post
F.B. Foot Bridge **Sl** Sluice
F.P. Foot Path **Sp.** Spring
G.P Guide Post or Board **T.C.B** Telephone Call Box
M.S Mile Stone **Tr.** Trough
M.P M.R Mooring Post or Ring **W** Well

Ordnance Survey Plan, Additional SIMs and Supply of Unpublished Survey Information 1:2,500 and 1:1,250

Inactive Quarry, Chalk Pit or Clay Pit **Active Quarry, Chalk Pit or Clay Pit**
Rock **Boulders**
Cliff **Slopes** **Top**
Roofed Building **Glazed Roof Building**
Sloping Masonry **Archway**
Non-Coniferous Tree (surveyed) **Coniferous Tree (surveyed)**
Non-Coniferous Trees (not surveyed) **Coniferous Trees (not surveyed)**
Orchard Tree **Scrub** **Bracken**
Coppice, Osier **Reeds** **Marsh, Saltings**
Rough Grassland **Heath** **Culvert**
Direction of water flow **Bench Mark** **Antiquity (site of)**
Cave Entrance **Triangulation Station** **Electricity Pylon**
Electricity Transmission Line
County Boundary (Geographical)
County & Civil Parish Boundary
Civil Parish Boundary
Admin. County or County Bor. Boundary
London Borough Boundary
Symbol marking point where boundary mereing changes
BH Beer House **P** Pillar, Pole or Post
BP, BS Boundary Post or Stone **PO** Post Office
Cn, C Capstan, Crane **PC** Public Convenience
Chy Chimney **PH** Public House
D Fn Drinking Fountain **Pp** Pump
EI P Electricity Pillar or Post **SB, S Br** Signal Box or Bridge
FAP Fire Alarm Pillar **SP, SL** Signal Post or Light
FB Foot Bridge **Spr** Spring
GP Guide Post **Tk** Tank or Track
H Hydrant or Hydraulic **TCB** Telephone Call Box
LC Level Crossing **TCP** Telephone Call Post
MH Manhole **Tr** Trough
MP Mile Post or Mooring Post **Wr Pt, Wr T** Water Point, Water Tap
MS Mile Stone **W** Well
NTL Normal Tidal Limit **Wd Pp** Wind Pump

Large-Scale National Grid Data 1:2,500 and 1:1,250

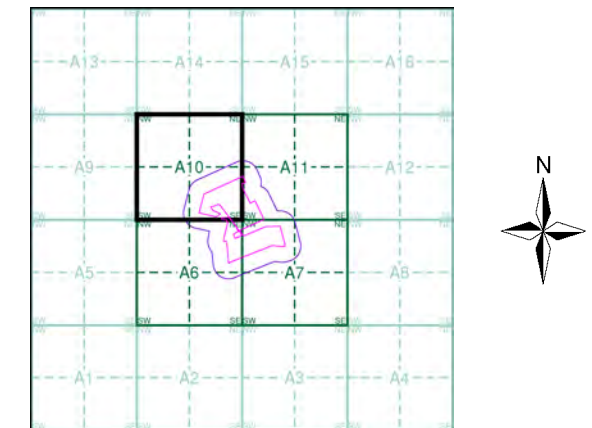
Cliff **Slopes** **Top**
Rock **Rock (scattered)**
Boulders **Boulders (scattered)**
Positioned Boulder **Scree**
Non-Coniferous Tree (surveyed) **Coniferous Tree (surveyed)**
Non-Coniferous Trees (not surveyed) **Coniferous Trees (not surveyed)**
Orchard Tree **Scrub** **Bracken**
Coppice, Osier **Reeds** **Marsh, Saltings**
Rough Grassland **Heath** **Culvert**
Direction of water flow **Triangulation Station** **Antiquity (site of)**
Electricity Transmission Line **Electricity Pylon**
B.M. 231.60m Bench Mark **Buildings with Building Seed**
Roofed Building **Glazed Roof Building**
Civil parish/community boundary
District boundary
County boundary
Boundary post/stone
Boundary mereing symbol (note: these always appear in opposed pairs or groups of three)
Bks Barracks **P** Pillar, Pole or Post
Bty Battery **PO** Post Office
Cemy Cemetery **PC** Public Convenience
Chy Chimney **Pp** Pump
Cis Cistern **Ppg Sta** Pumping Station
Dismtd Rly Dismantled Railway **PW** Place of Worship
EI Gen Sta Electricity Generating Station **Sewage Ppg Sta** Sewage Pumping Station
EI P Electricity Pole, Pillar **SB, S Br** Signal Box or Bridge
EI Sub Sta Electricity Sub Station **SP, SL** Signal Post or Light
FB Filter Bed **Spr** Spring
Fn / D Fn Fountain / Drinking Ftn. **Tk** Tank or Track
Gas Gov Gas Valve Compound **Tr** Trough
GVC Gas Governor **Wd Pp** Wind Pump
GP Guide Post **Wr Pt, Wr T** Water Point, Water Tap
MH Manhole **Wks** Works (building or area)
MP, MS Mile Post or Mile Stone **W** Well



Historical Mapping & Photography included:

Mapping Type	Scale	Date	Pg
Middlesex	1:2,500	1874	2
Surrey	1:2,500	1879 - 1891	3
London	1:2,500	1896	4
Surrey	1:2,500	1898	5
Surrey	1:2,500	1913	6
Middlesex	1:2,500	1915	7
Middlesex	1:2,500	1934	8
Surrey	1:2,500	1934	9
Historical Aerial Photography	1:1,250	1946	10
Ordnance Survey Plan	1:1,250	1960 - 1961	11
Ordnance Survey Plan	1:2,500	1962	12
Ordnance Survey Plan	1:1,250	1972 - 1974	13
Supply of Unpublished Survey Information	1:1,250	1973	14
Additional SIMs	1:1,250	1978 - 1982	15
Additional SIMs	1:1,250	1988	16
Large-Scale National Grid Data	1:1,250	1991	17
Large-Scale National Grid Data	1:1,250	1993 - 1994	18
Large-Scale National Grid Data	1:1,250	1994	19
Large-Scale National Grid Data	1:1,250	1996	20
Large-Scale National Grid Data	1:1,250	1996	21

Historical Map - Segment A10



Order Details

Order Number: 56081832_1_1
 Customer Ref: CC747
 National Grid Reference: 515370, 173700
 Slice: A
 Site Area (Ha): 12.71
 Search Buffer (m): 100

Site Details

Richmond-upon-Thames College, Egerton Road,
 TWICKENHAM, TW2 7SJ



Tel: 0844 844 9952
 Fax: 0844 844 9951
 Web: www.envirocheck.co.uk

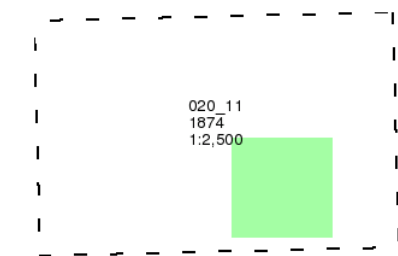
Middlesex

Published 1874

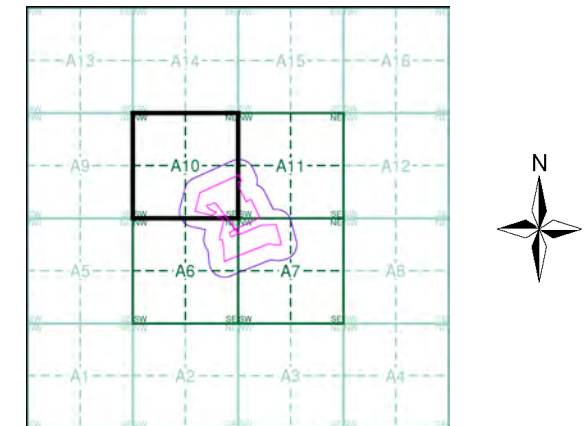
Source map scale - 1:2,500

The historical maps shown were reproduced from maps predominantly held at the scale adopted for England, Wales and Scotland in the 1840's. In 1854 the 1:2,500 scale was adopted for mapping urban areas and by 1896 it covered the whole of what were considered to be the cultivated parts of Great Britain. The published date given below is often some years later than the surveyed date. Before 1938, all OS maps were based on the Cassini Projection, with independent surveys of a single county or group of counties, giving rise to significant inaccuracies in outlying areas.

Map Name(s) and Date(s)



Historical Map - Segment A10

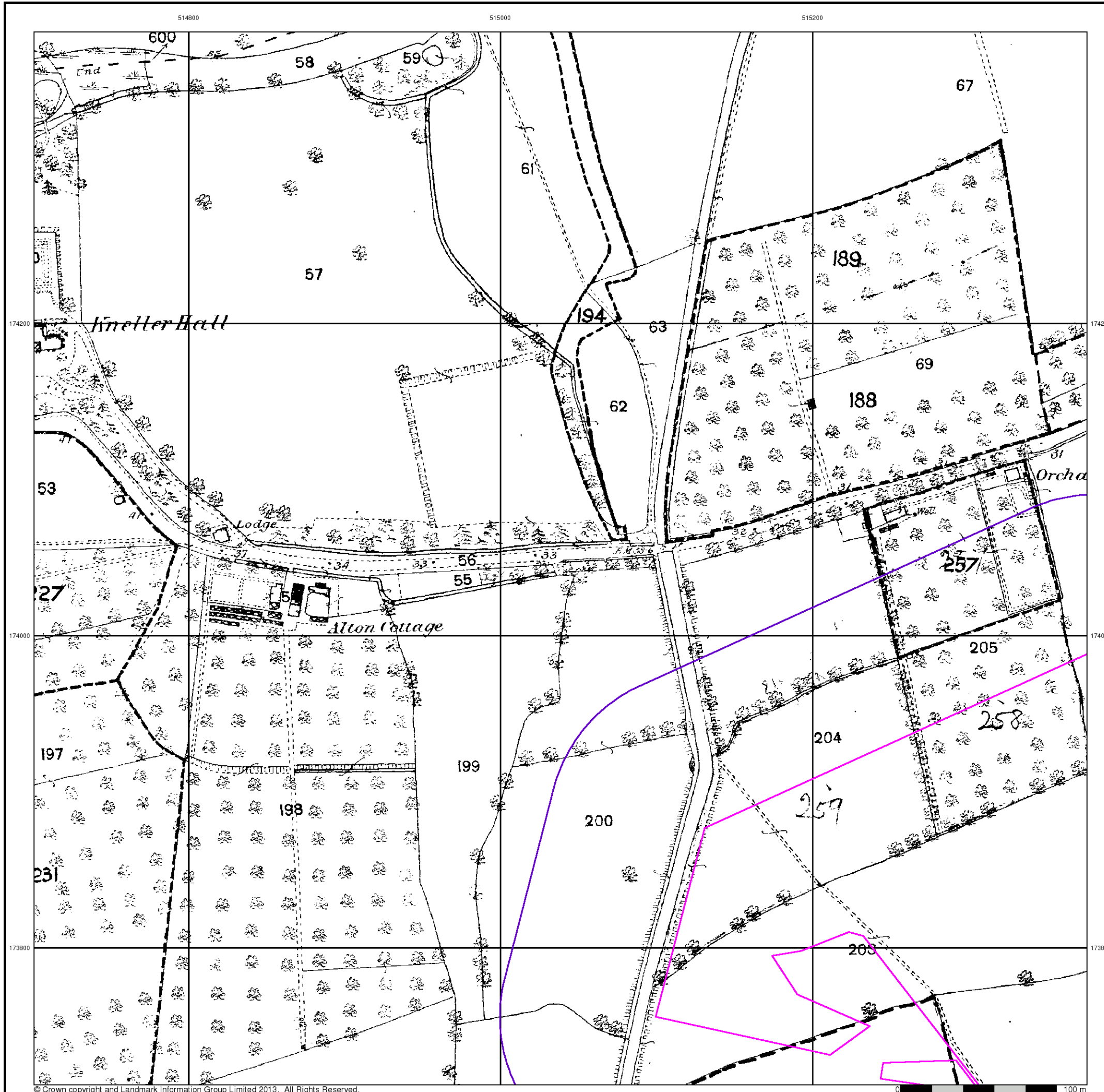


Order Details

Order Number: 56081832_1_1
 Customer Ref: CC747
 National Grid Reference: 515370, 173700
 Slice: A
 Site Area (Ha): 12.71
 Search Buffer (m): 100

Site Details

Richmond-upon-Thames College, Egerton Road,
 TWICKENHAM, TW2 7SJ



514800

515000

515200

174200

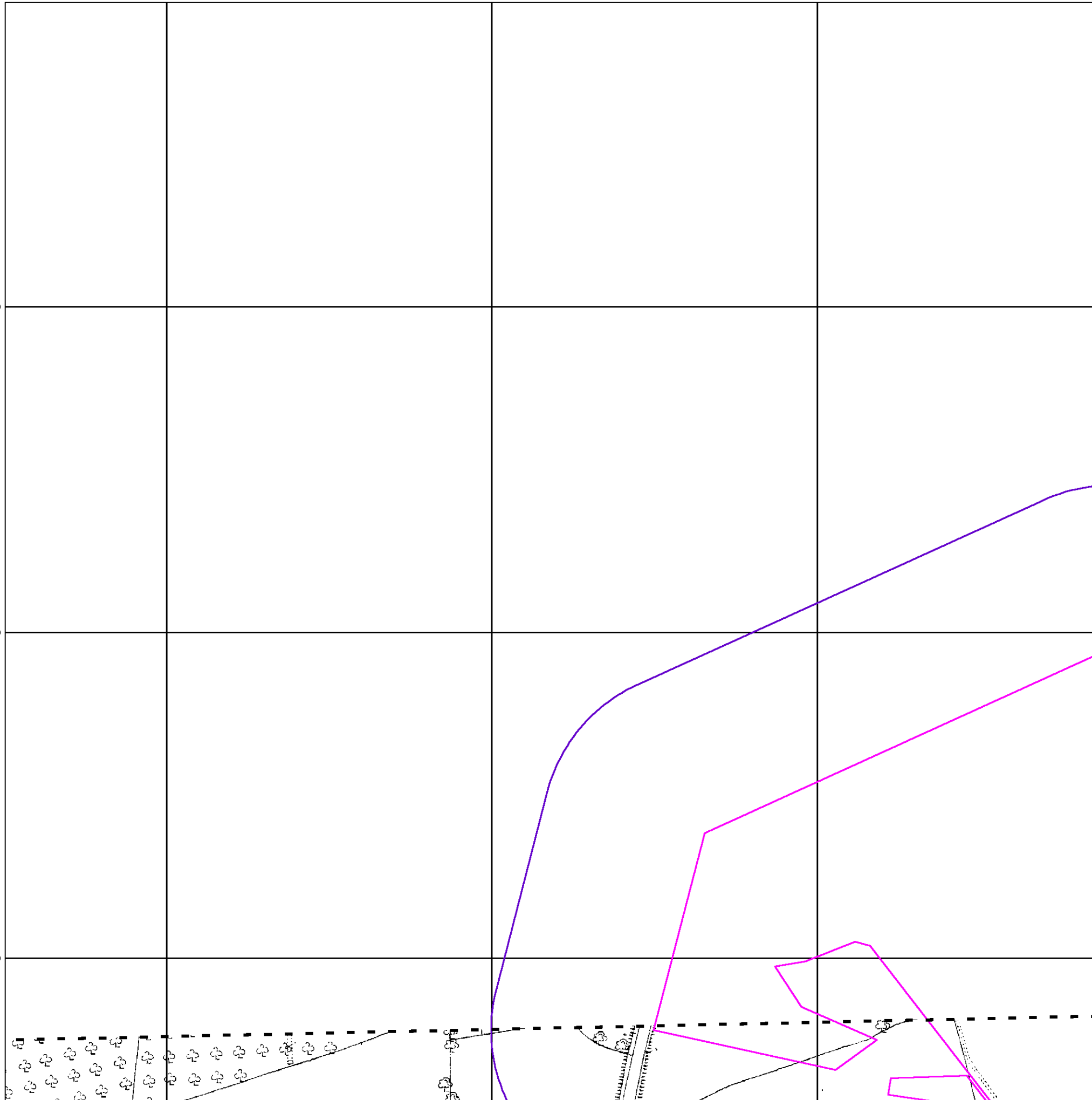
174200

174000

174000

173800

173800



© Crown copyright and Landmark Information Group Limited 2013. All Rights Reserved.

0 100 m



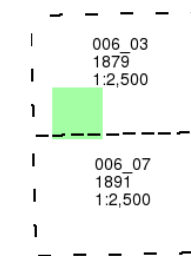
Surrey

Published 1879 - 1891

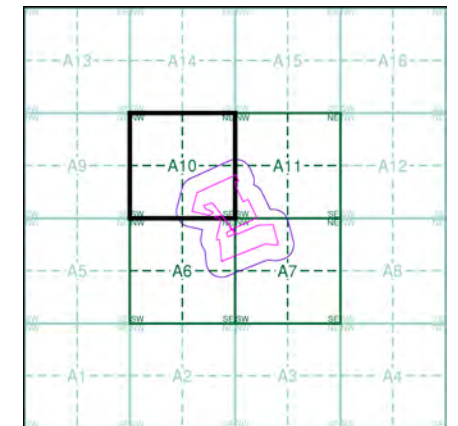
Source map scale - 1:2,500

The historical maps shown were reproduced from maps predominantly held at the scale adopted for England, Wales and Scotland in the 1840's. In 1854 the 1:2,500 scale was adopted for mapping urban areas and by 1896 it covered the whole of what were considered to be the cultivated parts of Great Britain. The published date given below is often some years later than the surveyed date. Before 1938, all OS maps were based on the Cassini Projection, with independent surveys of a single county or group of counties, giving rise to significant inaccuracies in outlying areas.

Map Name(s) and Date(s)



Historical Map - Segment A10



Order Details

Order Number: 56081832_1_1
 Customer Ref: CC747
 National Grid Reference: 515370, 173700
 Slice: A
 Site Area (Ha): 12.71
 Search Buffer (m): 100

Site Details

Richmond-upon-Thames College, Egerton Road,
 TWICKENHAM, TW2 7SJ



Tel: 0844 844 9952
 Fax: 0844 844 9951
 Web: www.envirocheck.co.uk

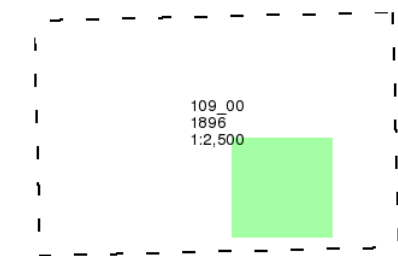
London

Published 1896

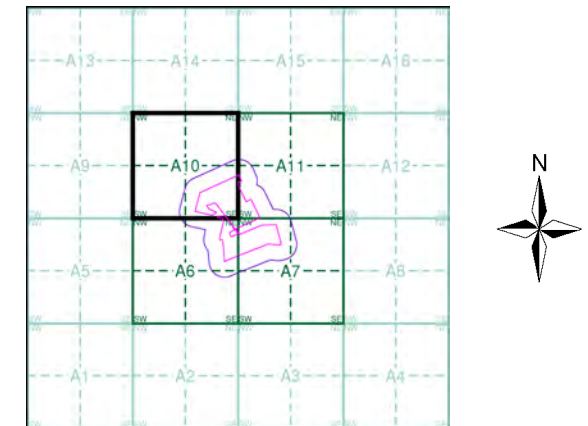
Source map scale - 1:2,500

The historical maps shown were reproduced from maps predominantly held at the scale adopted for England, Wales and Scotland in the 1840's. In 1854 the 1:2,500 scale was adopted for mapping urban areas and by 1896 it covered the whole of what were considered to be the cultivated parts of Great Britain. The published date given below is often some years later than the surveyed date. Before 1938, all OS maps were based on the Cassini Projection, with independent surveys of a single county or group of counties, giving rise to significant inaccuracies in outlying areas.

Map Name(s) and Date(s)



Historical Map - Segment A10

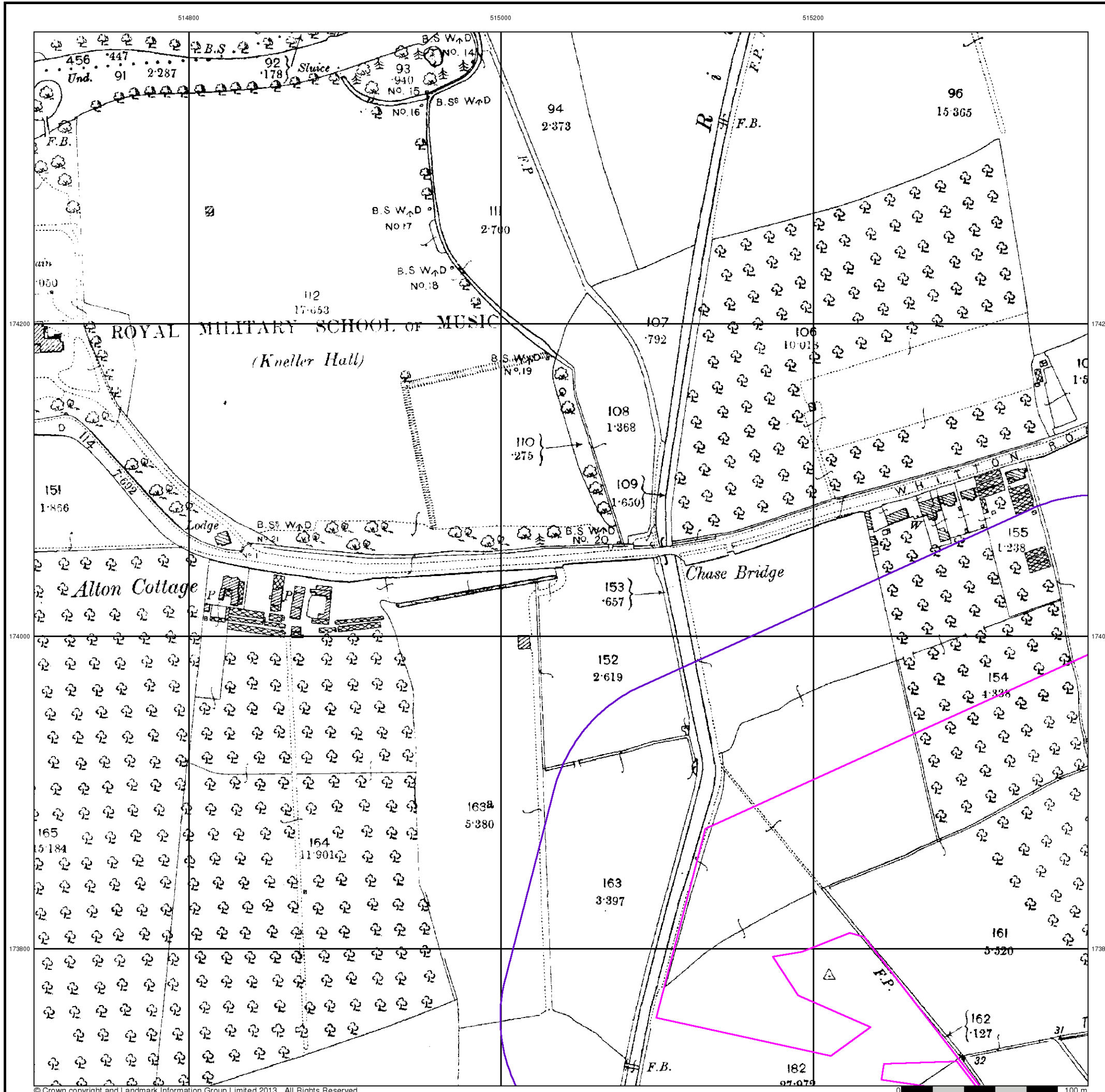


Order Details

Order Number: 56081832_1_1
 Customer Ref: CC747
 National Grid Reference: 515370, 173700
 Slice: A
 Site Area (Ha): 12.71
 Search Buffer (m): 100

Site Details

Richmond-upon-Thames College, Egerton Road,
 TWICKENHAM, TW2 7SJ



514800

515000

515200

174200

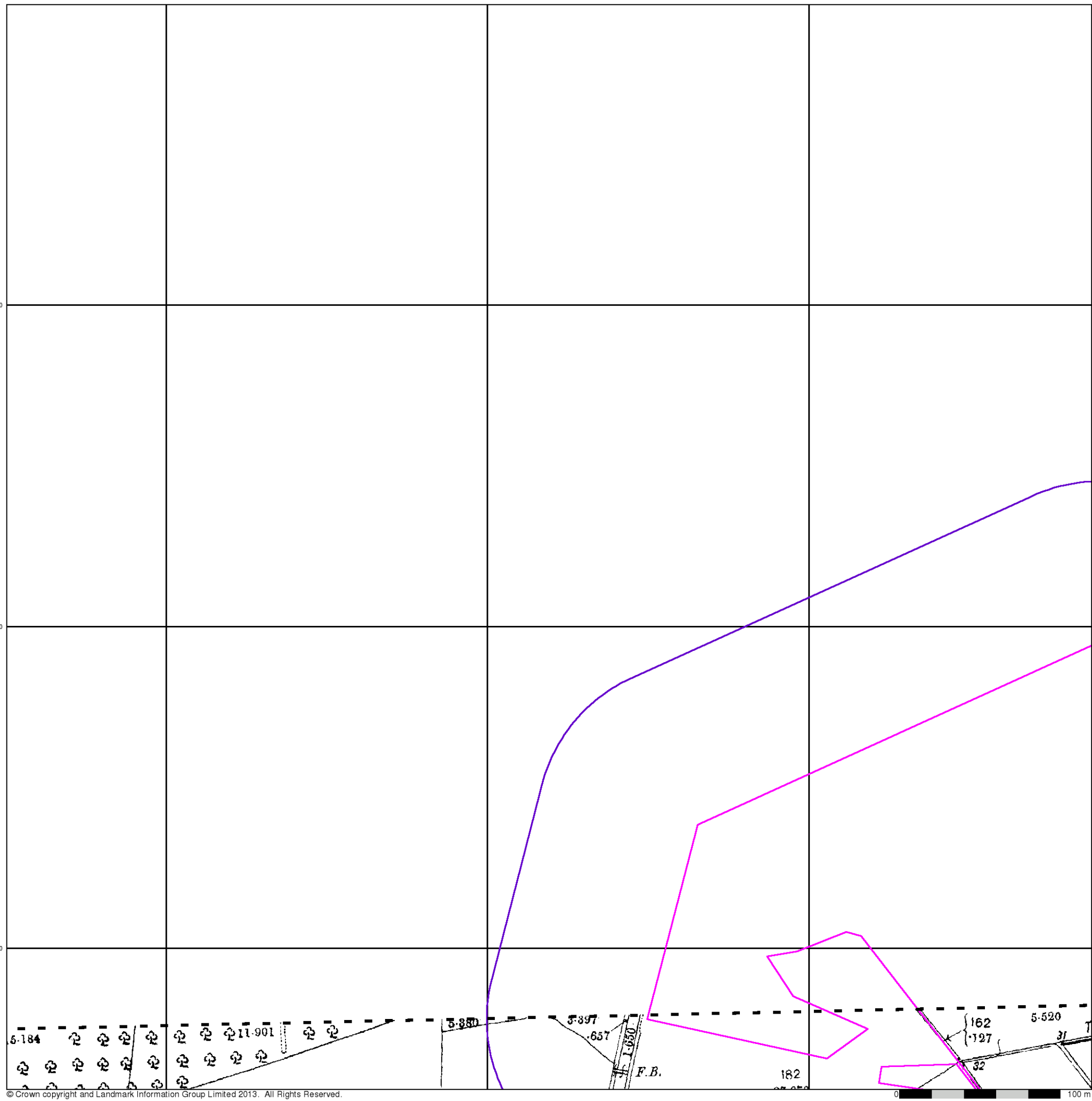
174200

174000

174000

173800

173800



© Crown copyright and Landmark Information Group Limited 2013. All Rights Reserved.



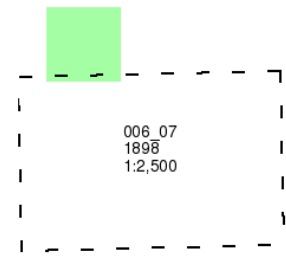
Surrey

Published 1898

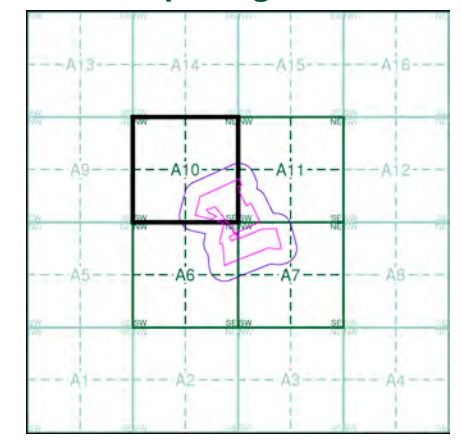
Source map scale - 1:2,500

The historical maps shown were reproduced from maps predominantly held at the scale adopted for England, Wales and Scotland in the 1840's. In 1854 the 1:2,500 scale was adopted for mapping urban areas and by 1896 it covered the whole of what were considered to be the cultivated parts of Great Britain. The published date given below is often some years later than the surveyed date. Before 1938, all OS maps were based on the Cassini Projection, with independent surveys of a single county or group of counties, giving rise to significant inaccuracies in outlying areas.

Map Name(s) and Date(s)



Historical Map - Segment A10



Order Details

Order Number: 56081832_1_1
 Customer Ref: CC747
 National Grid Reference: 515370, 173700
 Slice: A
 Site Area (Ha): 12.71
 Search Buffer (m): 100

Site Details

Richmond-upon-Thames College, Egerton Road,
 TWICKENHAM, TW2 7SJ



Tel: 0844 844 9952
 Fax: 0844 844 9951
 Web: www.envirocheck.co.uk

514800

515000

515200

174200

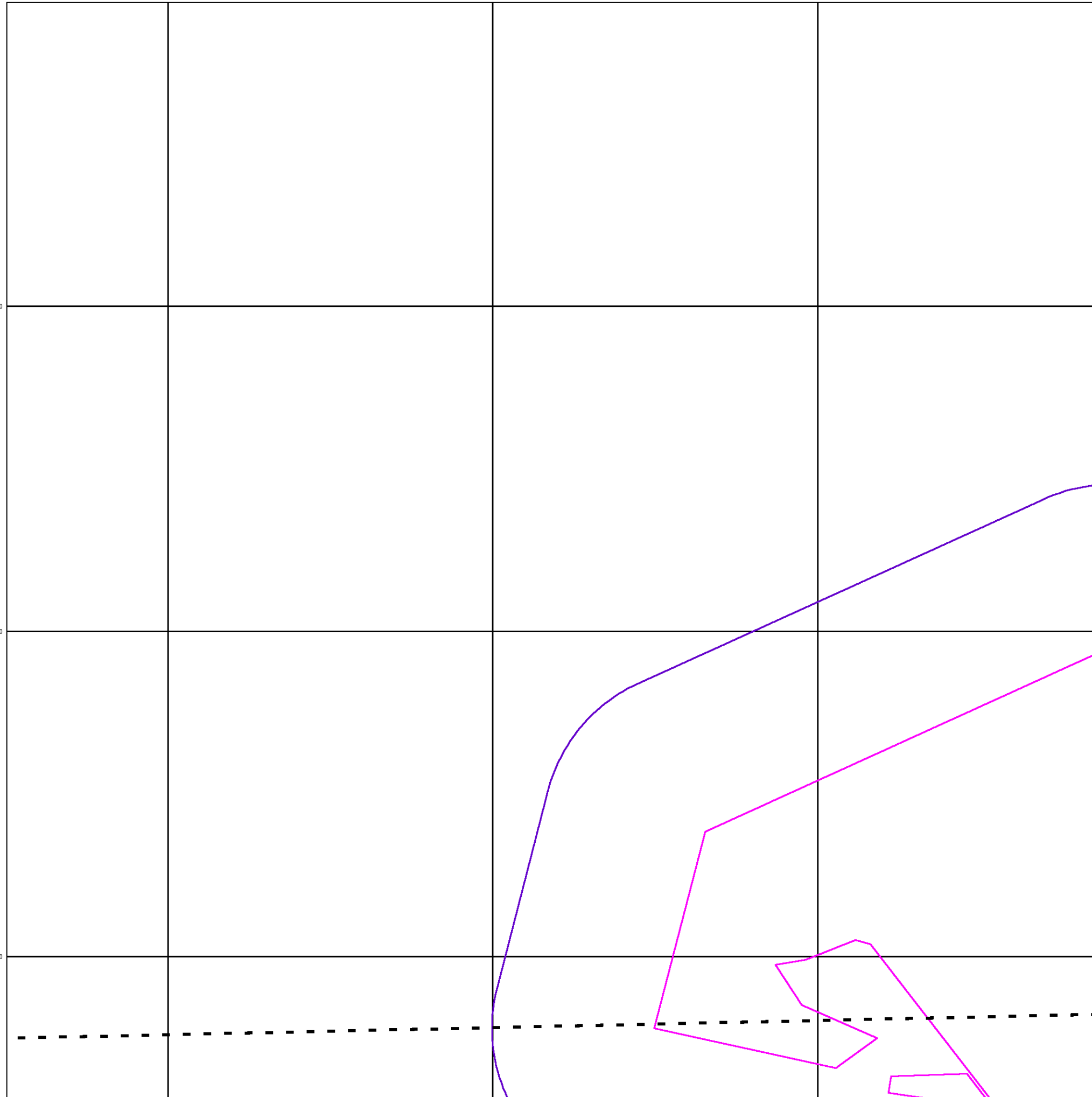
174200

174000

174000

173800

173800



© Crown copyright and Landmark Information Group Limited 2013. All Rights Reserved.

0 100 m



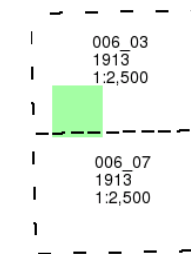
Surrey

Published 1913

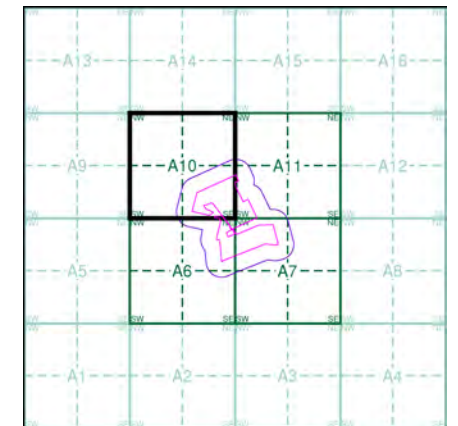
Source map scale - 1:2,500

The historical maps shown were reproduced from maps predominantly held at the scale adopted for England, Wales and Scotland in the 1840's. In 1854 the 1:2,500 scale was adopted for mapping urban areas and by 1896 it covered the whole of what were considered to be the cultivated parts of Great Britain. The published date given below is often some years later than the surveyed date. Before 1938, all OS maps were based on the Cassini Projection, with independent surveys of a single county or group of counties, giving rise to significant inaccuracies in outlying areas.

Map Name(s) and Date(s)



Historical Map - Segment A10



Order Details

Order Number: 56081832_1_1
 Customer Ref: CC747
 National Grid Reference: 515370, 173700
 Slice: A
 Site Area (Ha): 12.71
 Search Buffer (m): 100

Site Details

Richmond-upon-Thames College, Egerton Road,
 TWICKENHAM, TW2 7SJ



Tel: 0844 844 9952
 Fax: 0844 844 9951
 Web: www.envirocheck.co.uk

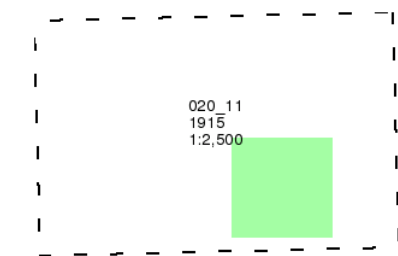
Middlesex

Published 1915

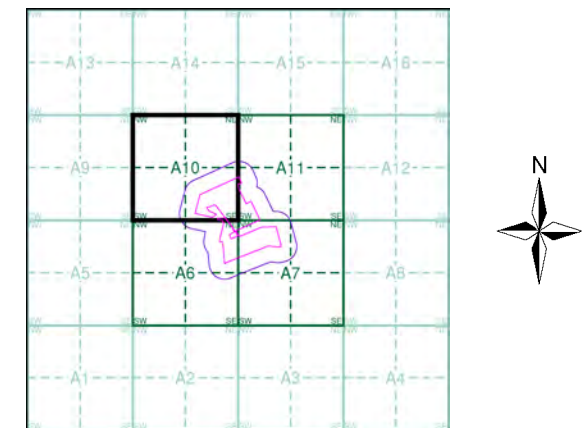
Source map scale - 1:2,500

The historical maps shown were reproduced from maps predominantly held at the scale adopted for England, Wales and Scotland in the 1840's. In 1854 the 1:2,500 scale was adopted for mapping urban areas and by 1896 it covered the whole of what were considered to be the cultivated parts of Great Britain. The published date given below is often some years later than the surveyed date. Before 1938, all OS maps were based on the Cassini Projection, with independent surveys of a single county or group of counties, giving rise to significant inaccuracies in outlying areas.

Map Name(s) and Date(s)



Historical Map - Segment A10

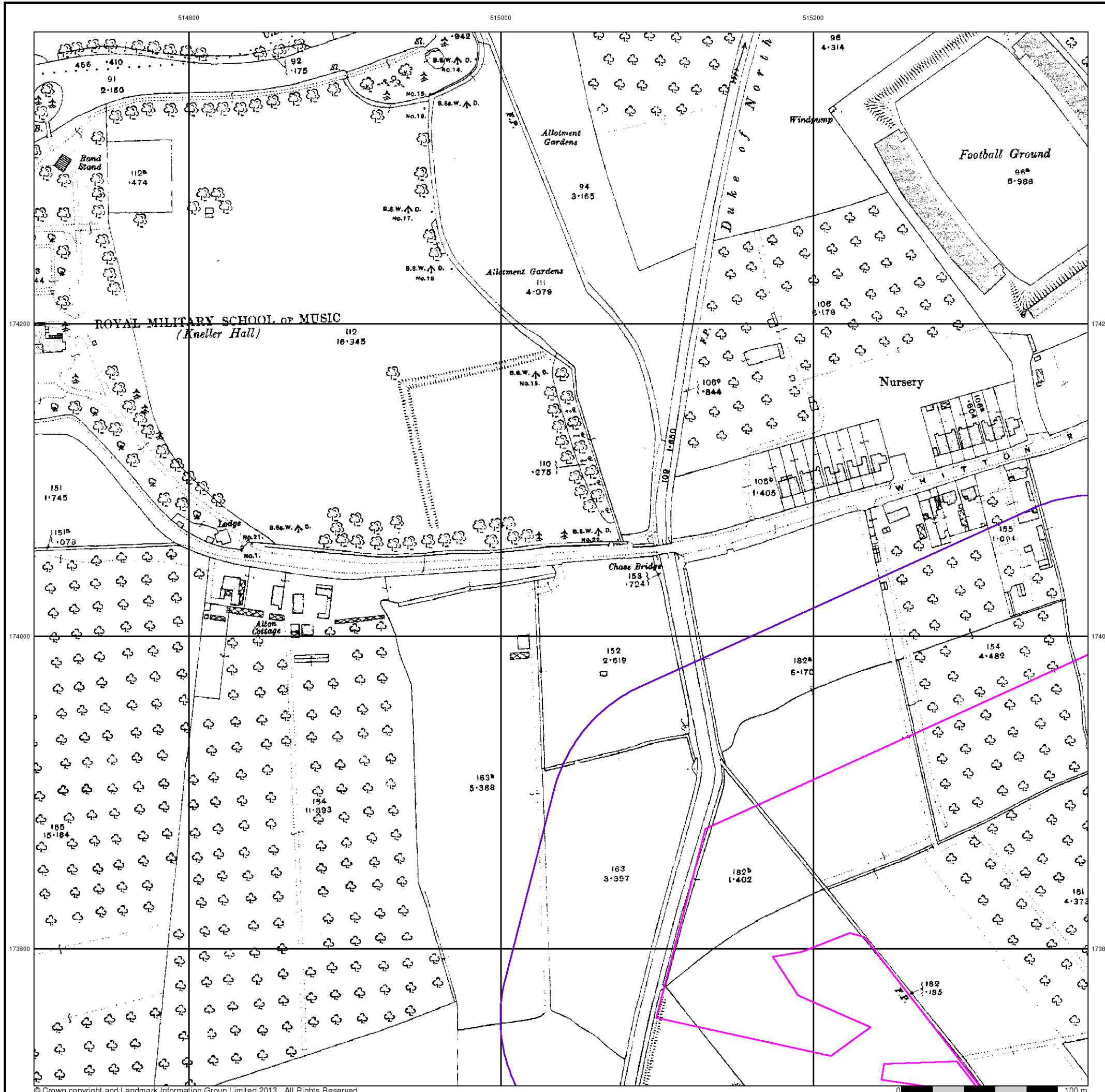


Order Details

Order Number: 56081832_1_1
 Customer Ref: CC747
 National Grid Reference: 515370, 173700
 Slice: A
 Site Area (Ha): 12.71
 Search Buffer (m): 100

Site Details

Richmond-upon-Thames College, Egerton Road,
 TWICKENHAM, TW2 7SJ



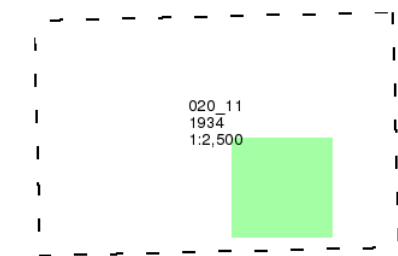
Middlesex

Published 1934

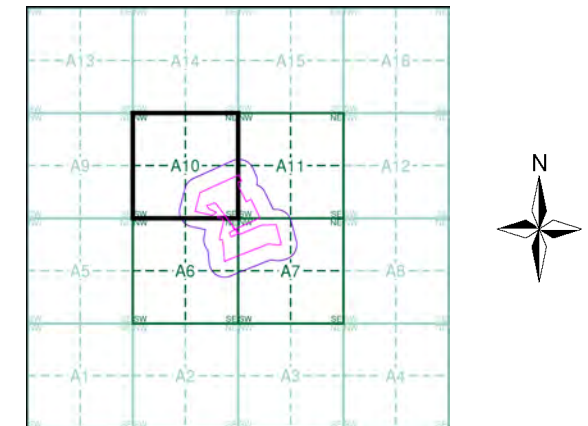
Source map scale - 1:2,500

The historical maps shown were reproduced from maps predominantly held at the scale adopted for England, Wales and Scotland in the 1840's. In 1854 the 1:2,500 scale was adopted for mapping urban areas and by 1896 it covered the whole of what were considered to be the cultivated parts of Great Britain. The published date given below is often some years later than the surveyed date. Before 1938, all OS maps were based on the Cassini Projection, with independent surveys of a single county or group of counties, giving rise to significant inaccuracies in outlying areas.

Map Name(s) and Date(s)



Historical Map - Segment A10

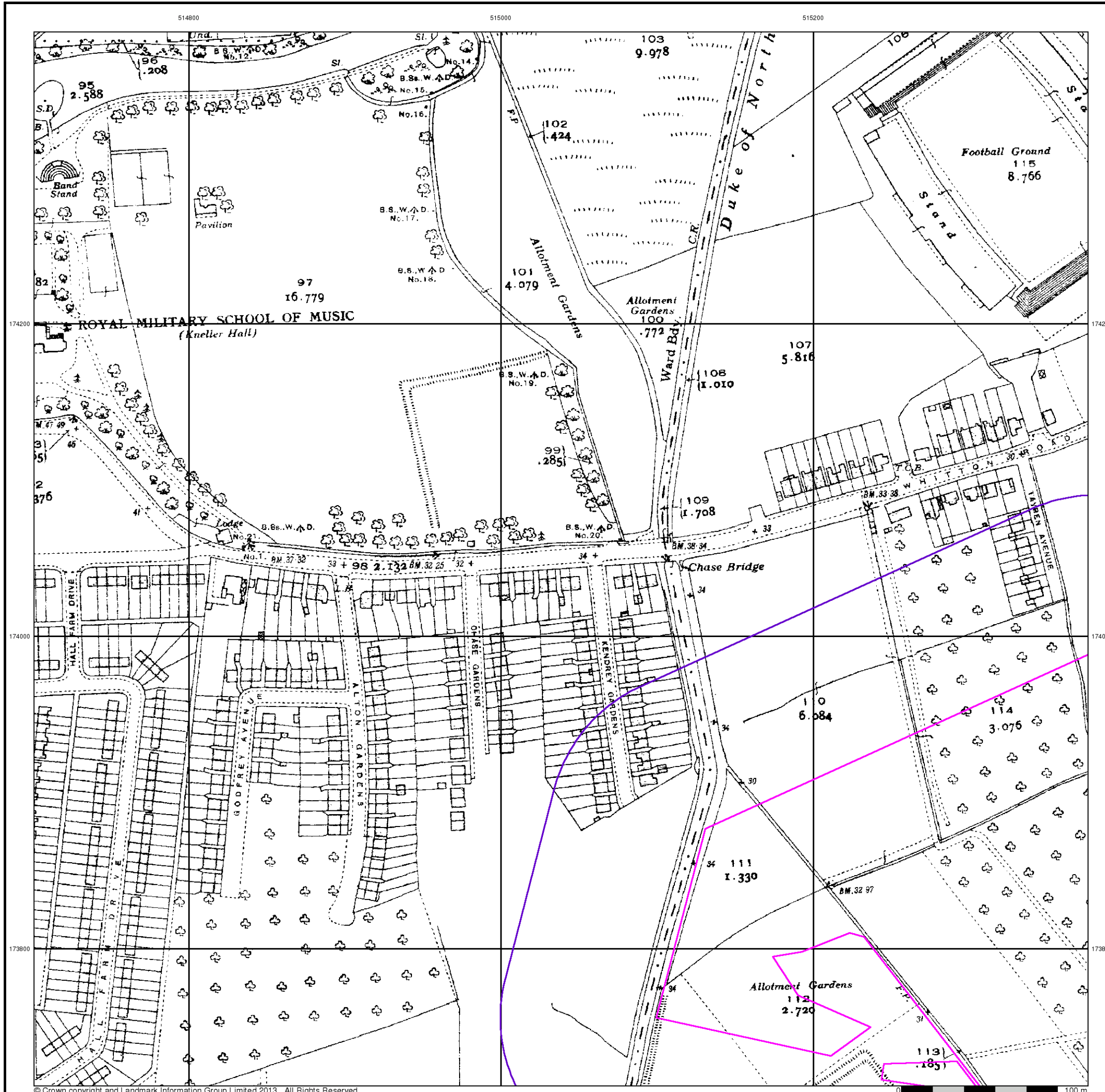


Order Details

Order Number: 56081832_1_1
 Customer Ref: CC747
 National Grid Reference: 515370, 173700
 Slice: A
 Site Area (Ha): 12.71
 Search Buffer (m): 100

Site Details

Richmond-upon-Thames College, Egerton Road,
 TWICKENHAM, TW2 7SJ



514800

515000

515200

174200

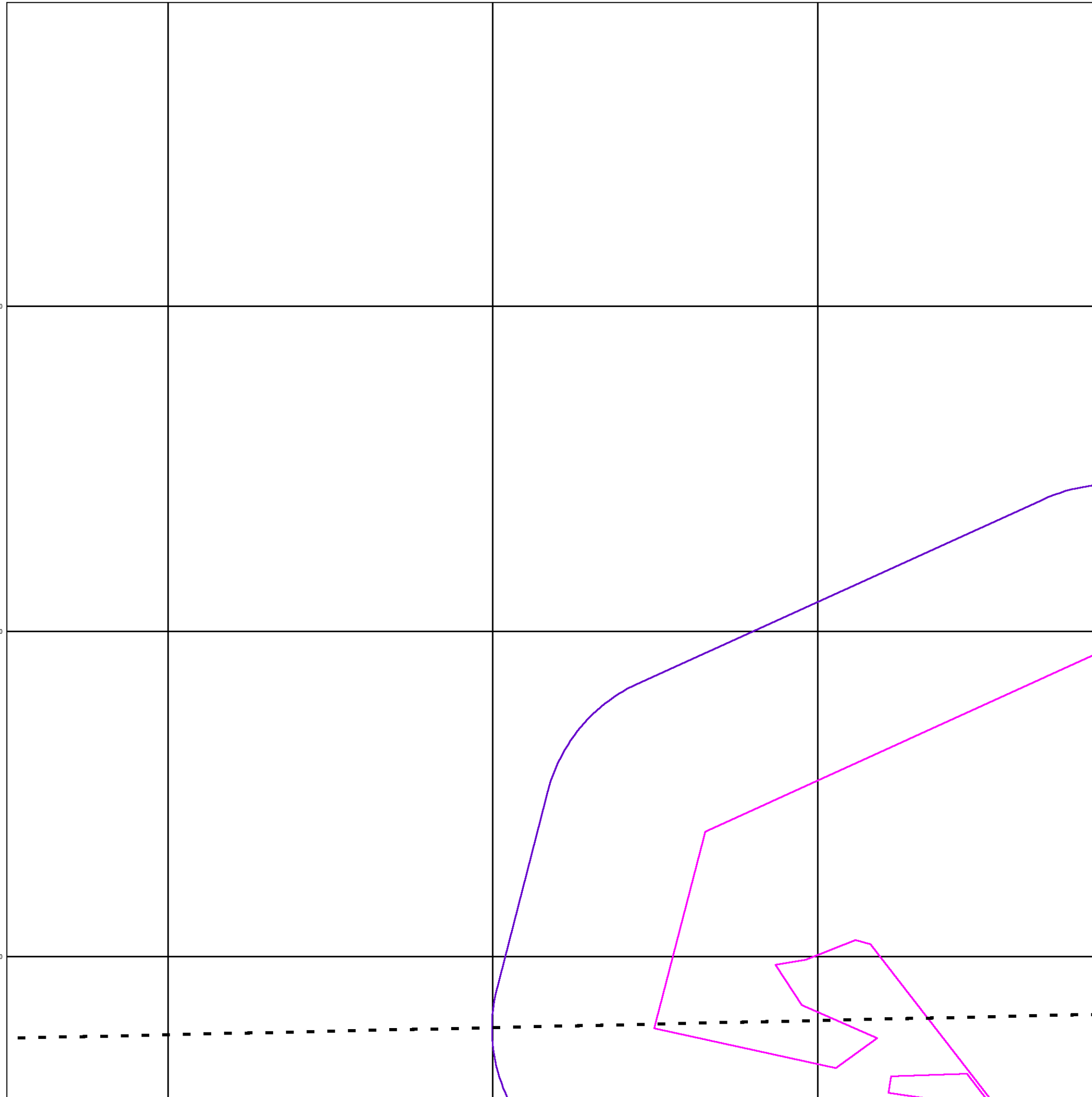
174200

174000

174000

173800

173800



© Crown copyright and Landmark Information Group Limited 2013. All Rights Reserved.

0 100 m



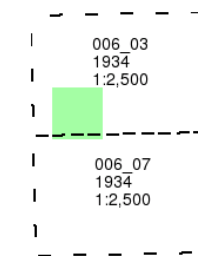
Surrey

Published 1934

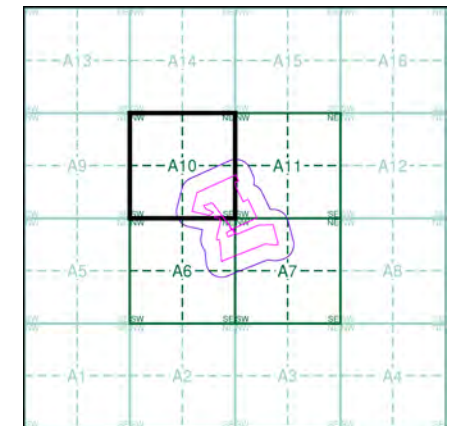
Source map scale - 1:2,500

The historical maps shown were reproduced from maps predominantly held at the scale adopted for England, Wales and Scotland in the 1840's. In 1854 the 1:2,500 scale was adopted for mapping urban areas and by 1896 it covered the whole of what were considered to be the cultivated parts of Great Britain. The published date given below is often some years later than the surveyed date. Before 1938, all OS maps were based on the Cassini Projection, with independent surveys of a single county or group of counties, giving rise to significant inaccuracies in outlying areas.

Map Name(s) and Date(s)



Historical Map - Segment A10



Order Details

Order Number: 56081832_1_1
 Customer Ref: CC747
 National Grid Reference: 515370, 173700
 Slice: A
 Site Area (Ha): 12.71
 Search Buffer (m): 100

Site Details

Richmond-upon-Thames College, Egerton Road,
 TWICKENHAM, TW2 7SJ



Tel: 0844 844 9952
 Fax: 0844 844 9951
 Web: www.envirocheck.co.uk

514800

515000

515200



174200

174200

174000

174000

173800

173800

© THE BRITISH LIBRARY BOARD. ALL RIGHTS RESERVED. Licence No:8048

0 100 m



Historical Aerial Photography

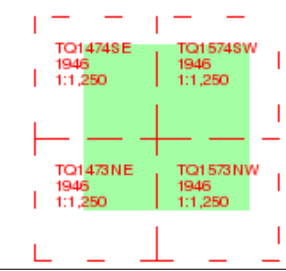
Published 1946

Source map scale - 1:1,250

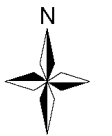
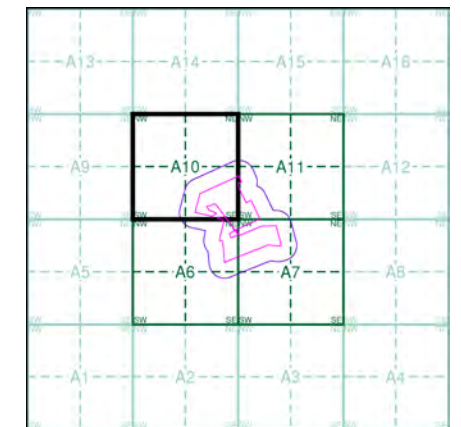
The Historical Aerial Photos were produced by the Ordnance Survey at a scale of 1:1,250 and 1:10,560 from Air Force photography. They were produced between 1944 and 1951 as an interim measure, pending preparation of conventional mapping, due to post war resource shortages. New security measures in the 1950's meant that every photograph was re-checked for potentially unsafe information with security sites replaced by fake fields or clouds. The original editions were withdrawn and only later made available after a period of fifty years although due to the accuracy of the editing, without viewing both revisions it is not easy to spot the edits. Where available Landmark have included both revisions.

© THE BRITISH LIBRARY BOARD. ALL RIGHTS RESERVED. Licence No:8048

Map Name(s) and Date(s)



Historical Aerial Photography - Segment A10



Order Details

Order Number: 56081832_1_1
 Customer Ref: CC747
 National Grid Reference: 515370, 173700
 Slice: A
 Site Area (Ha): 12.71
 Search Buffer (m): 100

Site Details

Richmond-upon-Thames College, Egerton Road, TWICKENHAM, TW2 7SJ



Tel: 0844 844 9952
 Fax: 0844 844 9951
 Web: www.envirocheck.co.uk

Ordnance Survey Plan

Published 1960 - 1961

Source map scale - 1:1,250

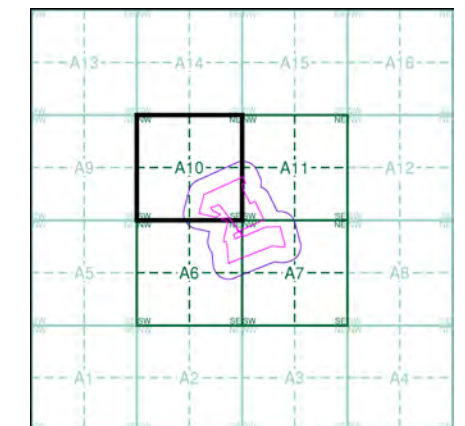
The historical maps shown were reproduced from maps predominantly held at the scale adopted for England, Wales and Scotland in the 1840's. In 1854 the 1:2,500 scale was adopted for mapping urban areas and by 1896 it covered the whole of what were considered to be the cultivated parts of Great Britain. The published date given below is often some years later than the surveyed date. Before 1938, all OS maps were based on the Cassini Projection, with independent surveys of a single county or group of counties, giving rise to significant inaccuracies in outlying areas.

Map Name(s) and Date(s)

TQ1474SE	TQ1574SW
1961	1960
1:1,250	1:1,250

TQ1473NE	TQ1573NW
1961	1961
1:1,250	1:1,250

Historical Map - Segment A10

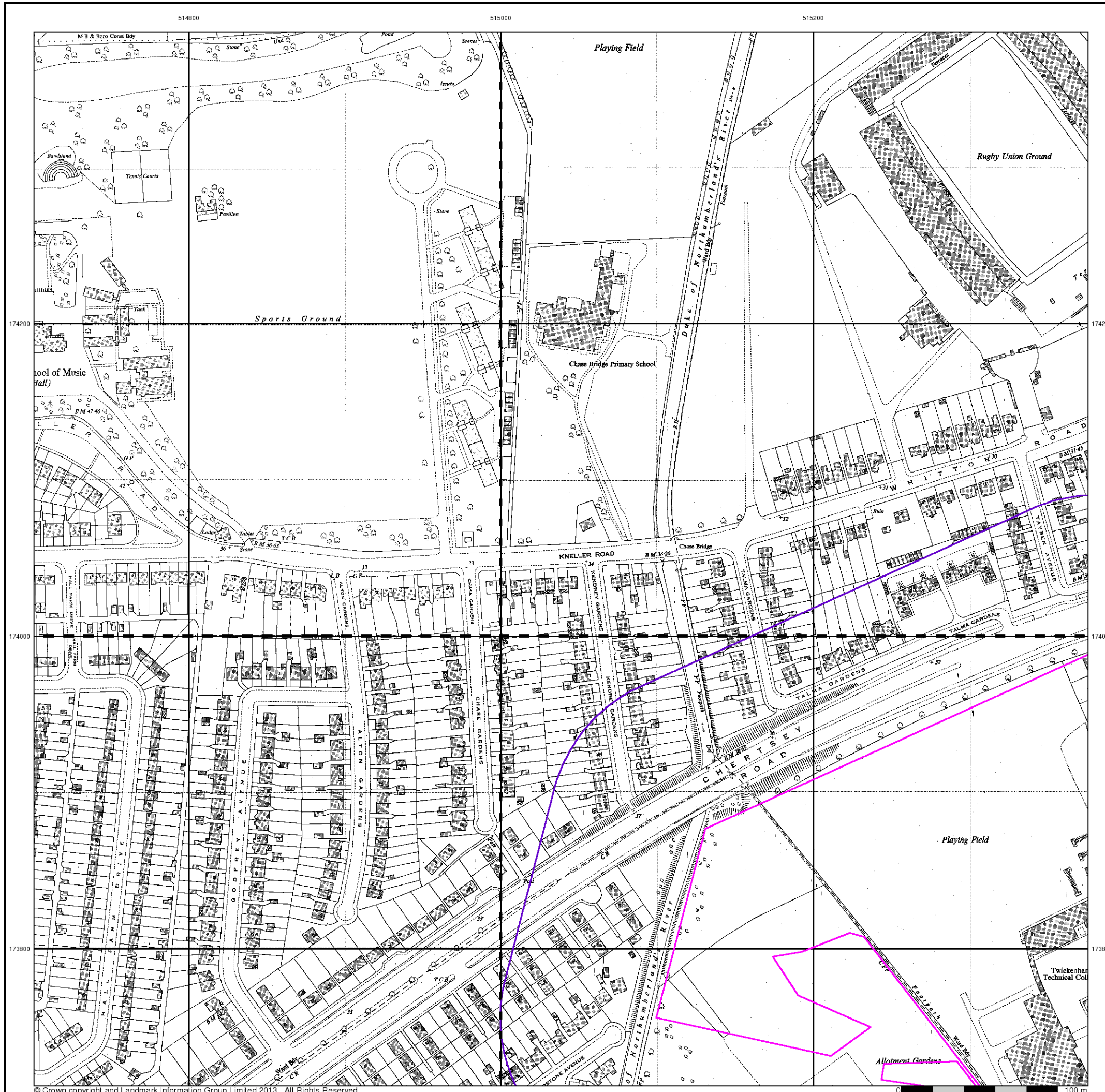


Order Details

Order Number: 56081832_1_1
 Customer Ref: CC747
 National Grid Reference: 515370, 173700
 Slice: A
 Site Area (Ha): 12.71
 Search Buffer (m): 100

Site Details

Richmond-upon-Thames College, Egerton Road,
 TWICKENHAM, TW2 7SJ



Ordnance Survey Plan

Published 1962

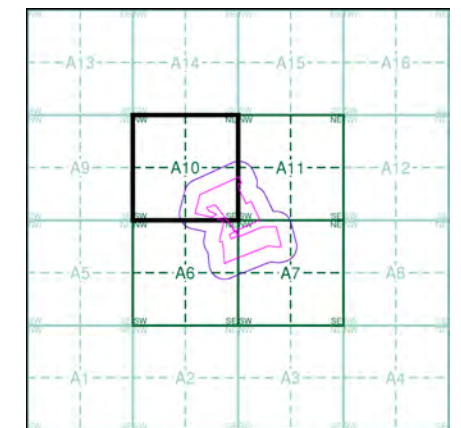
Source map scale - 1:2,500

The historical maps shown were reproduced from maps predominantly held at the scale adopted for England, Wales and Scotland in the 1840's. In 1854 the 1:2,500 scale was adopted for mapping urban areas and by 1896 it covered the whole of what were considered to be the cultivated parts of Great Britain. The published date given below is often some years later than the surveyed date. Before 1938, all OS maps were based on the Cassini Projection, with independent surveys of a single county or group of counties, giving rise to significant inaccuracies in outlying areas.

Map Name(s) and Date(s)

TQ1474 1962 12,500	TQ1574 1962 12,500
TQ1473 1962 12,500	TQ1573 1962 12,500

Historical Map - Segment A10

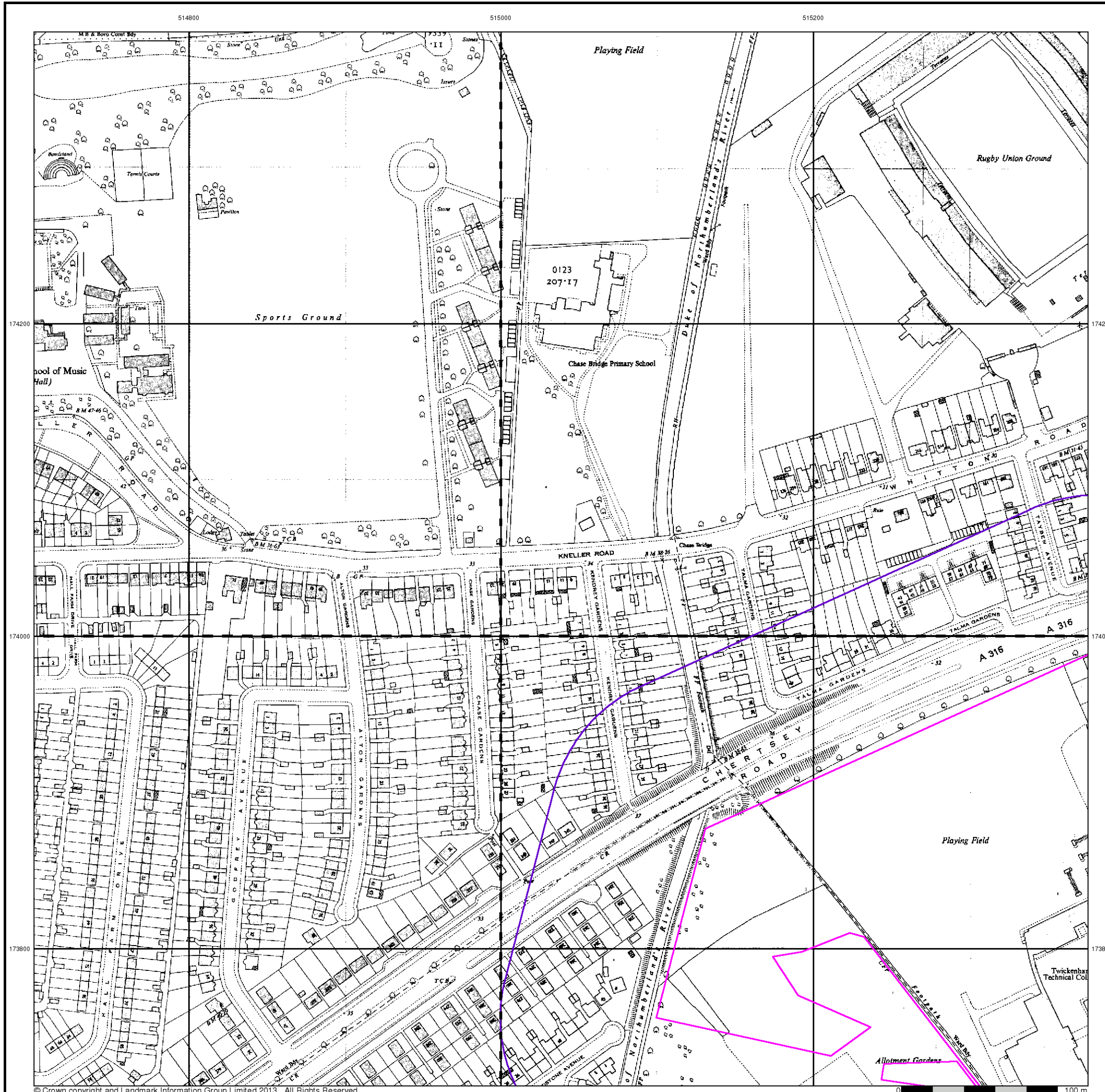


Order Details

Order Number: 56081832_1_1
 Customer Ref: CC747
 National Grid Reference: 515370, 173700
 Slice: A
 Site Area (Ha): 12.71
 Search Buffer (m): 100

Site Details

Richmond-upon-Thames College, Egerton Road,
 TWICKENHAM, TW2 7SJ



Ordnance Survey Plan

Published 1972 - 1974

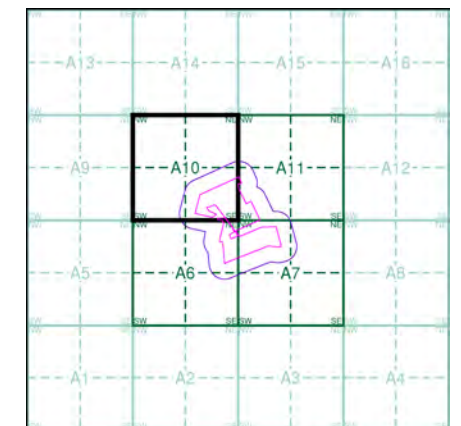
Source map scale - 1:1,250

The historical maps shown were reproduced from maps predominantly held at the scale adopted for England, Wales and Scotland in the 1840's. In 1854 the 1:2,500 scale was adopted for mapping urban areas and by 1896 it covered the whole of what were considered to be the cultivated parts of Great Britain. The published date given below is often some years later than the surveyed date. Before 1938, all OS maps were based on the Cassini Projection, with independent surveys of a single county or group of counties, giving rise to significant inaccuracies in outlying areas.

Map Name(s) and Date(s)

TO1474SE	1972	1:1,250
TO1573NW	1974	1:1,250

Historical Map - Segment A10

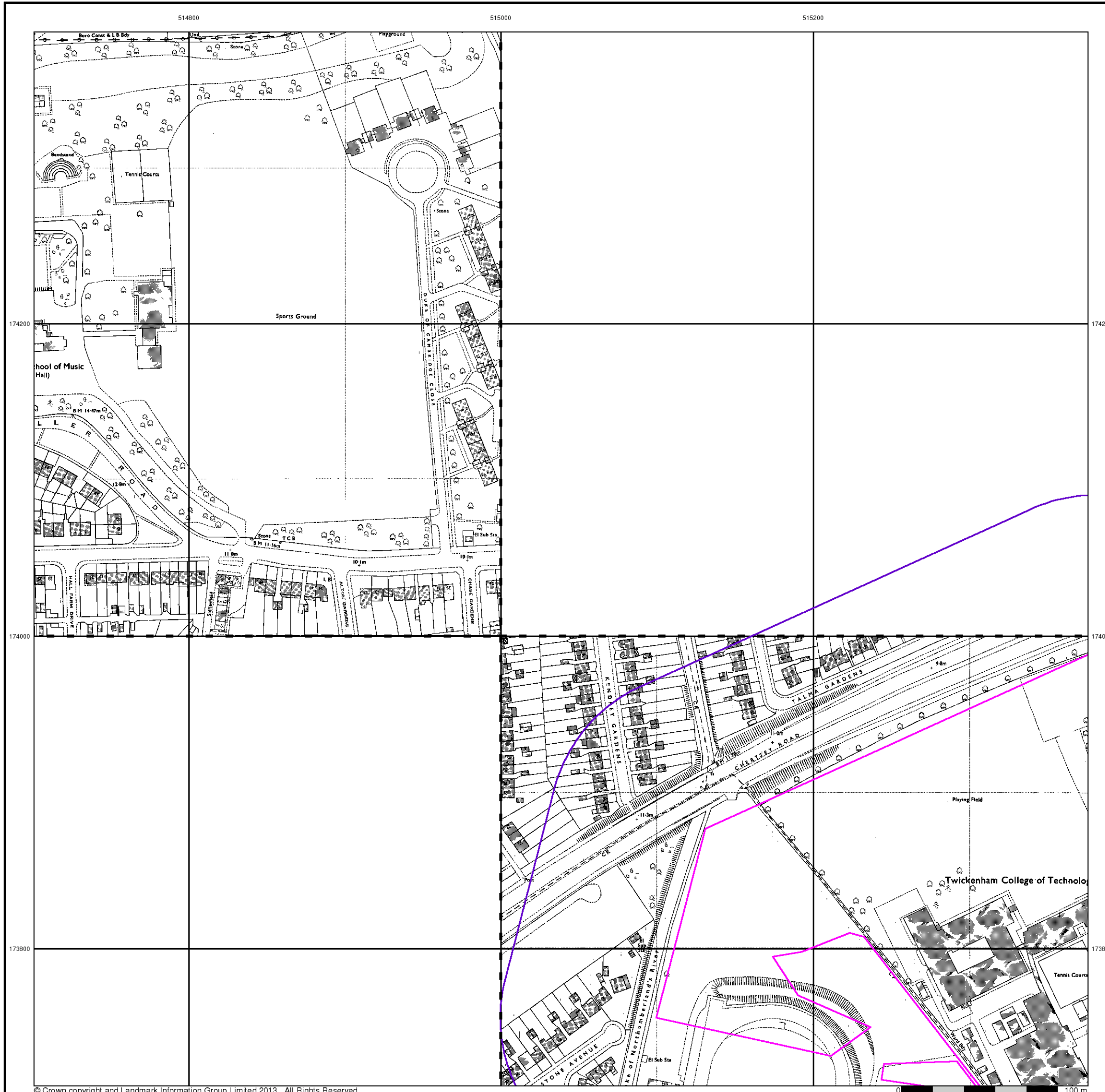


Order Details

Order Number: 56081832_1_1
 Customer Ref: CC747
 National Grid Reference: 515370, 173700
 Slice: A
 Site Area (Ha): 12.71
 Search Buffer (m): 100

Site Details

Richmond-upon-Thames College, Egerton Road,
 TWICKENHAM, TW2 7SJ



Supply of Unpublished Survey Information

Published 1973

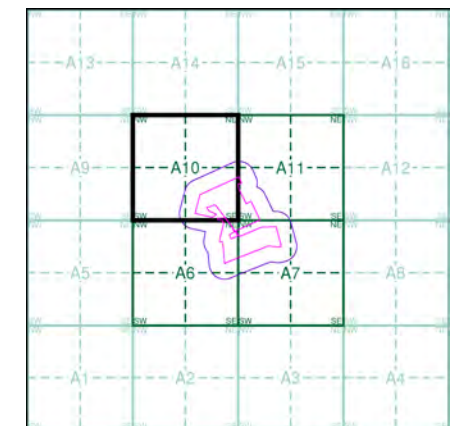
Source map scale - 1:1,250

SUSI maps (Supply of Unpublished Survey Information) were produced between 1972 and 1977, mainly for internal use at Ordnance Survey. These were more of a 'work-in-progress' plan as they showed updates of individual areas on a map. These maps were unpublished, and they do not represent a single moment in time. They were produced at both 1:2,500 and 1:1,250 scales.

Map Name(s) and Date(s)

TQ1474SE	TQ1574SW
1973	1973
1:1,250	1:1,250
TQ1473NE	TQ1573NW
1973	1973
1:1,250	1:1,250

Historical Map - Segment A10

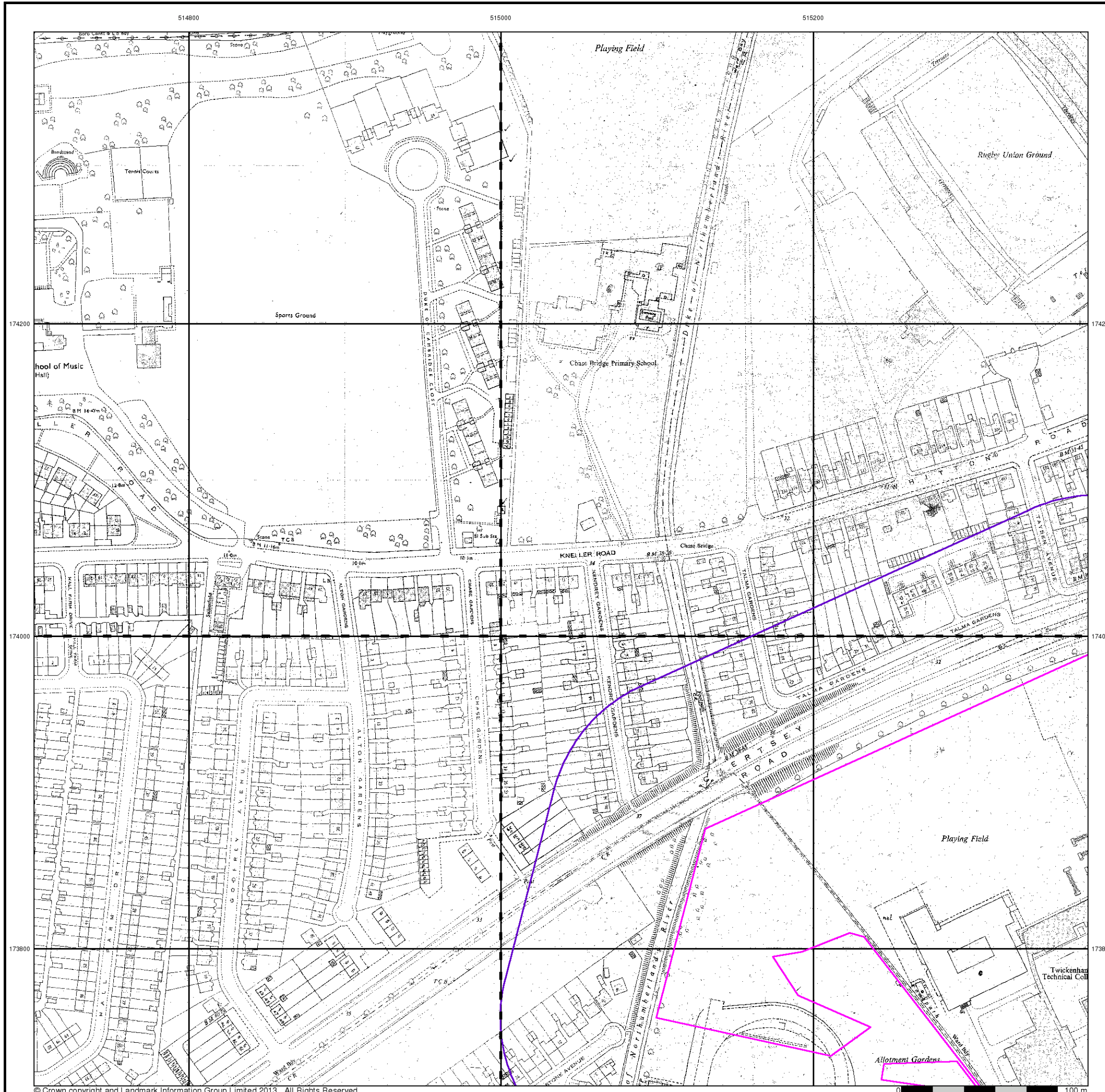


Order Details

Order Number: 56081832_1_1
 Customer Ref: CC747
 National Grid Reference: 515370, 173700
 Slice: A
 Site Area (Ha): 12.71
 Search Buffer (m): 100

Site Details

Richmond-upon-Thames College, Egerton Road,
 TWICKENHAM, TW2 7SJ



514800

515000

515200



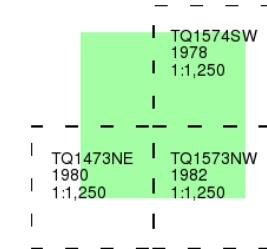
Additional SIMs

Published 1978 - 1982

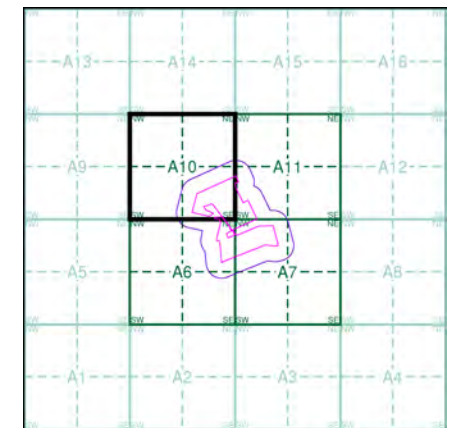
Source map scale - 1:1,250

The SIM cards (Ordnance Survey's 'Survey of Information on Microfilm') are further, minor editions of mapping which were produced and published in between the main editions as an area was updated. They date from 1947 to 1994, and contain detailed information on buildings, roads and land-use. These maps were produced at both 1:2,500 and 1:1,250 scales.

Map Name(s) and Date(s)



Historical Map - Segment A10



Order Details

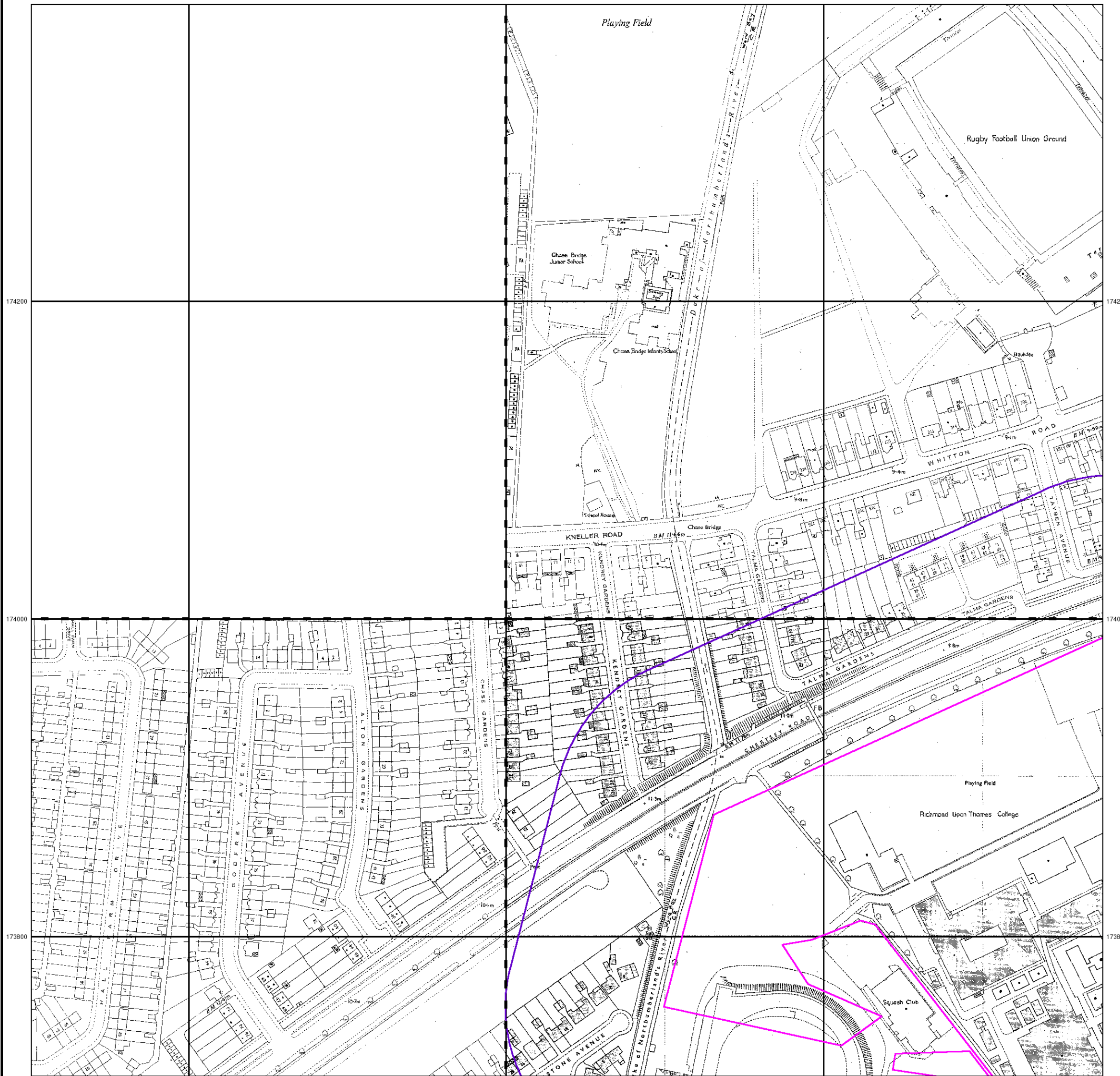
Order Number: 56081832_1_1
 Customer Ref: CC747
 National Grid Reference: 515370, 173700
 Slice: A
 Site Area (Ha): 12.71
 Search Buffer (m): 100

Site Details

Richmond-upon-Thames College, Egerton Road,
 TWICKENHAM, TW2 7SJ



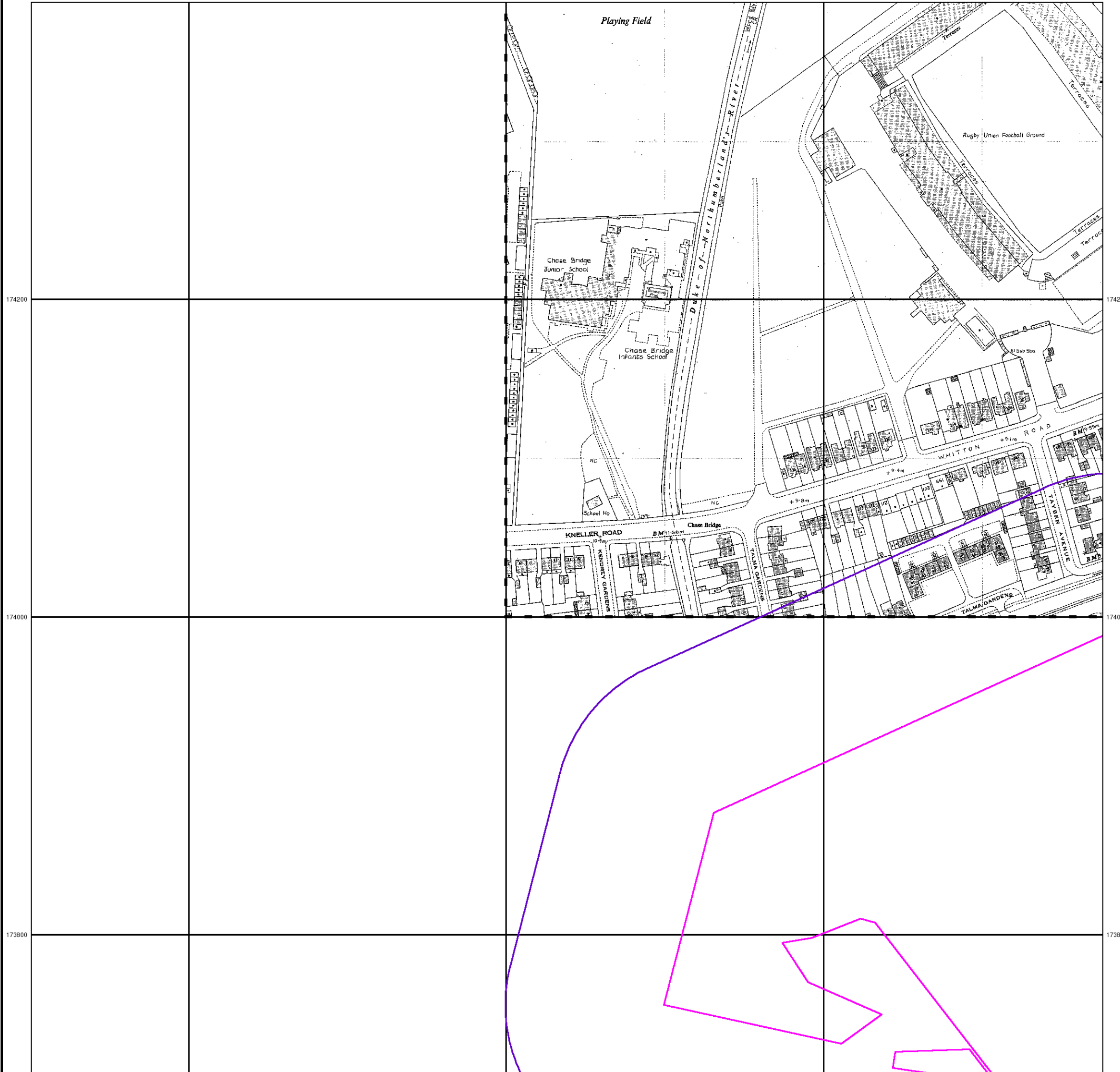
Tel: 0844 844 9952
 Fax: 0844 844 9951
 Web: www.envirocheck.co.uk



514800

515000

515200



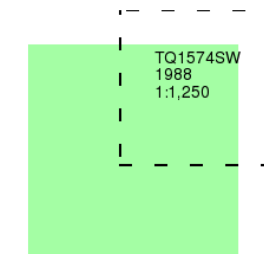
Additional SIMs

Published 1988

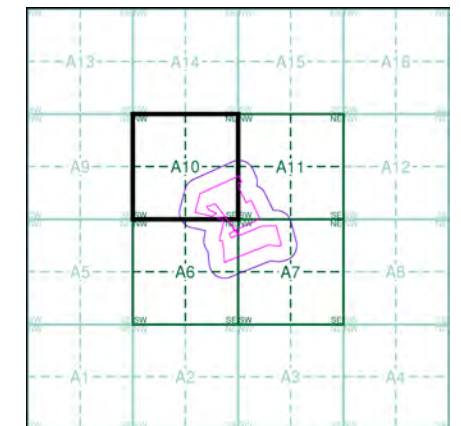
Source map scale - 1:1,250

The SIM cards (Ordnance Survey's 'Survey of Information on Microfilm') are further, minor editions of mapping which were produced and published in between the main editions as an area was updated. They date from 1947 to 1994, and contain detailed information on buildings, roads and land-use. These maps were produced at both 1:2,500 and 1:1,250 scales.

Map Name(s) and Date(s)



Historical Map - Segment A10



Order Details

Order Number: 56081832_1_1
 Customer Ref: CC747
 National Grid Reference: 515370, 173700
 Slice: A
 Site Area (Ha): 12.71
 Search Buffer (m): 100

Site Details

Richmond-upon-Thames College, Egerton Road,
 TWICKENHAM, TW2 7SJ



Tel: 0844 844 9952
 Fax: 0844 844 9951
 Web: www.envirocheck.co.uk

Large-Scale National Grid Data

Published 1991

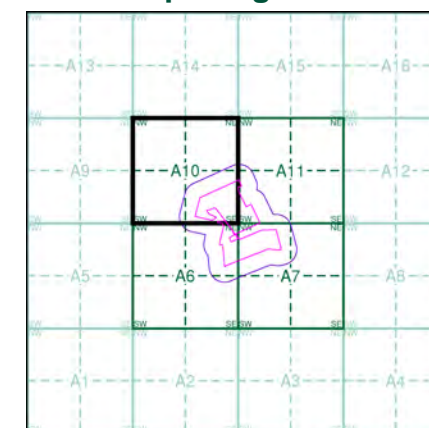
Source map scale - 1:1,250

'Large Scale National Grid Data' superseded SIM cards (Ordnance Survey's 'Survey of Information on Microfilm') in 1992, and continued to be produced until 1999. These maps were the fore-runners of digital mapping and so provide detailed information on houses and roads, but tend to show less topographic features such as vegetation. These maps were produced at both 1:2,500 and 1:1,250 scales.

Map Name(s) and Date(s)

TQ1474SE 1991 1:1,250	TQ1574SW 1991 1:1,250
TQ1473NE 1991 1:1,250	TQ1573NW 1991 1:1,250

Historical Map - Segment A10

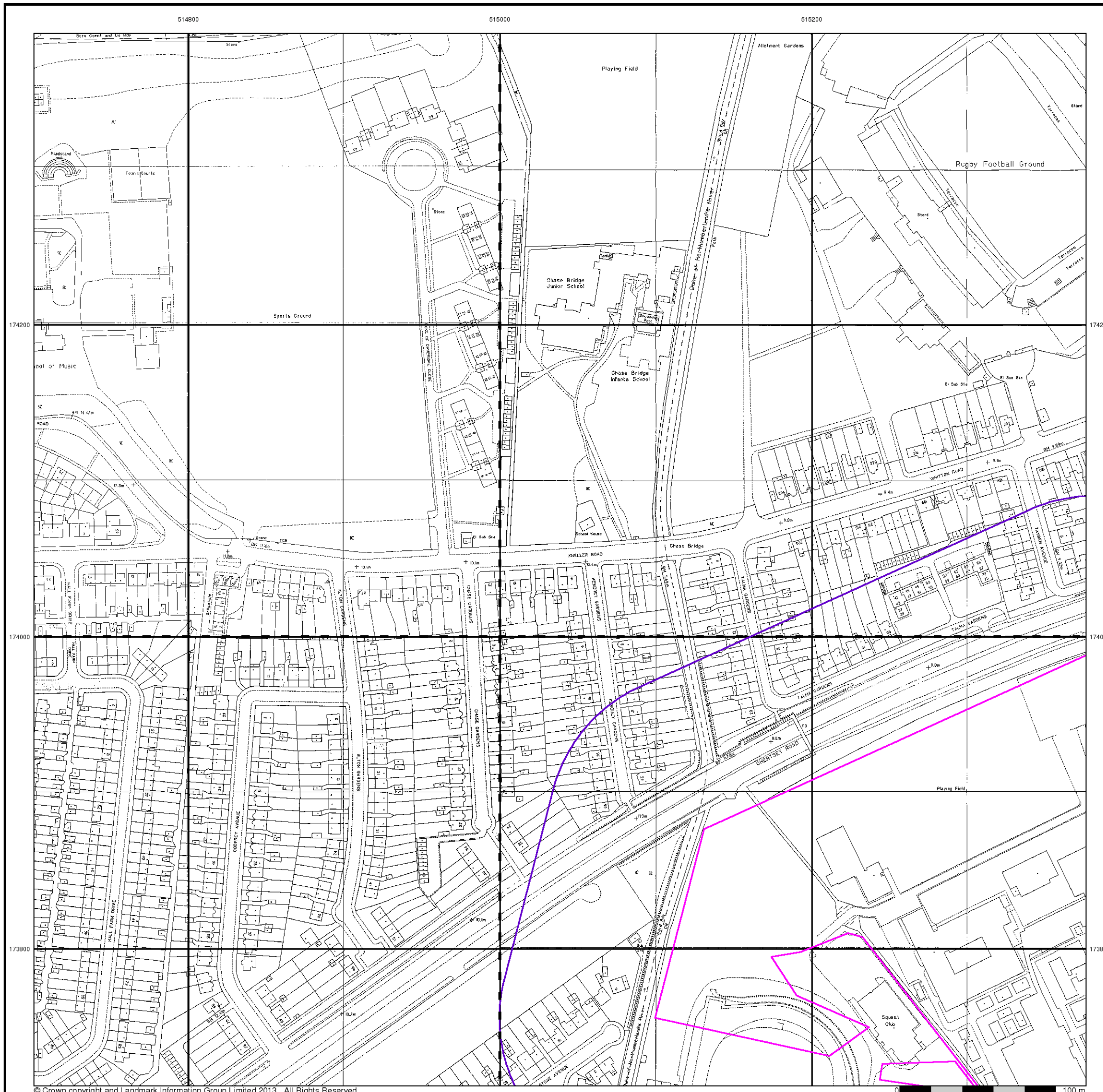


Order Details

Order Number: 56081832_1_1
 Customer Ref: CC747
 National Grid Reference: 515370, 173700
 Slice: A
 Site Area (Ha): 12.71
 Search Buffer (m): 100

Site Details

Richmond-upon-Thames College, Egerton Road,
 TWICKENHAM, TW2 7SJ



514800

515000

515200



Large-Scale National Grid Data

Published 1993 - 1994

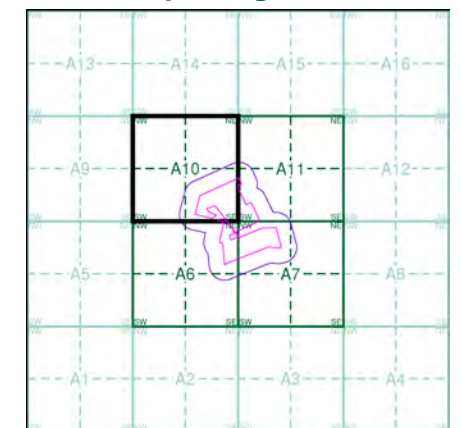
Source map scale - 1:1,250

'Large Scale National Grid Data' superseded SIM cards (Ordnance Survey's 'Survey of Information on Microfilm') in 1992, and continued to be produced until 1999. These maps were the fore-runners of digital mapping and so provide detailed information on houses and roads, but tend to show less topographic features such as vegetation. These maps were produced at both 1:2,500 and 1:1,250 scales.

Map Name(s) and Date(s)

TQ1574SW	1994	1:1,250
TQ1573NW	1993	1:1,250

Historical Map - Segment A10



Order Details

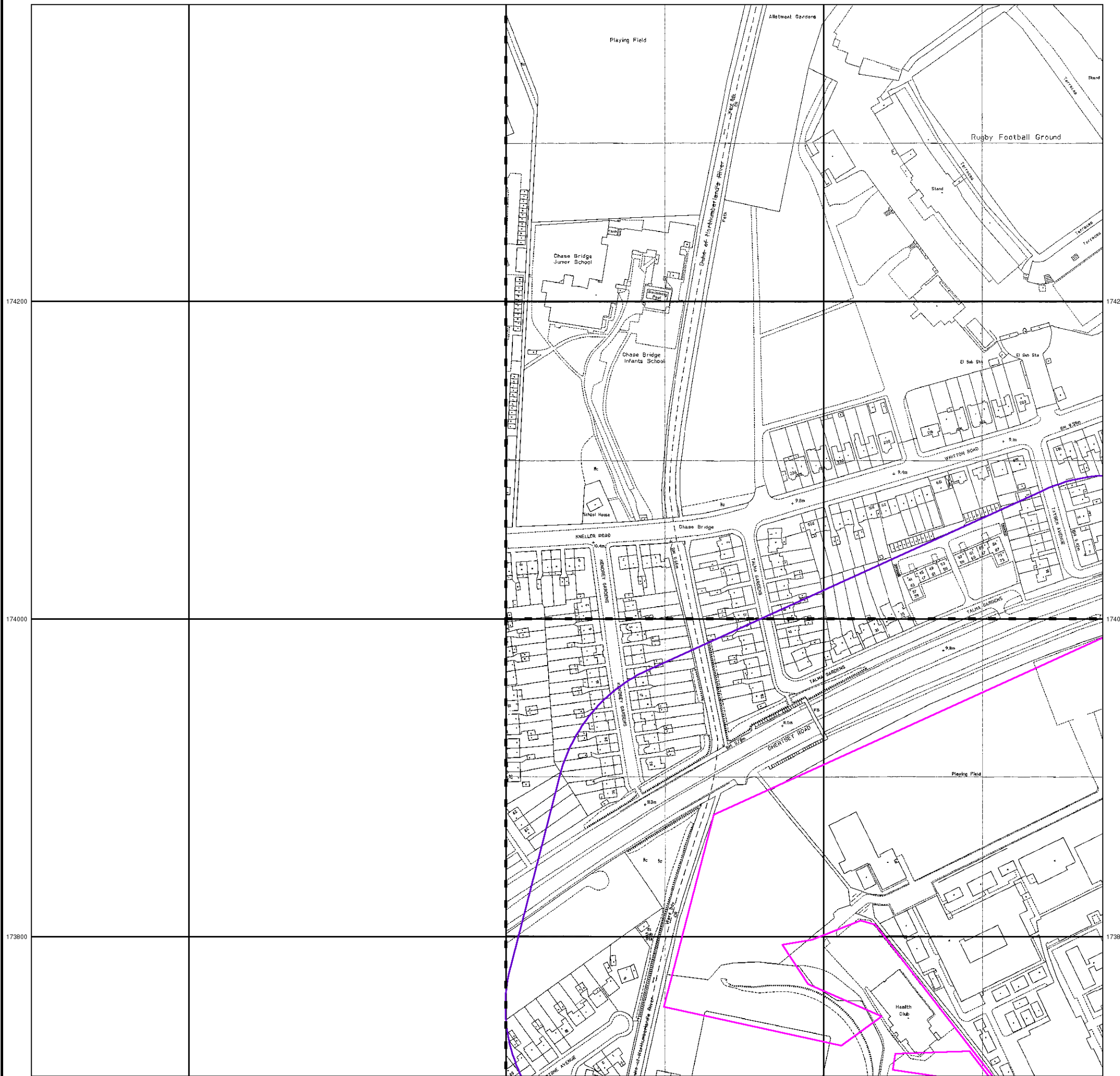
Order Number: 56081832_1_1
 Customer Ref: CC747
 National Grid Reference: 515370, 173700
 Slice: A
 Site Area (Ha): 12.71
 Search Buffer (m): 100

Site Details

Richmond-upon-Thames College, Egerton Road,
 TWICKENHAM, TW2 7SJ



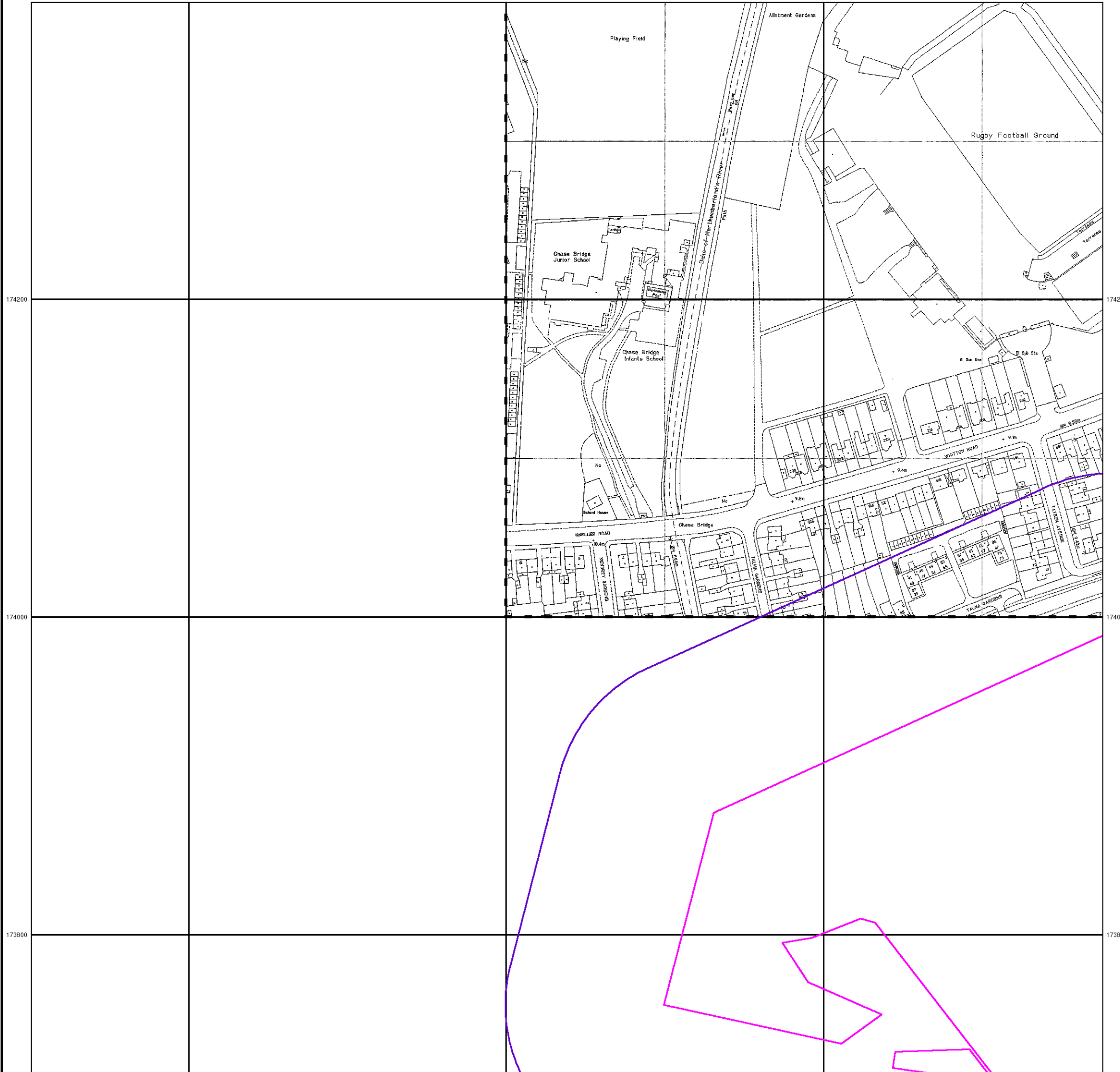
Tel: 0844 844 9952
 Fax: 0844 844 9951
 Web: www.envirocheck.co.uk



514800

515000

515200



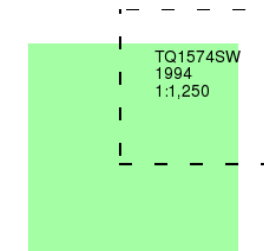
Large-Scale National Grid Data

Published 1994

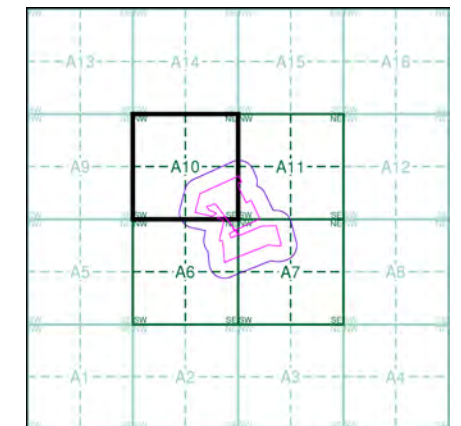
Source map scale - 1:1,250

'Large Scale National Grid Data' superseded SIM cards (Ordnance Survey's 'Survey of Information on Microfilm') in 1992, and continued to be produced until 1999. These maps were the fore-runners of digital mapping and so provide detailed information on houses and roads, but tend to show less topographic features such as vegetation. These maps were produced at both 1:2,500 and 1:1,250 scales.

Map Name(s) and Date(s)



Historical Map - Segment A10



Order Details

Order Number: 56081832_1_1
 Customer Ref: CC747
 National Grid Reference: 515370, 173700
 Slice: A
 Site Area (Ha): 12.71
 Search Buffer (m): 100

Site Details

Richmond-upon-Thames College, Egerton Road,
 TWICKENHAM, TW2 7SJ



Tel: 0844 844 9952
 Fax: 0844 844 9951
 Web: www.envirocheck.co.uk