

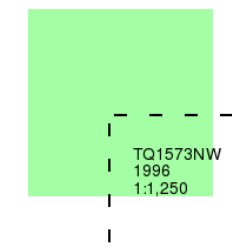
Large-Scale National Grid Data

Published 1996

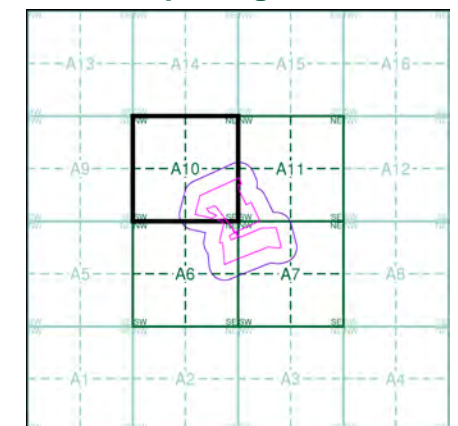
Source map scale - 1:1,250

'Large Scale National Grid Data' superseded SIM cards (Ordnance Survey's 'Survey of Information on Microfilm') in 1992, and continued to be produced until 1999. These maps were the fore-runners of digital mapping and so provide detailed information on houses and roads, but tend to show less topographic features such as vegetation. These maps were produced at both 1:2,500 and 1:1,250 scales.

Map Name(s) and Date(s)



Historical Map - Segment A10



Order Details

Order Number: 56081832_1_1
Customer Ref: CC747
National Grid Reference: 515370, 173700
Slice: A
Site Area (Ha): 12.71
Search Buffer (m): 100

Site Details

Richmond-upon-Thames College, Egerton Road,
TWICKENHAM, TW2 7SJ

174200

174000

173800

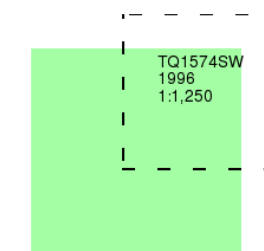
Large-Scale National Grid Data

Published 1996

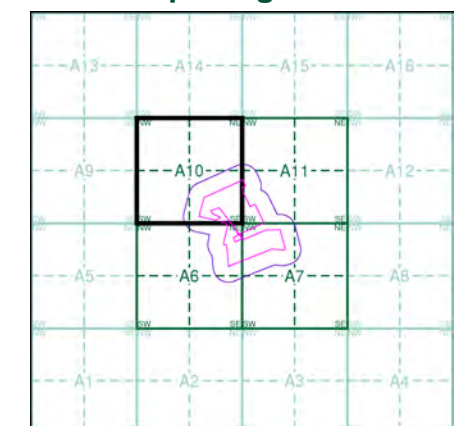
Source map scale - 1:1,250

'Large Scale National Grid Data' superseded SIM cards (Ordnance Survey's 'Survey of Information on Microfilm') in 1992, and continued to be produced until 1999. These maps were the fore-runners of digital mapping and so provide detailed information on houses and roads, but tend to show less topographic features such as vegetation. These maps were produced at both 1:2,500 and 1:1,250 scales.

Map Name(s) and Date(s)



Historical Map - Segment A10

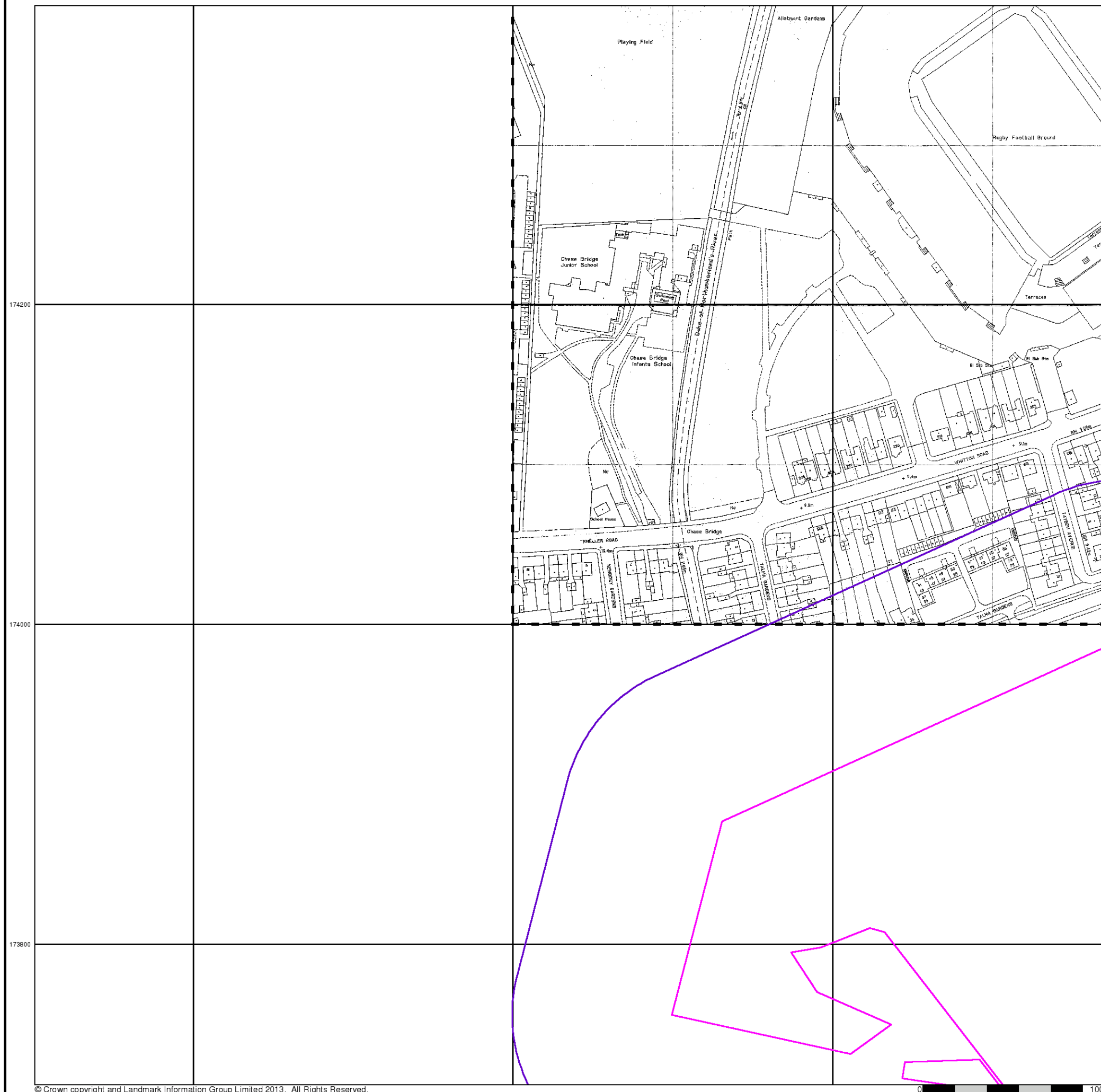


Order Details

Order Number: 56081832_1_1
Customer Ref: CC747
National Grid Reference: 515370, 173700
Slice: A
Site Area (Ha): 12.71
Search Buffer (m): 100

Site Details

Richmond-upon-Thames College, Egerton Road,
TWICKENHAM, TW2 7SJ

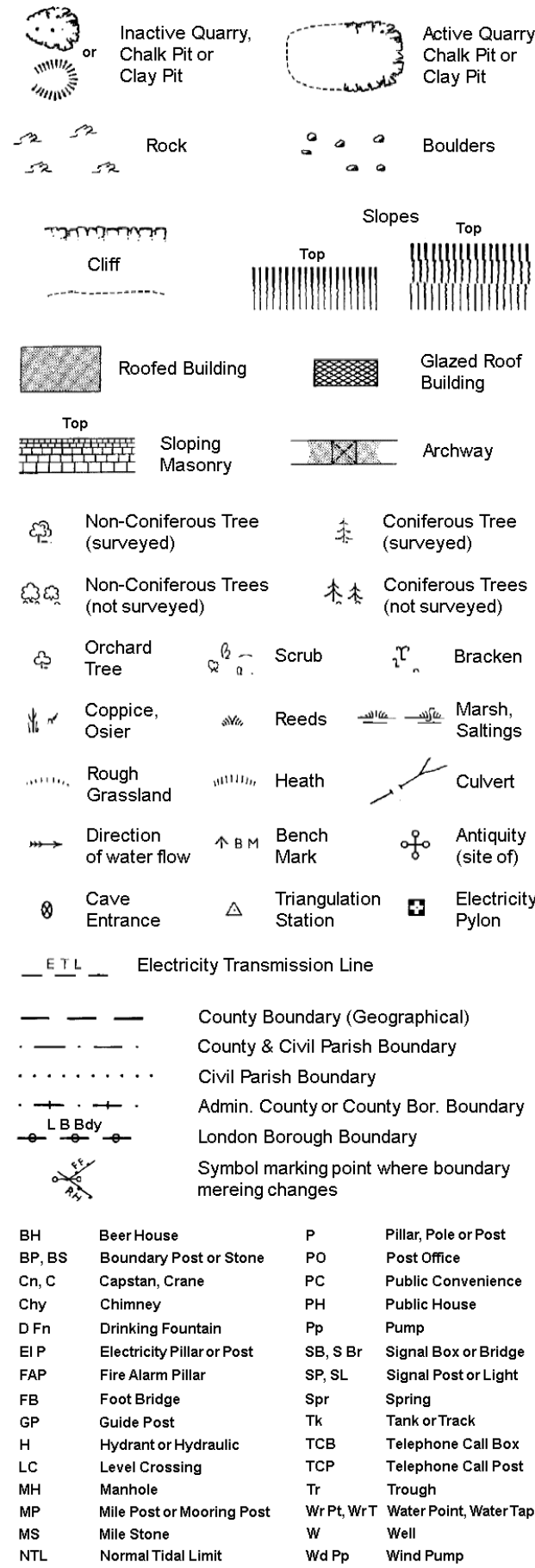


Historical Mapping Legends

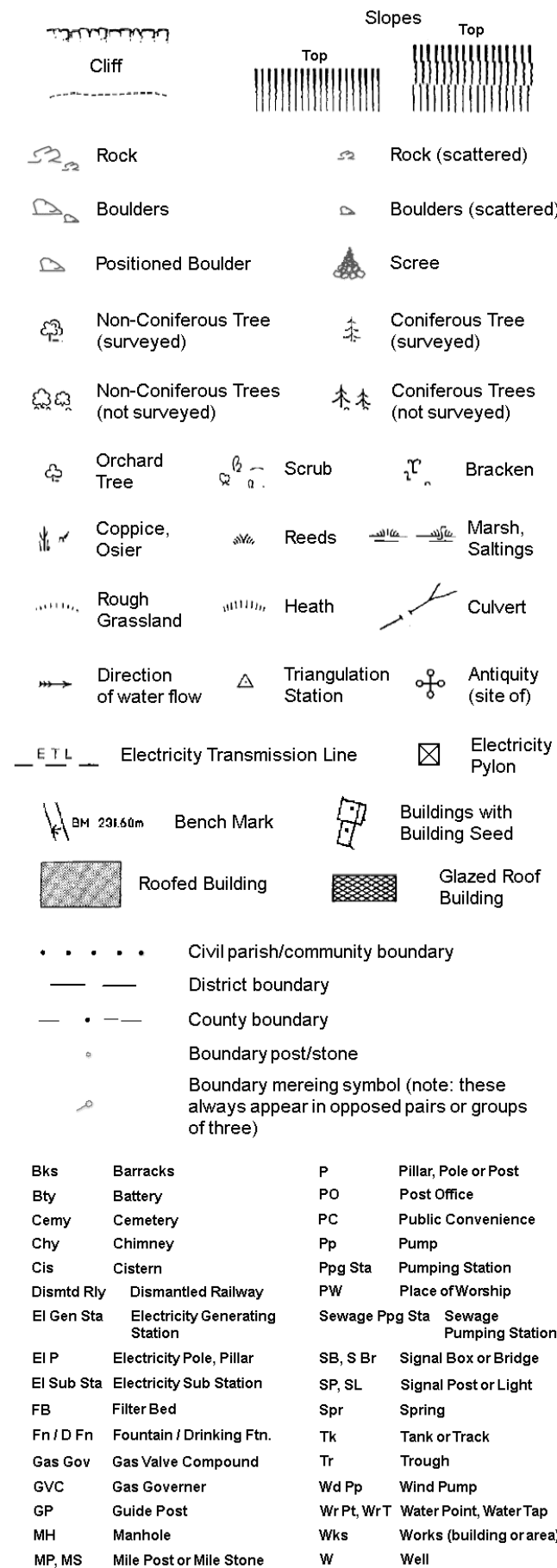
Ordnance Survey County Series and Ordnance Survey Plan 1:2,500



Ordnance Survey Plan, Additional SIMs and Supply of Unpublished Survey Information 1:2,500 and 1:1,250



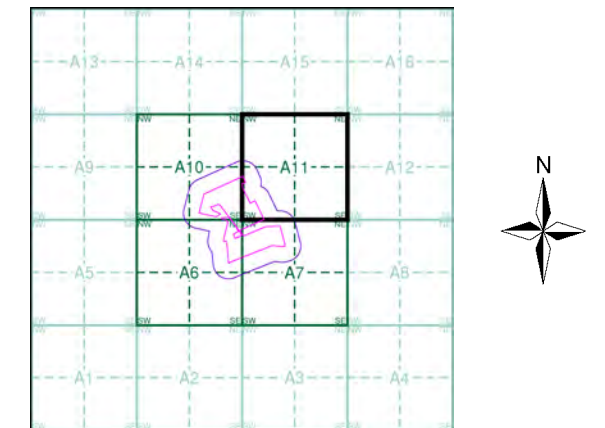
Large-Scale National Grid Data 1:2,500 and 1:1,250



Historical Mapping & Photography included:

Mapping Type	Scale	Date	Pg
Middlesex	1:2,500	1874 - 1881	2
Surrey	1:2,500	1879 - 1891	3
London	1:2,500	1896	4
Surrey	1:2,500	1898	5
Surrey	1:2,500	1913	6
Middlesex	1:2,500	1915	7
Surrey	1:2,500	1934	8
Middlesex	1:2,500	1934 - 1935	9
Historical Aerial Photography	1:1,250	1946	10
Ordnance Survey Plan	1:1,250	1959 - 1961	11
Ordnance Survey Plan	1:2,500	1960 - 1962	12
Additional SIMs	1:2,500	1960	13
Additional SIMs	1:1,250	1961 - 1982	14
Ordnance Survey Plan	1:1,250	1967 - 1979	15
Supply of Unpublished Survey Information	1:1,250	1973	16
Additional SIMs	1:1,250	1988	17
Large-Scale National Grid Data	1:1,250	1991	18
Large-Scale National Grid Data	1:1,250	1993 - 1994	19
Large-Scale National Grid Data	1:1,250	1994	20
Large-Scale National Grid Data	1:1,250	1996	21
Large-Scale National Grid Data	1:1,250	1996	22
Large-Scale National Grid Data	1:1,250	1996	23

Historical Map - Segment A11



Order Details

Order Number: 56081832_1_1
Customer Ref: CC747
National Grid Reference: 515370, 173700
Slice: A
Site Area (Ha): 12.71
Search Buffer (m): 100

Site Details

Richmond-upon-Thames College, Egerton Road,
TWICKENHAM, TW2 7SJ



Tel: 0844 844 9952
Fax: 0844 844 9951
Web: www.envirocheck.co.uk

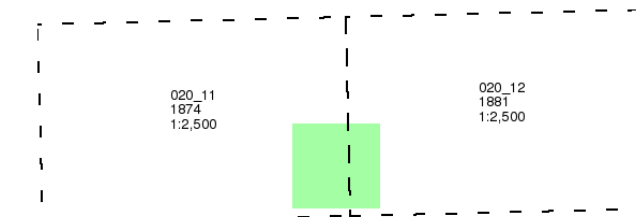
Middlesex

Published 1874 - 1881

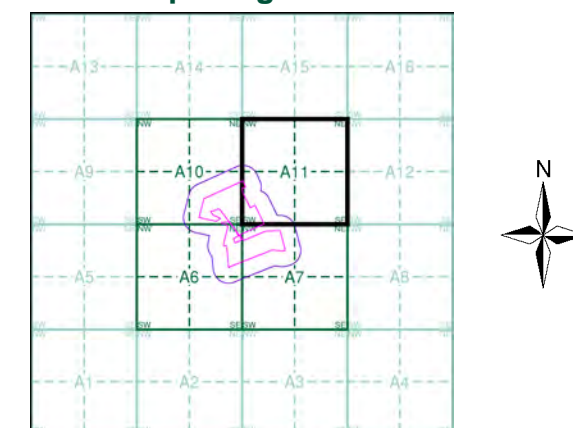
Source map scale - 1:2,500

The historical maps shown were reproduced from maps predominantly held at the scale adopted for England, Wales and Scotland in the 1840's. In 1854 the 1:2,500 scale was adopted for mapping urban areas and by 1896 it covered the whole of what were considered to be the cultivated parts of Great Britain. The published date given below is often some years later than the surveyed date. Before 1938, all OS maps were based on the Cassini Projection, with independent surveys of a single county or group of counties, giving rise to significant inaccuracies in outlying areas.

Map Name(s) and Date(s)



Historical Map - Segment A11

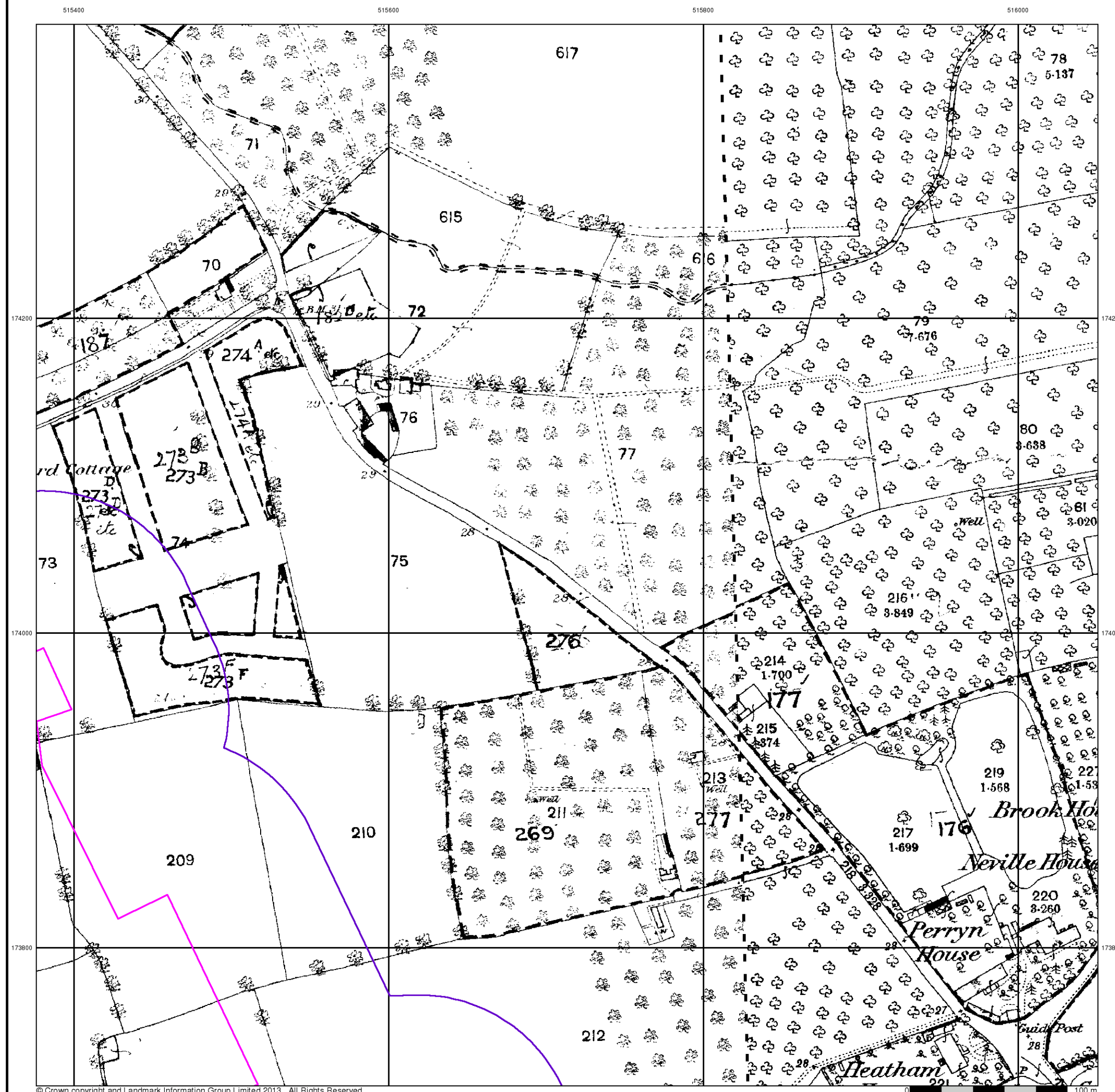


Order Details

Order Number: 56081832_1_1
Customer Ref: CC747
National Grid Reference: 515370, 173700
Slice: A
Site Area (Ha): 12.71
Search Buffer (m): 100

Site Details

Richmond-upon-Thames College, Egerton Road,
TWICKENHAM, TW2 7SJ



515400

515600

515800

516000

174200

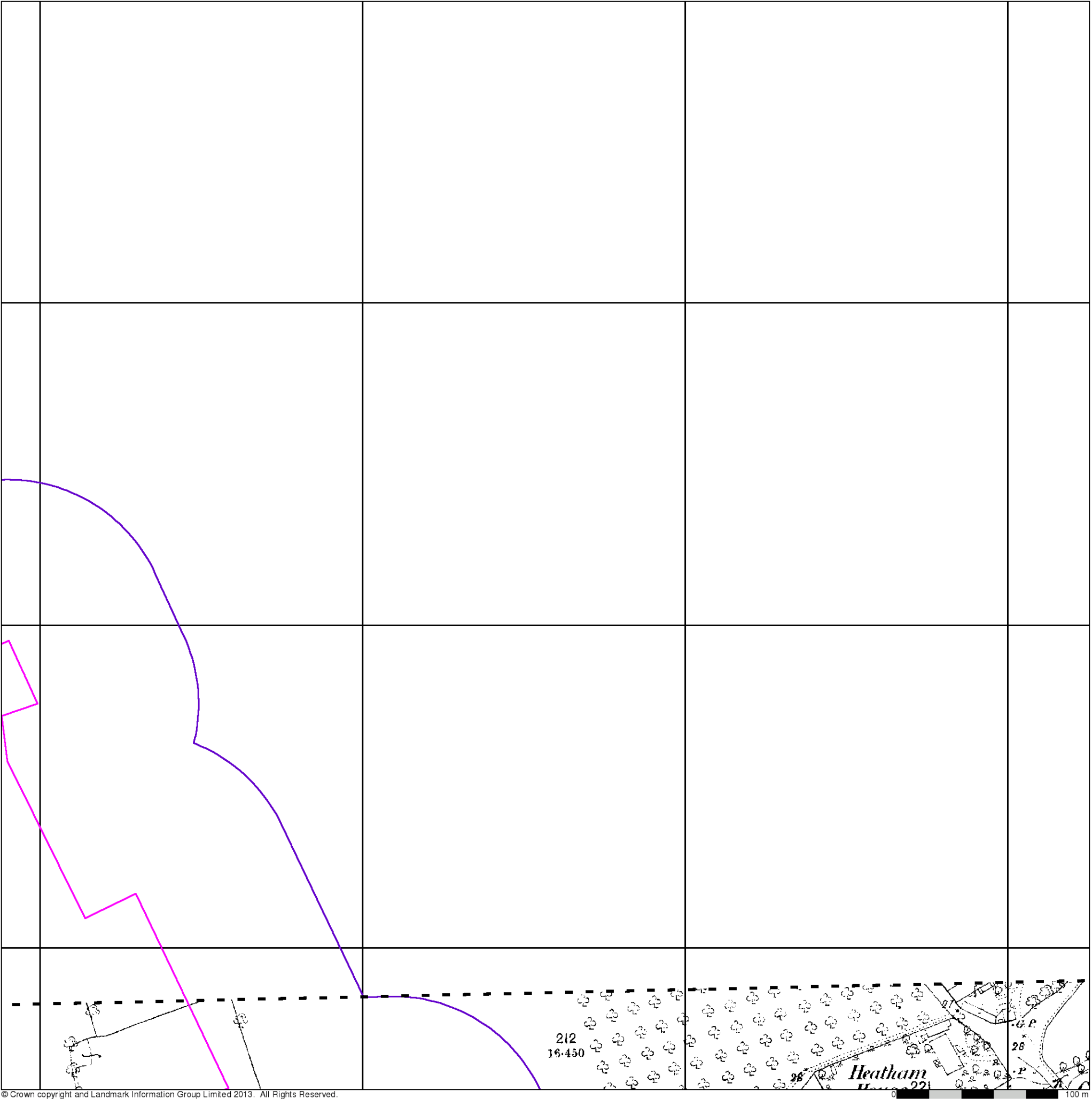
174200

174000

174000

173800

173800



© Crown copyright and Landmark Information Group Limited 2013. All Rights Reserved.



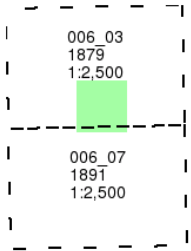
Surrey

Published 1879 - 1891

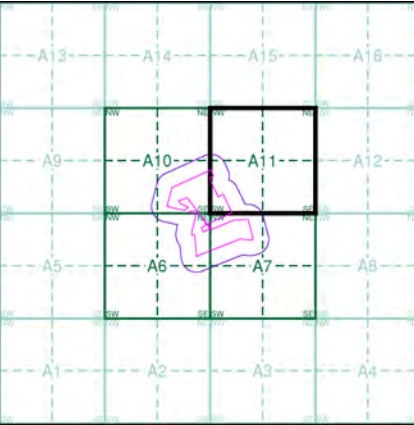
Source map scale - 1:2,500

The historical maps shown were reproduced from maps predominantly held at the scale adopted for England, Wales and Scotland in the 1840's. In 1854 the 1:2,500 scale was adopted for mapping urban areas and by 1896 it covered the whole of what were considered to be the cultivated parts of Great Britain. The published date given below is often some years later than the surveyed date. Before 1938, all OS maps were based on the Cassini Projection, with independent surveys of a single county or group of counties, giving rise to significant inaccuracies in outlying areas.

Map Name(s) and Date(s)



Historical Map - Segment A11



Order Details

Order Number: 56081832_1_1
Customer Ref: CC747
National Grid Reference: 515370, 173700
Slice: A
Site Area (Ha): 12.71
Search Buffer (m): 100

Site Details

Richmond-upon-Thames College, Egerton Road,
TWICKENHAM, TW2 7SJ



Tel: 0844 844 9952
Fax: 0844 844 9951
Web: www.envirocheck.co.uk

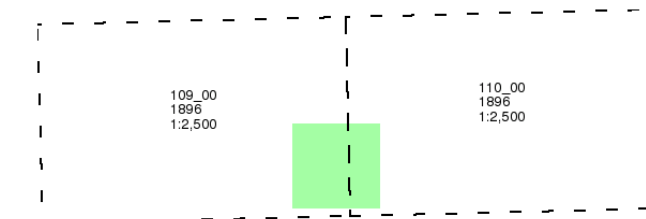
London

Published 1896

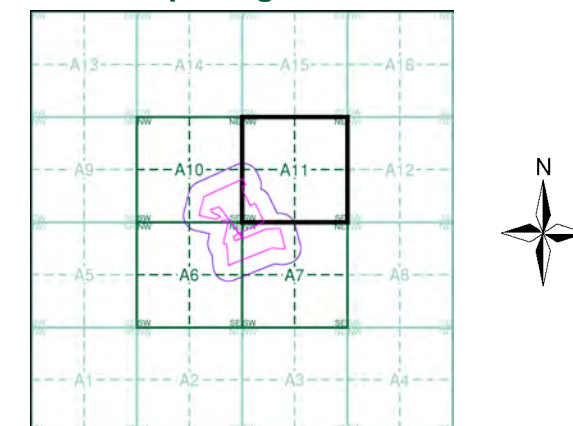
Source map scale - 1:2,500

The historical maps shown were reproduced from maps predominantly held at the scale adopted for England, Wales and Scotland in the 1840's. In 1854 the 1:2,500 scale was adopted for mapping urban areas and by 1896 it covered the whole of what were considered to be the cultivated parts of Great Britain. The published date given below is often some years later than the surveyed date. Before 1938, all OS maps were based on the Cassini Projection, with independent surveys of a single county or group of counties, giving rise to significant inaccuracies in outlying areas.

Map Name(s) and Date(s)



Historical Map - Segment A11

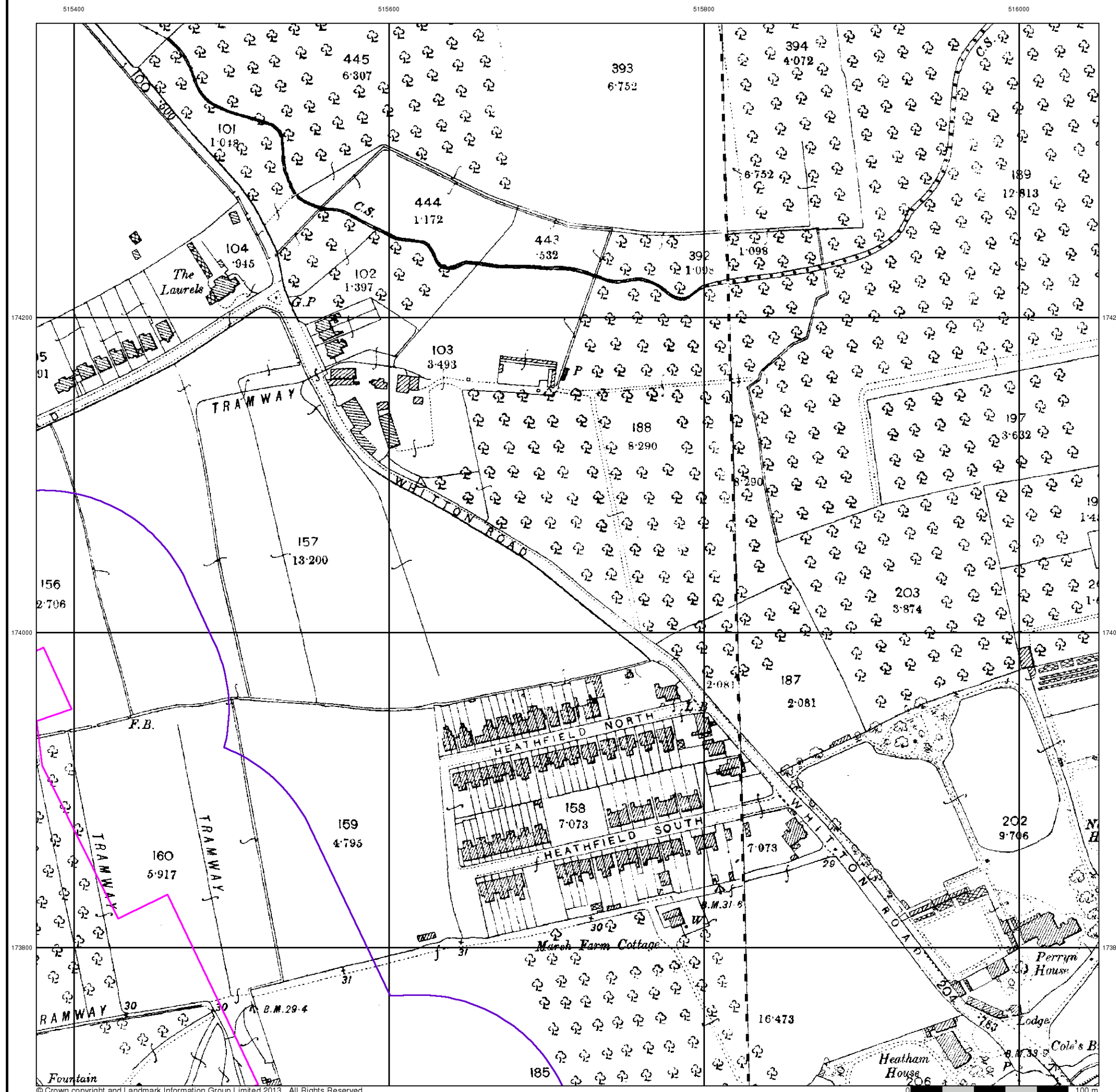


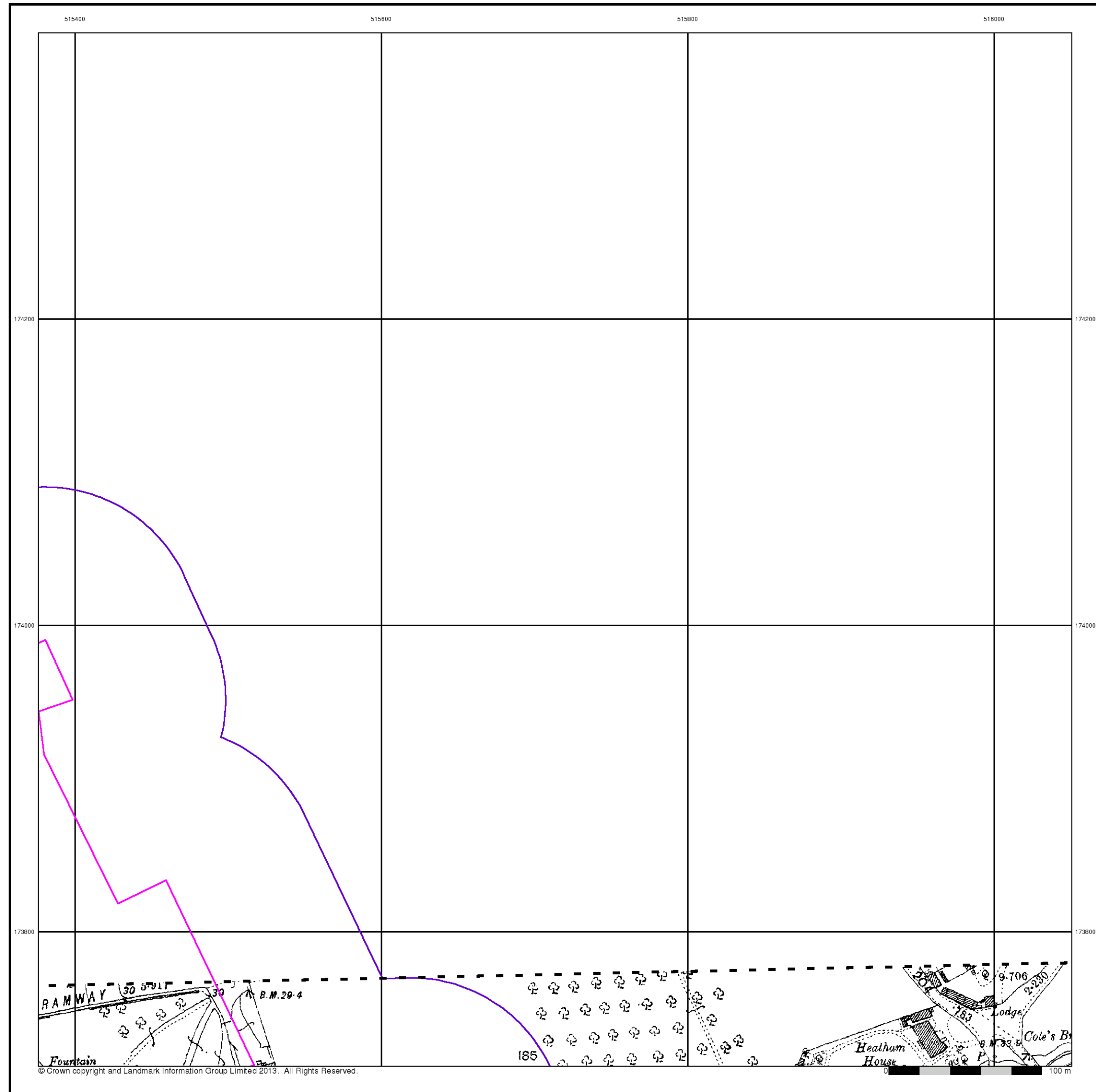
Order Details


Order Number: 56081832_1_1
Customer Ref: CC747
National Grid Reference: 515370, 173700
Slice: A
Site Area (Ha): 12.71
Search Buffer (m): 100

Site Details

Richmond-upon-Thames College, Egerton Road,
TWICKENHAM, TW2 7SJ








Surrey

Published 1898

Source map scale - 1:2,500

The historical maps shown were reproduced from maps predominantly held at the scale adopted for England, Wales and Scotland in the 1840's. In 1854 the 1:2,500 scale was adopted for mapping urban areas and by 1896 it covered the whole of what were considered to be the cultivated parts of Great Britain. The published date given below is often some years later than the surveyed date. Before 1938, all OS maps were based on the Cassini Projection, with independent surveys of a single county or group of counties, giving rise to significant inaccuracies in outlying areas.

Map Name(s) and Date(s)


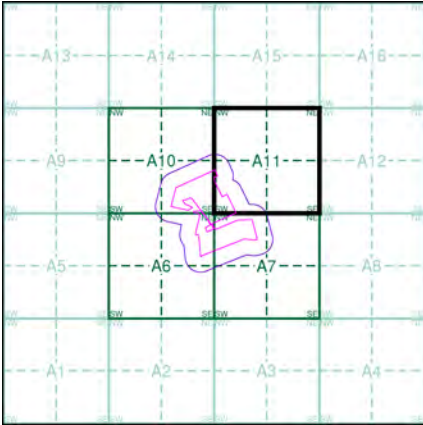


006_07

1898

1:2,500

Historical Map - Segment A11




Order Details

Order Number:	56081832_1_1
Customer Ref:	CC747
National Grid Reference:	515370, 173700
Slice:	A
Site Area (Ha):	12.71
Search Buffer (m):	100

Site Details

Richmond-upon-Thames College, Egerton Road,
TWICKENHAM, TW2 7SJ



Tel:

0844 844 9952

Fax:

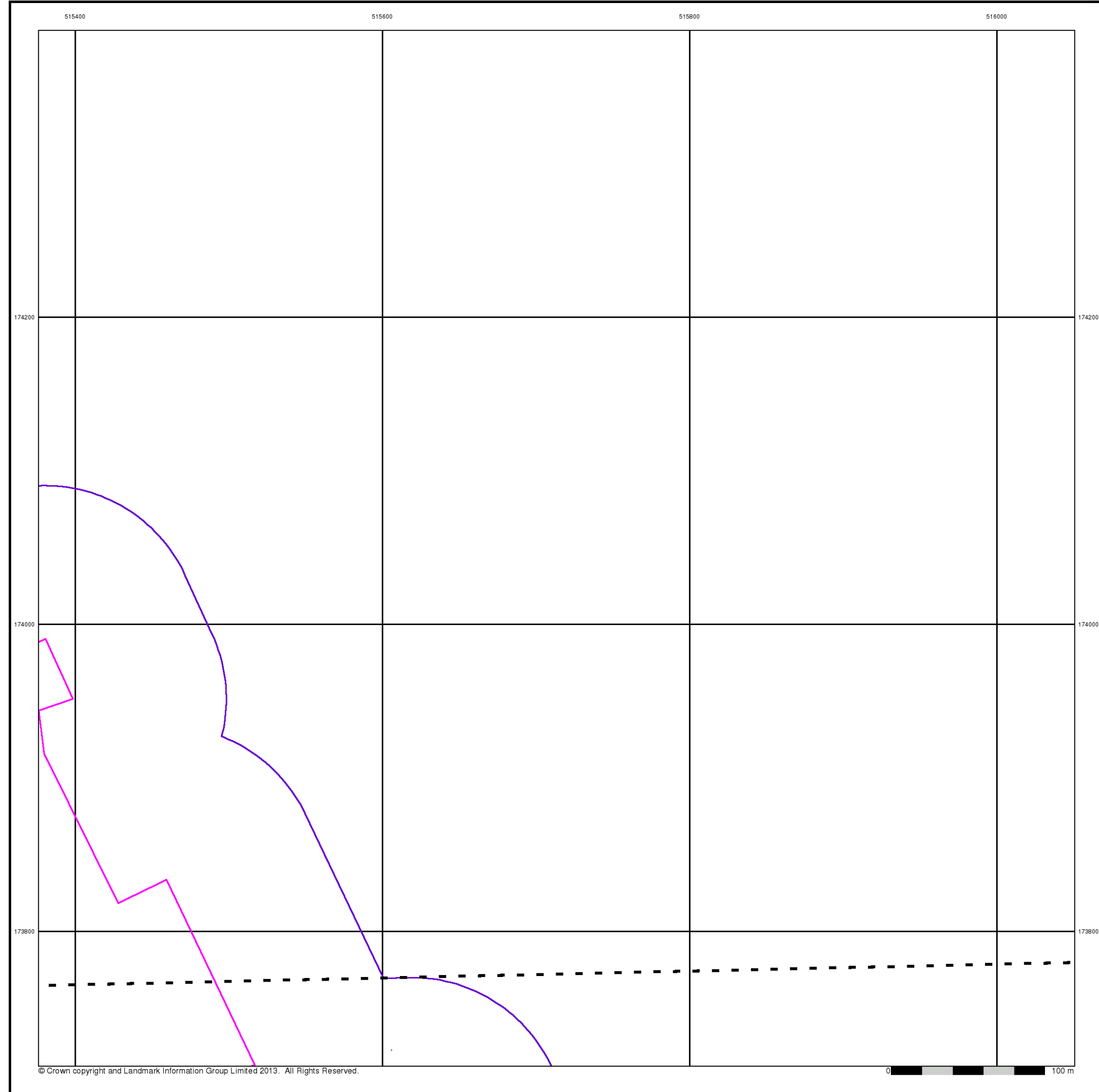
0844 844 9951


Web:

www.envirocheck.co.uk

A Landmark Information Group Service v47.0 09-May-2014

Page 5 of 23





Surrey

Published 1913

Source map scale - 1:2,500


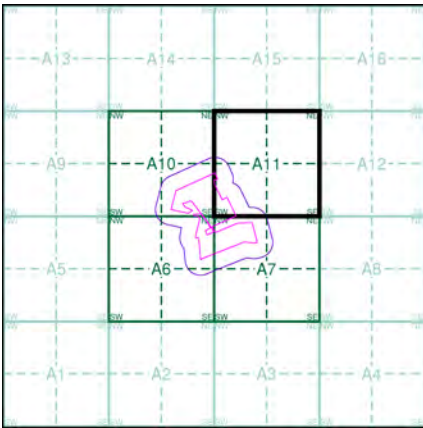
The historical maps shown were reproduced from maps predominantly held at the scale adopted for England, Wales and Scotland in the 1840's. In 1854 the 1:2,500 scale was adopted for mapping urban areas and by 1896 it covered the whole of what were considered to be the cultivated parts of Great Britain. The published date given below is often some years later than the surveyed date. Before 1938, all OS maps were based on the Cassini Projection, with independent surveys of a single county or group of counties, giving rise to significant inaccuracies in outlying areas.

Map Name(s) and Date(s)

006_03
1913
1:2,500

006_07
1913
1:2,500

Historical Map - Segment A11




Order Details

Order Number:	56081832_1_1
Customer Ref:	CC747
National Grid Reference:	515370, 173700
Slice:	A
Site Area (Ha):	12.71
Search Buffer (m):	100

Site Details

Richmond-upon-Thames College, Egerton Road,
TWICKENHAM, TW2 7SJ



Tel: 0844 844 9952
Fax: 0844 844 9951
Web: www.envirocheck.co.uk

A Landmark Information Group Service v47.0 09-May-2014 Page 6 of 23

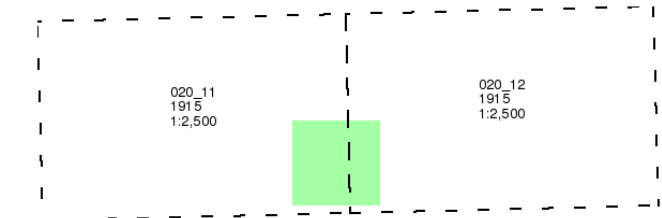
Middlesex

Published 1915

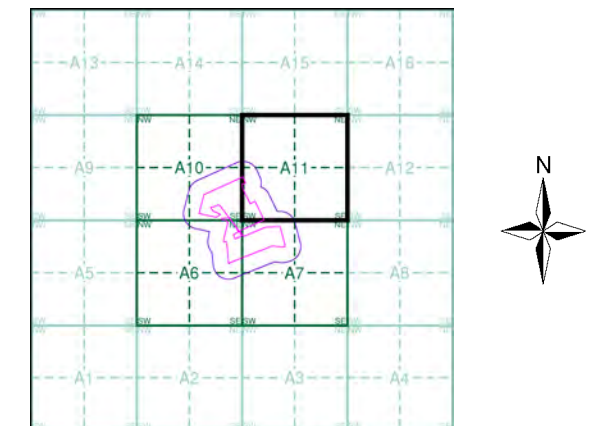
Source map scale - 1:2,500

The historical maps shown were reproduced from maps predominantly held at the scale adopted for England, Wales and Scotland in the 1840's. In 1854 the 1:2,500 scale was adopted for mapping urban areas and by 1896 it covered the whole of what were considered to be the cultivated parts of Great Britain. The published date given below is often some years later than the surveyed date. Before 1938, all OS maps were based on the Cassini Projection, with independent surveys of a single county or group of counties, giving rise to significant inaccuracies in outlying areas.

Map Name(s) and Date(s)



Historical Map - Segment A11

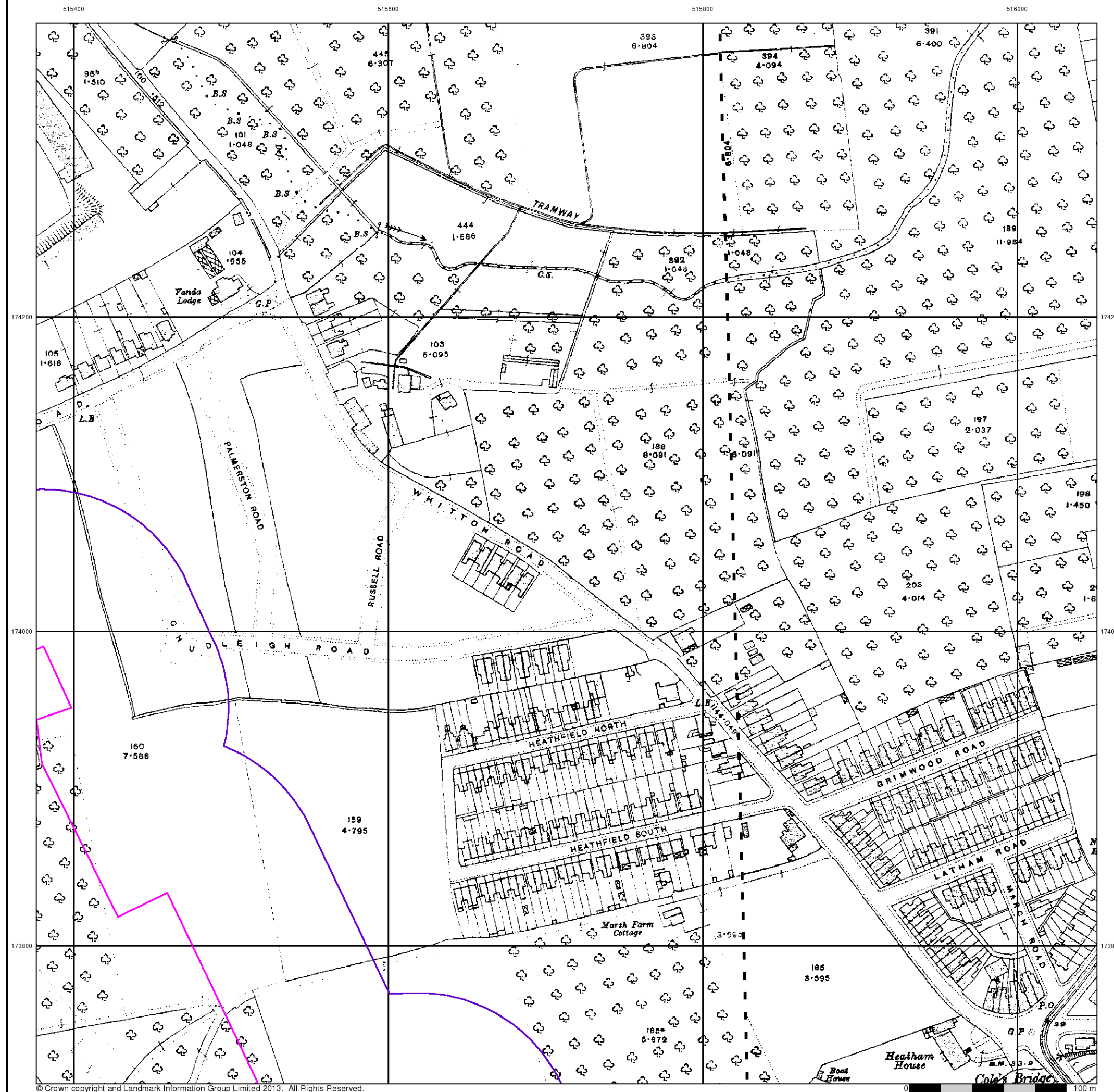


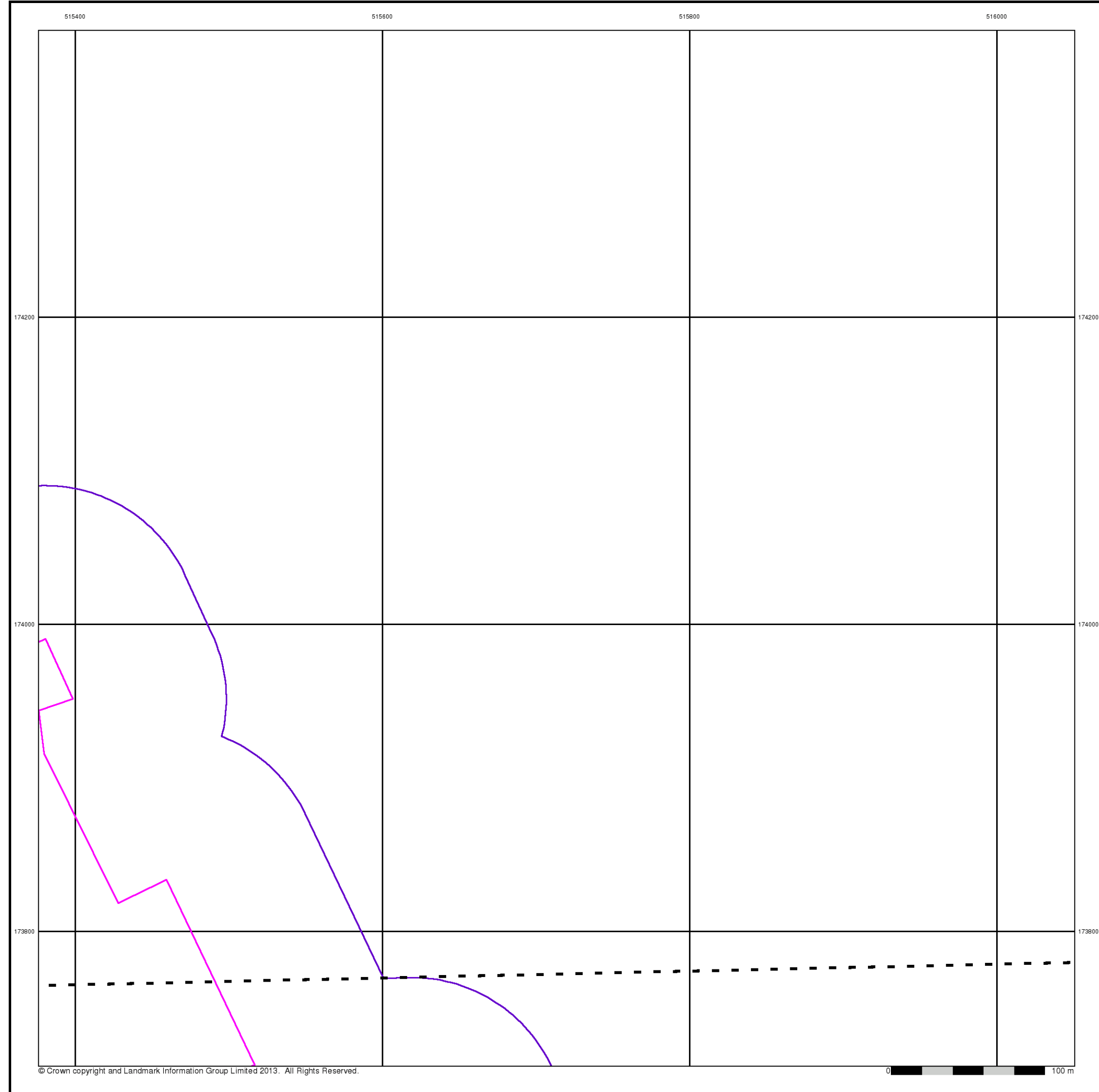
Order Details


Order Number: 56081832_1_1
 Customer Ref: CC747
 National Grid Reference: 515370, 173700
 Slice: A
 Site Area (Ha): 12.71
 Search Buffer (m): 100

Site Details

Richmond-upon-Thames College, Egerton Road,
 TWICKENHAM, TW2 7SJ







Surrey

Published 1934

Source map scale - 1:2,500


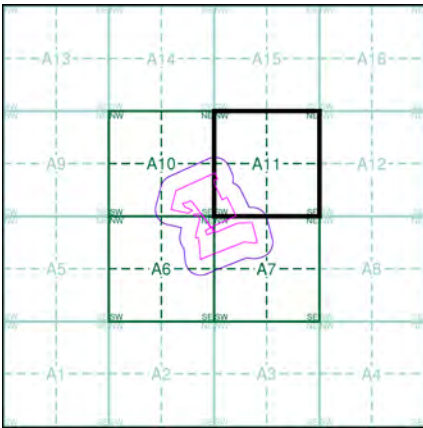
The historical maps shown were reproduced from maps predominantly held at the scale adopted for England, Wales and Scotland in the 1840's. In 1854 the 1:2,500 scale was adopted for mapping urban areas and by 1896 it covered the whole of what were considered to be the cultivated parts of Great Britain. The published date given below is often some years later than the surveyed date. Before 1938, all OS maps were based on the Cassini Projection, with independent surveys of a single county or group of counties, giving rise to significant inaccuracies in outlying areas.

Map Name(s) and Date(s)

006_03
1934
1:2,500

006_07
1934
1:2,500

Historical Map - Segment A11




Order Details

Order Number:	56081832_1_1
Customer Ref:	CC747
National Grid Reference:	515370, 173700
Slice:	A
Site Area (Ha):	12.71
Search Buffer (m):	100

Site Details

Richmond-upon-Thames College, Egerton Road,
TWICKENHAM, TW2 7SJ



Tel: 0844 844 9952
Fax: 0844 844 9951
Web: www.envirocheck.co.uk

A Landmark Information Group Service v47.0 09-May-2014 Page 8 of 23

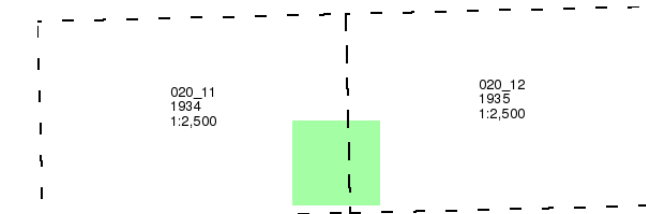
Middlesex

Published 1934 - 1935

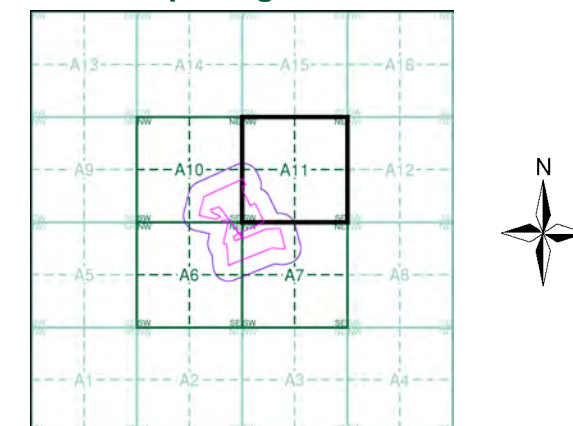
Source map scale - 1:2,500

The historical maps shown were reproduced from maps predominantly held at the scale adopted for England, Wales and Scotland in the 1840's. In 1854 the 1:2,500 scale was adopted for mapping urban areas and by 1896 it covered the whole of what were considered to be the cultivated parts of Great Britain. The published date given below is often some years later than the surveyed date. Before 1938, all OS maps were based on the Cassini Projection, with independent surveys of a single county or group of counties, giving rise to significant inaccuracies in outlying areas.

Map Name(s) and Date(s)



Historical Map - Segment A11




Order Details


Order Number: 56081832_1_1
Customer Ref: CC747
National Grid Reference: 515370, 173700
Slice: A
Site Area (Ha): 12.71
Search Buffer (m): 100

Site Details

Richmond-upon-Thames College, Egerton Road,
TWICKENHAM, TW2 7SJ







Historical Aerial Photography

Published 1946

Source map scale - 1:1,250



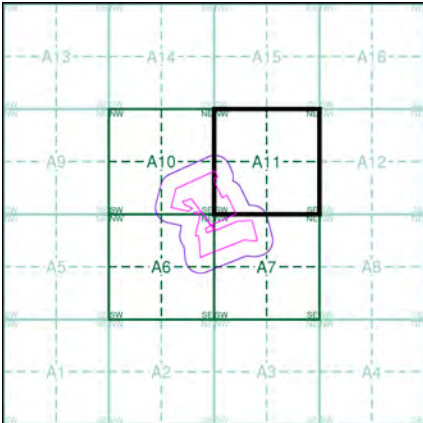
The Historical Aerial Photos were produced by the Ordnance Survey at a scale of 1:1,250 and 1:10,560 from Air Force photography. They were produced between 1944 and 1951 as an interim measure, pending preparation of conventional mapping, due to post war resource shortages. New security measures in the 1950's meant that every photograph was re-checked for potentially unsafe information with security sites replaced by fake fields or clouds. The original editions were withdrawn and only later made available after a period of fifty years although due to the accuracy of the editing, without viewing both revisions it is not easy to spot the edits. Where available Landmark have included both revisions.

© THE BRITISH LIBRARY BOARD. ALL RIGHTS RESERVED. Licence No:8048

Map Name(s) and Date(s)

TO1574SW 1946 1:1,250	TO1574SE 1946 1:1,250	TO1874SW 1946 1:1,250
TO1573NW 1946 1:1,250	TO1573NE 1946 1:1,250	TO1873NW 1946 1:1,250

Historical Aerial Photography - Segment A11




Order Details

Order Number:	56081832_1_1
Customer Ref:	CC747
National Grid Reference:	515370, 173700
Slice:	A
Site Area (Ha):	12.71
Search Buffer (m):	100

Site Details

Richmond-upon-Thames College, Egerton Road,
TWICKENHAM, TW2 7SJ



Tel: 0844 844 9952
Fax: 0844 844 9951
Web: www.envirocheck.co.uk

A Landmark Information Group Service v47.0 09-May-2014 Page 10 of 23

Ordnance Survey Plan

Published 1959 - 1961

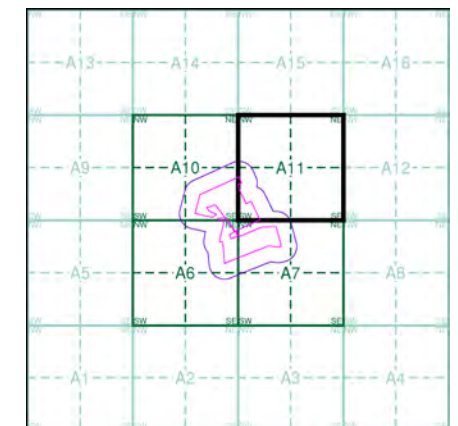
Source map scale - 1:1,250

The historical maps shown were reproduced from maps predominantly held at the scale adopted for England, Wales and Scotland in the 1840's. In 1854 the 1:2,500 scale was adopted for mapping urban areas and by 1896 it covered the whole of what were considered to be the cultivated parts of Great Britain. The published date given below is often some years later than the surveyed date. Before 1938, all OS maps were based on the Cassini Projection, with independent surveys of a single county or group of counties, giving rise to significant inaccuracies in outlying areas.

Map Name(s) and Date(s)

TQ1574SW 1960 1:1,250	TQ1574SE 1960 1:1,250	TQ1674SW 1960 1:1,250
TQ1573NW 1961 1:1,250	TQ1573NE 1961 1:1,250	TQ1673NW 1959 1:1,250

Historical Map - Segment A11



Order Details

Order Number: 56081832_1_1
Customer Ref: CC747
National Grid Reference: 515370, 173700
Slice: A
Site Area (Ha): 12.71
Search Buffer (m): 100

Site Details

Richmond-upon-Thames College, Egerton Road,
TWICKENHAM, TW2 7SJ



Ordnance Survey Plan

Published 1960 - 1962

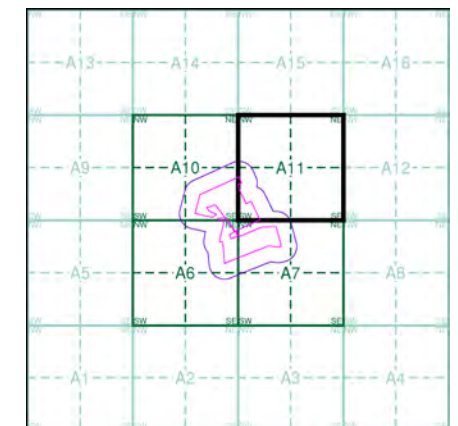
Source map scale - 1:2,500

The historical maps shown were reproduced from maps predominantly held at the scale adopted for England, Wales and Scotland in the 1840's. In 1854 the 1:2,500 scale was adopted for mapping urban areas and by 1896 it covered the whole of what were considered to be the cultivated parts of Great Britain. The published date given below is often some years later than the surveyed date. Before 1938, all OS maps were based on the Cassini Projection, with independent surveys of a single county or group of counties, giving rise to significant inaccuracies in outlying areas.

Map Name(s) and Date(s)

TQ1574 1962 12,500	TQ1674 1960 12,500
TQ1573 1962 12,500	TQ1673 1960 12,500

Historical Map - Segment A11




Order Details


Order Number: 56081832_1_1
 Customer Ref: CC747
 National Grid Reference: 515370, 173700
 Slice: A
 Site Area (Ha): 12.71
 Search Buffer (m): 100

Site Details

Richmond-upon-Thames College, Egerton Road,
 TWICKENHAM, TW2 7SJ







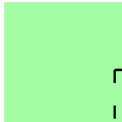
Additional SIMs

Published 1960

Source map scale - 1:2,500


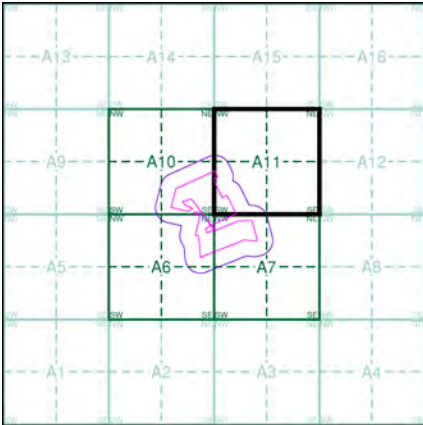
The SIM cards (Ordnance Survey's 'Survey of Information on Microfilm') are further, minor editions of mapping which were produced and published in between the main editions as an area was updated. They date from 1947 to 1994, and contain detailed information on buildings, roads and land-use. These maps were produced at both 1:2,500 and 1:1,250 scales.

Map Name(s) and Date(s)



TQ1673
1960
1:2,500

Historical Map - Segment A11




Order Details

Order Number:	56081832_1_1
Customer Ref:	CC747
National Grid Reference:	515370, 173700
Slice:	A
Site Area (Ha):	12.71
Search Buffer (m):	100

Site Details

Richmond-upon-Thames College, Egerton Road,
TWICKENHAM, TW2 7SJ



Tel: 0844 844 9952
Fax: 0844 844 9951
Web: www.envirocheck.co.uk

A Landmark Information Group Service v47.0 09-May-2014 Page 13 of 23

Additional SIMs

Published 1961 - 1982

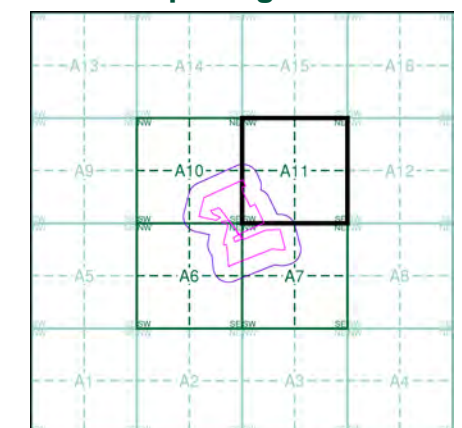
Source map scale - 1:1,250

The SIM cards (Ordnance Survey's 'Survey of Information on Microfilm') are further, minor editions of mapping which were produced and published in between the main editions as an area was updated. They date from 1947 to 1994, and contain detailed information on buildings, roads and land-use. These maps were produced at both 1:2,500 and 1:1,250 scales.

Map Name(s) and Date(s)

TQ1574SW 1978 1:1,250	TQ1574SE 1977 1:1,250	
TQ1573NW 1982 1:1,250	TQ1573NE 1961 1:1,250	TQ1673NW 1980 1:1,250

Historical Map - Segment A11

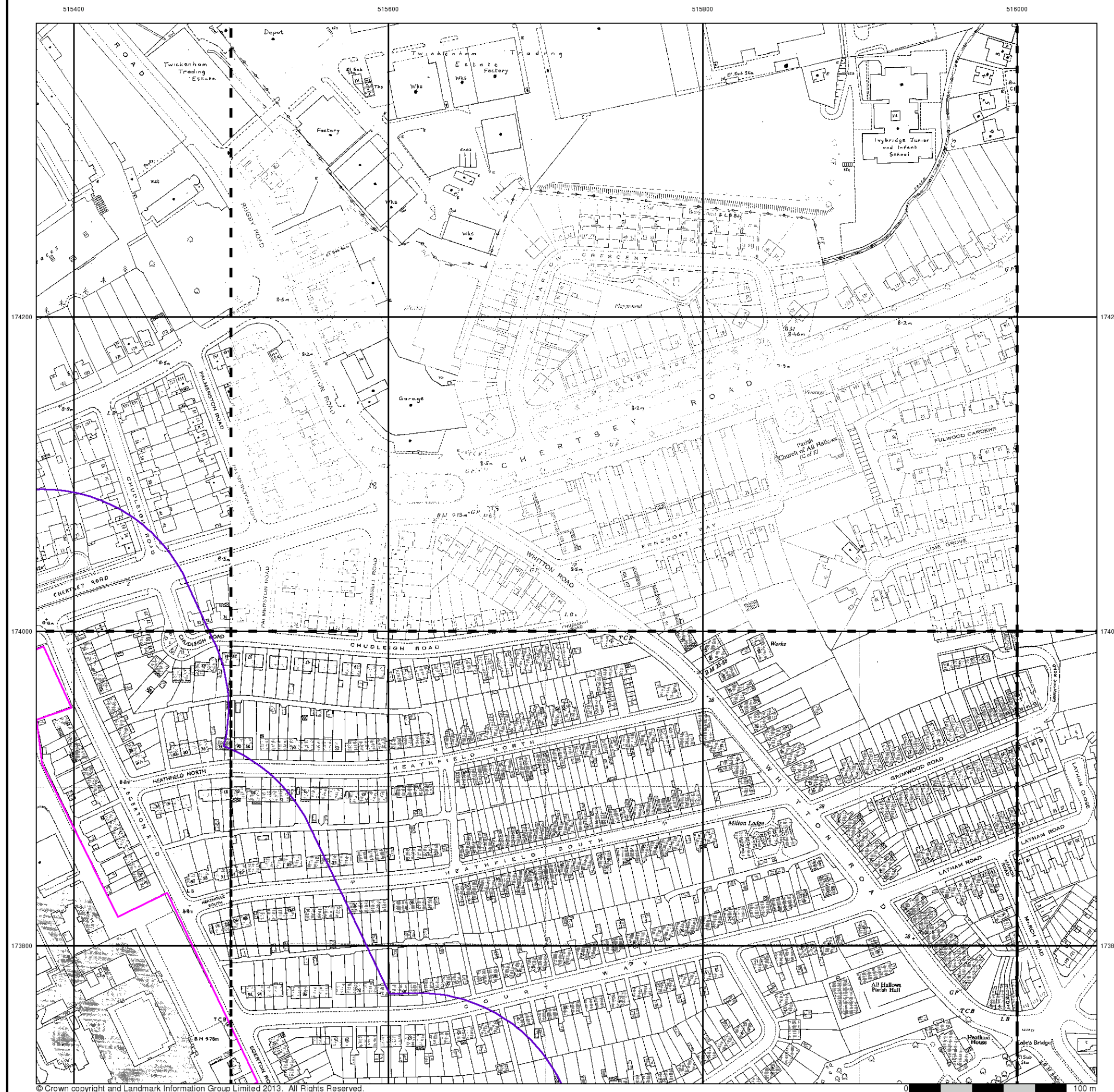


Order Details

Order Number: 56081832_1_1
 Customer Ref: CC747
 National Grid Reference: 515370, 173700
 Slice: A
 Site Area (Ha): 12.71
 Search Buffer (m): 100

Site Details

Richmond-upon-Thames College, Egerton Road,
 TWICKENHAM, TW2 7SJ



Ordnance Survey Plan

Published 1967 - 1979

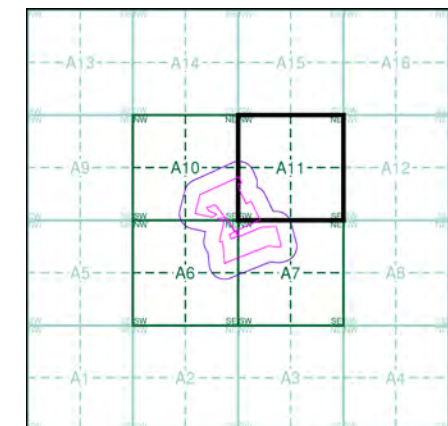
Source map scale - 1:1,250

The historical maps shown were reproduced from maps predominantly held at the scale adopted for England, Wales and Scotland in the 1840's. In 1854 the 1:2,500 scale was adopted for mapping urban areas and by 1896 it covered the whole of what were considered to be the cultivated parts of Great Britain. The published date given below is often some years later than the surveyed date. Before 1938, all OS maps were based on the Cassini Projection, with independent surveys of a single county or group of counties, giving rise to significant inaccuracies in outlying areas.

Map Name(s) and Date(s)

	TQ1574SE 1979 1:1,250	TQ1674SW 1973 1:1,250
TQ1573NW 1974 1:1,250	TQ1573NE 1974 1:1,250	TQ1673NW 1967 1:1,250

Historical Map - Segment A11



Order Details

Order Number: 56081832_1_1
 Customer Ref: CC747
 National Grid Reference: 515370, 173700
 Slice: A
 Site Area (Ha): 12.71
 Search Buffer (m): 100

Site Details

Richmond-upon-Thames College, Egerton Road,
 TWICKENHAM, TW2 7SJ



Supply of Unpublished Survey Information

Published 1973

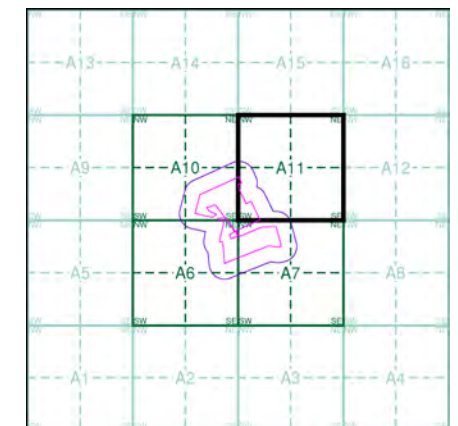
Source map scale - 1:1,250

SUSI maps (Supply of Unpublished Survey Information) were produced between 1972 and 1977, mainly for internal use at Ordnance Survey. These were more of a 'work-in-progress' plan as they showed updates of individual areas on a map. These maps were unpublished, and they do not represent a single moment in time. They were produced at both 1:2,500 and 1:1,250 scales.

Map Name(s) and Date(s)

TQ1574SW 1973 1:1,250	TQ1574SE 1973 1:1,250	
TQ1573NW 1973 1:1,250	TQ1573NE 1973 1:1,250	TQ1673NW 1973 1:1,250

Historical Map - Segment A11



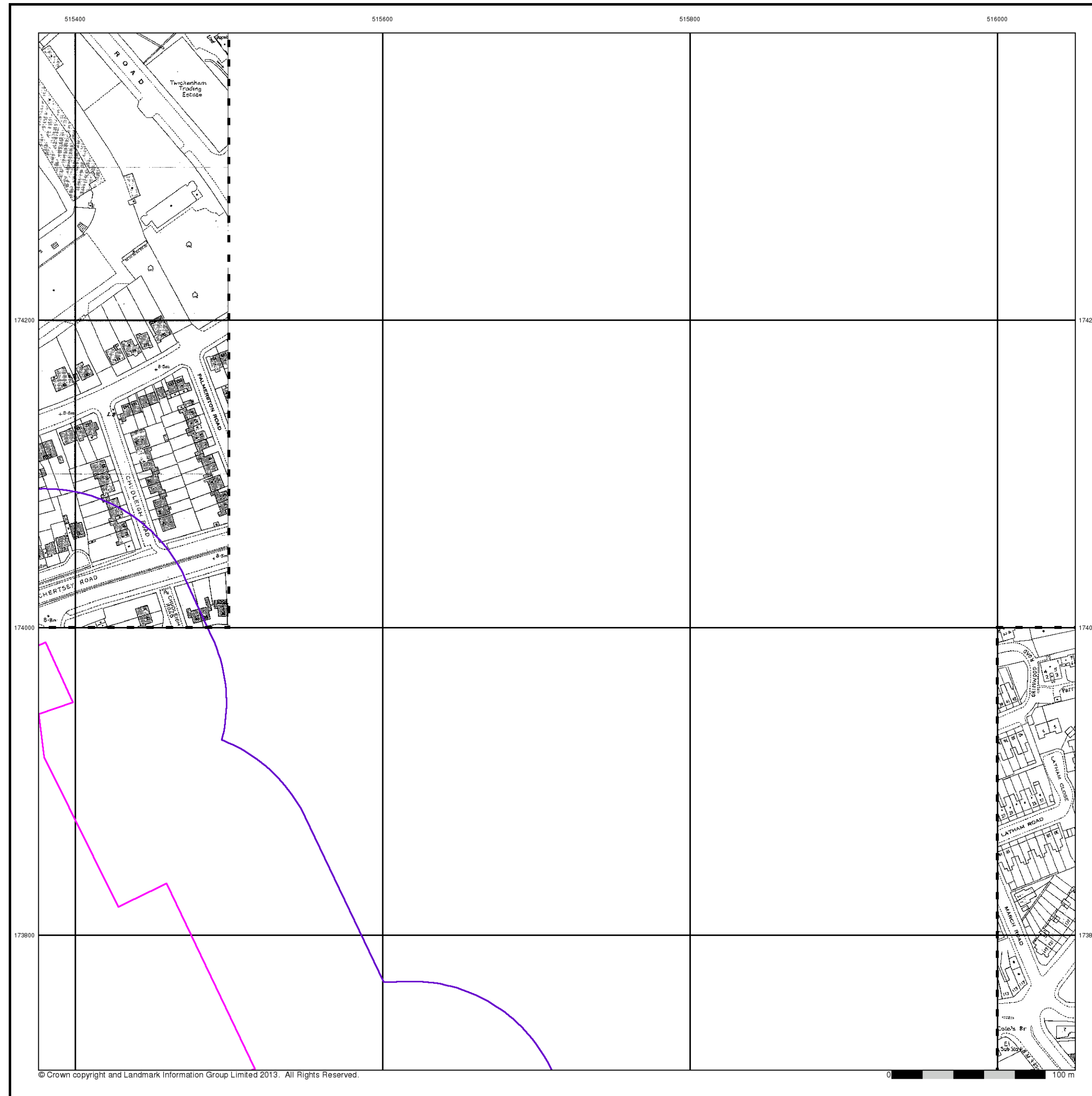
Order Details

Order Number: 56081832_1_1
 Customer Ref: CC747
 National Grid Reference: 515370, 173700
 Slice: A
 Site Area (Ha): 12.71
 Search Buffer (m): 100

Site Details

Richmond-upon-Thames College, Egerton Road,
 TWICKENHAM, TW2 7SJ





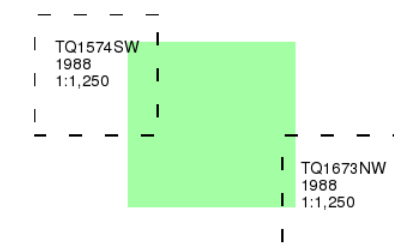
Additional SIMs

Published 1988

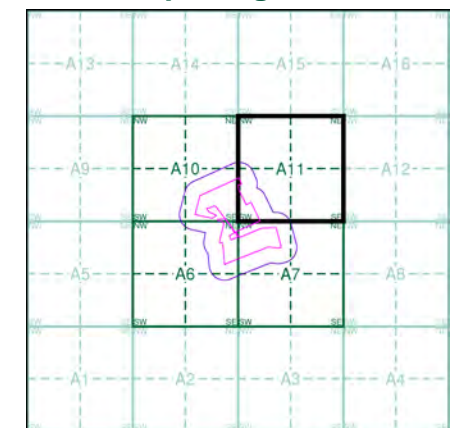
Source map scale - 1:1,250

The SIM cards (Ordnance Survey's 'Survey of Information on Microfilm') are further, minor editions of mapping which were produced and published in between the main editions as an area was updated. They date from 1947 to 1994, and contain detailed information on buildings, roads and land-use. These maps were produced at both 1:2,500 and 1:1,250 scales.

Map Name(s) and Date(s)



Historical Map - Segment A11



Order Details

Order Number: 56081832_1_1
Customer Ref: CC747
National Grid Reference: 515370, 173700
Slice: A
Site Area (Ha): 12.71
Search Buffer (m): 100

Site Details

Richmond-upon-Thames College, Egerton Road,
TWICKENHAM, TW2 7SJ



Tel: 0844 844 9952
Fax: 0844 844 9951
Web: www.envirocheck.co.uk

Large-Scale National Grid Data

Published 1991

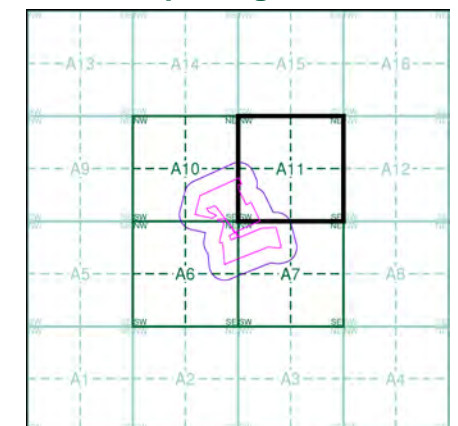
Source map scale - 1:1,250

'Large Scale National Grid Data' superseded SIM cards (Ordnance Survey's 'Survey of Information on Microfilm') in 1992, and continued to be produced until 1999. These maps were the fore-runners of digital mapping and so provide detailed information on houses and roads, but tend to show less topographic features such as vegetation. These maps were produced at both 1:2,500 and 1:1,250 scales.

Map Name(s) and Date(s)

TQ1574SW 1991 1:1,250	TQ1574SE 1991 1:1,250	TQ1674SW 1991 1:1,250
TQ1573NW 1991 1:1,250	TQ1573NE 1991 1:1,250	TQ1673NW 1991 1:1,250

Historical Map - Segment A11



Order Details

Order Number: 56081832_1_1
 Customer Ref: CC747
 National Grid Reference: 515370, 173700
 Slice: A
 Site Area (Ha): 12.71
 Search Buffer (m): 100

Site Details

Richmond-upon-Thames College, Egerton Road,
 TWICKENHAM, TW2 7SJ

