








- KEY**
- PLANNING APPLICATION BOUNDARY
  - - - OUTLINE OF BUILDINGS TO BE DEMOLISHED
  - · - · SITE AREA
  -  EXISTING TREES OUTSIDE OF SITE BOUNDARY
  -  EXISTING TREES TO BE RETAINED
  -  TREES PROPOSED
  -  REFUSE AND RECYCLING STORAGE
  -  PERMEABLE PAVED SURFACE
  -  PERMEABLE ROAD SURFACE
  -  GRANITE SETTS
  -  SOFT LANDSCAPING

- BOUNDARY TREATMENTS**
- · - · 1800mm high close boarded fencing
  - · - · 1800mm high galv powder coated ms railings
  - · - · 1200mm high close boarded fence with top seated 400 high trellis
  - · - · Existing 2400mm high featherboard fence
  - · - · Existing 2400mm high featherboard fence to be replaced

SECURE REFUSE AND CYCLE STORE FOR FLATS TO BE ACCESSED EXTERNALLY

PROPOSED CROSSOVER (EXISTING CROSSOVER AMENDED)

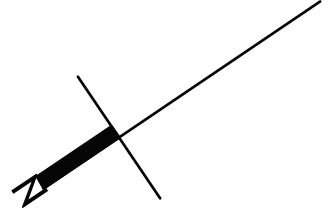
2.1 x 2.4m VISION SPLAY

LAND TO BE TRANSFERRED

ACCESS CREATED FOR OFF-STREET PARKING

SECURE CYCLE STORAGE FOR GARAGE VISITORS AND STAFF

ELECTRICAL CHARGING POINT X2



Project 45-49 STATION ROAD, HAMPTON		
Drawing PROPOSED ACCESS CREATED TO NO.51		
Drawing No. SRH-19	Scale 1:200 @ A3	Date 04.04.2016

**CLIVE CHAPMAN**  
ARCHITECTS  
SUSTAINABILITY CONSULTANTS

4 EEL PIE ISLAND  
TWICKENHAM MIDDX  
TW1 3DY  
TELEPHONE 020 8891 4837  
FACSIMILE 020 8744 1152  
E MAIL CC@CCAR.CO.UK