Do not scale from this drawing

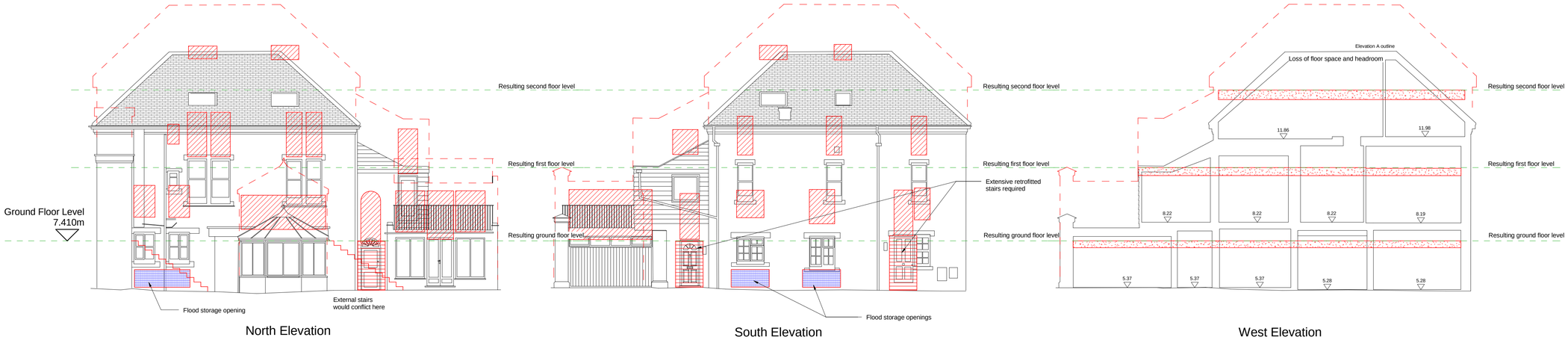

North Elevation

South Elevation

West Elevation

Datum 0.000m

1 Existing 6 Manor Road
1 : 100

Existing Building Gross Internal Area's (Approx)		
Floor Level	Area m²	Area ft²
Ground Floor	112 m²	1207 ft²
First Floor	79 m²	853 ft²
Second Floor	37 m²	393 ft²
Totals	228 m²	2453 ft²

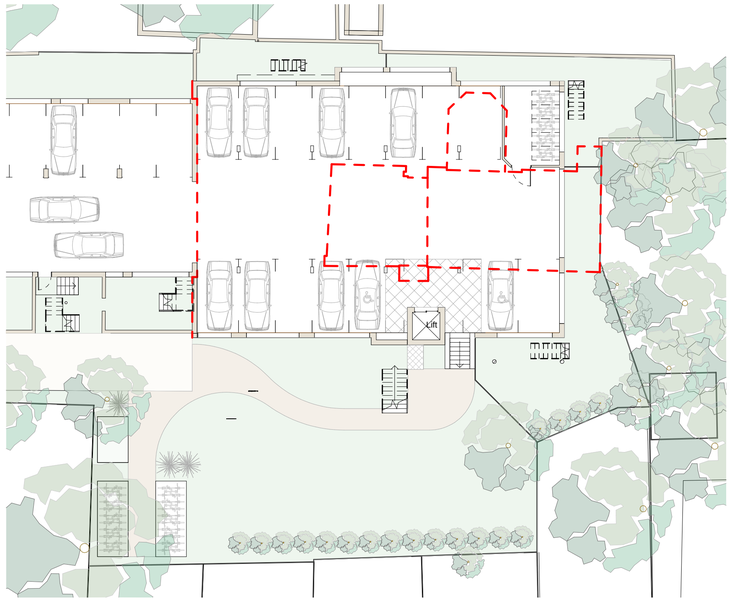

3 Existing Footprints Basement
1 : 200

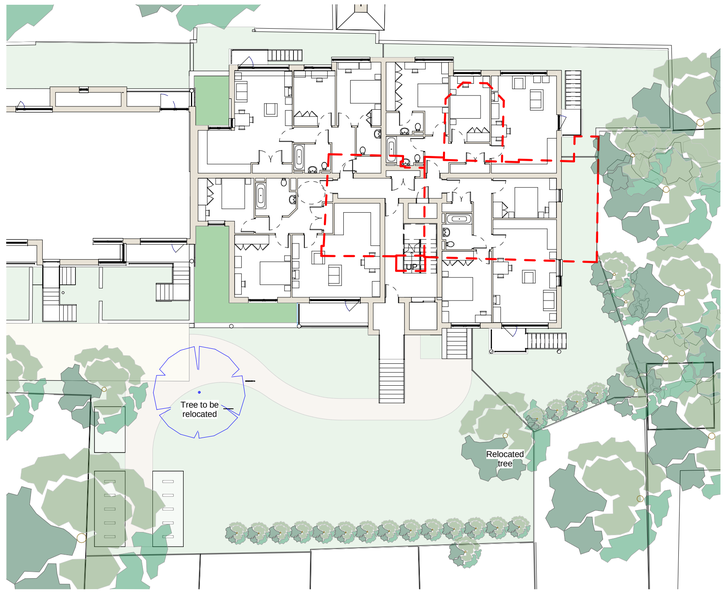

2 Existing Footprints Site Plan
1 : 200

PLANNING

Rev	Description	Issued	Dwn	Chk

Client
4 Manor Road and Lulworth Homes

Project
4 + 6 Manor Road
Teddington
TW11 8BG

Drawing
The Existing 6 Manor
Road Building.

Scale	Date	Drawn	Checked
As indicated@A1	Apr '16	AWS	IF

BrookesArchitects

Upstairs at The Grange
Bank Lane, London SW15 5JT

T 020 8487 1223
F 020 8876 4172
E info@brookesarchitects.co.uk

www.brookesarchitects.co.uk

Drawing No.			Rev. No.
4707	3	70	