

Appendix D

Parking Survey Results

Wednesday 15 June 2016 1.45am

Street	Parking Restriction														
	T Permit			Free			Pay			Unres'ed			Total		
	Space	Cars	%'age	Space	Cars	%'age	Space	Cars	%'age	Space	Cars	%'age	Space	Cars	%'age
Waldegrave F	33	17	52%	0			0			0			33	17	52%
Elmfield Ave	0			0			0			23	16	70%	23	16	70%
Broad St	0			0			6	3	50%	0			6	3	50%
High St	0			0			7	2	29%	0			7	2	29%
Park Ln	0			0			0			14	16	114%	14	16	114%
Park Rd	7	3	43%	0			3	0	0%	0			10	3	30%
Station Rd	19	10	53%	7	0	0%	3	0	0%	0			29	10	34%
Bridgeman Rd	41	36	88%	0			0			0			41	36	88%
C'church Ave	23	15	65%	0			0			0			23	15	65%
Total	123	81	66%	7	0	0%	19	5	26%	37	32	86%	186	118	63%

Thursday 16 June 2016 1.45am

Street	Parking Restriction														
	T Permit			Free			Pay			Unres'ed			Total		
	Space	Cars	%'age	Space	Cars	%'age	Space	Cars	%'age	Space	Cars	%'age	Space	Cars	%'age
Waldegrave F	33	16	48%	0			0			0			33	16	48%
Elmfield Ave	0			0			0			23	21	91%	23	21	91%
Broad St	0			0			6	4	67%	0			6	4	67%
High St	0			0			7	2	29%	0			7	2	29%
Park Ln	0			0			0			14	12	86%	14	12	86%
Park Rd	7	1	14%	0			3	1	33%	0			10	2	20%
Station Rd	19	11	58%	7	2	29%	3	1	33%	0			29	14	48%
Bridgeman Rd	41	37	90%	0			0			0			41	37	90%
C'church Ave	23	13	57%	0			0			0			23	13	57%
Total	123	78	63%	7	2	29%	19	8	42%	37	33	89%	186	121	65%

Sunday 19 June 2016 9.45am

Street	Parking Restriction														
	T Permit			Free			Pay			Unres'ed			Total		
	Space	Cars	%'age	Space	Cars	%'age	Space	Cars	%'age	Space	Cars	%'age	Space	Cars	%'age
Waldegrave F	33	16	48%	0			0			0			33	16	48%
Elmfield Ave	0			0			0			23	17	74%	23	17	74%
Broad St	0			0			6	6	100%	0			6	6	100%
High St	0			0			7	5	71%	0			7	5	71%
Park Ln	0			0			0			14	12	86%	14	12	86%
Park Rd	7	3	43%	0			3	0	0%	0			10	3	30%
Station Rd	19	13	68%	7	4	57%	3	1	33%	0			29	18	62%
Bridgeman Rd	41	35	85%	0			0			0			41	35	85%
C'church Ave	23	18	78%	0			0			0			23	18	78%
Total	123	85	69%	7	4	57%	19	12	63%	37	29	78%	186	130	70%

WEDS 15 JUNE
1.45 AM

KRONEN LTD

SPECIALIST DEVELOPMENT TRANSPORT PLANNING

Kronen Limited
Specialist Development Transport Planning
16 Church Road, Leatherhead, KT22 8AY
info@kronenlimited.com
020 8541 1139
www.kronenlimited.com

Project
Proposed Development at
Informor House, 2 High Street,
Teddington, TW11 8EW

Figure
Figure 1 Parking Survey Area

Date May 2016
Scale 1:3000 @ A4
Source: Ordnance Survey
Figure Reference P1604_4_1



- Key**
- Resident Permit Holder
 - Pay & Display / Pay at Machine
 - Unrestricted Kerbside
 - Free Time-Limited Parking
 - Loading / Disabled / Car Club
 - Yellow Lines
 - Parkable Single Yellow Lines

Note
Parking regulation inventory plot is an approximation and is for illustrative purposes only

KRONEN LTD

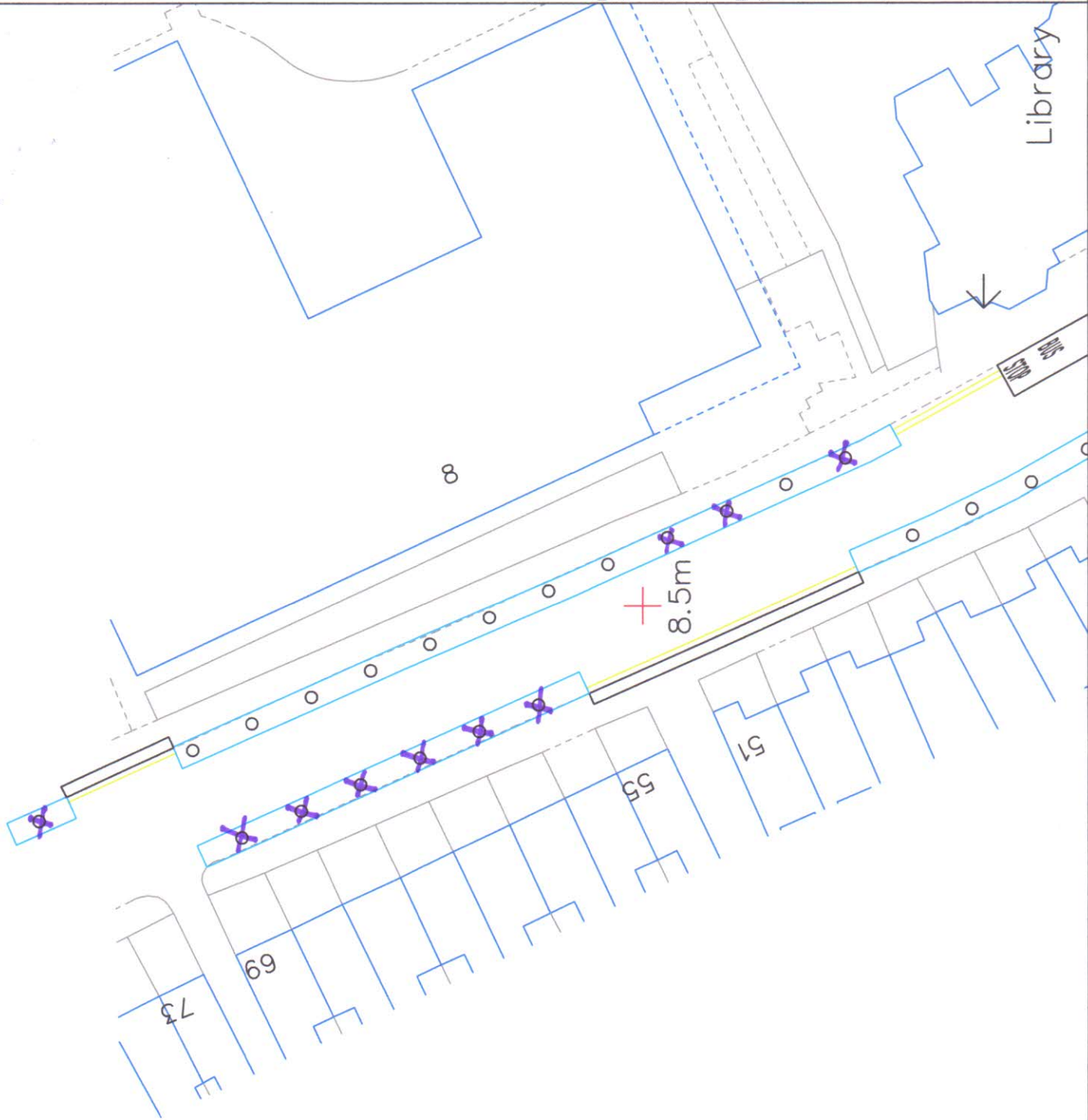
SPECIALIST DEVELOPMENT
TRANSPORT PLANNING

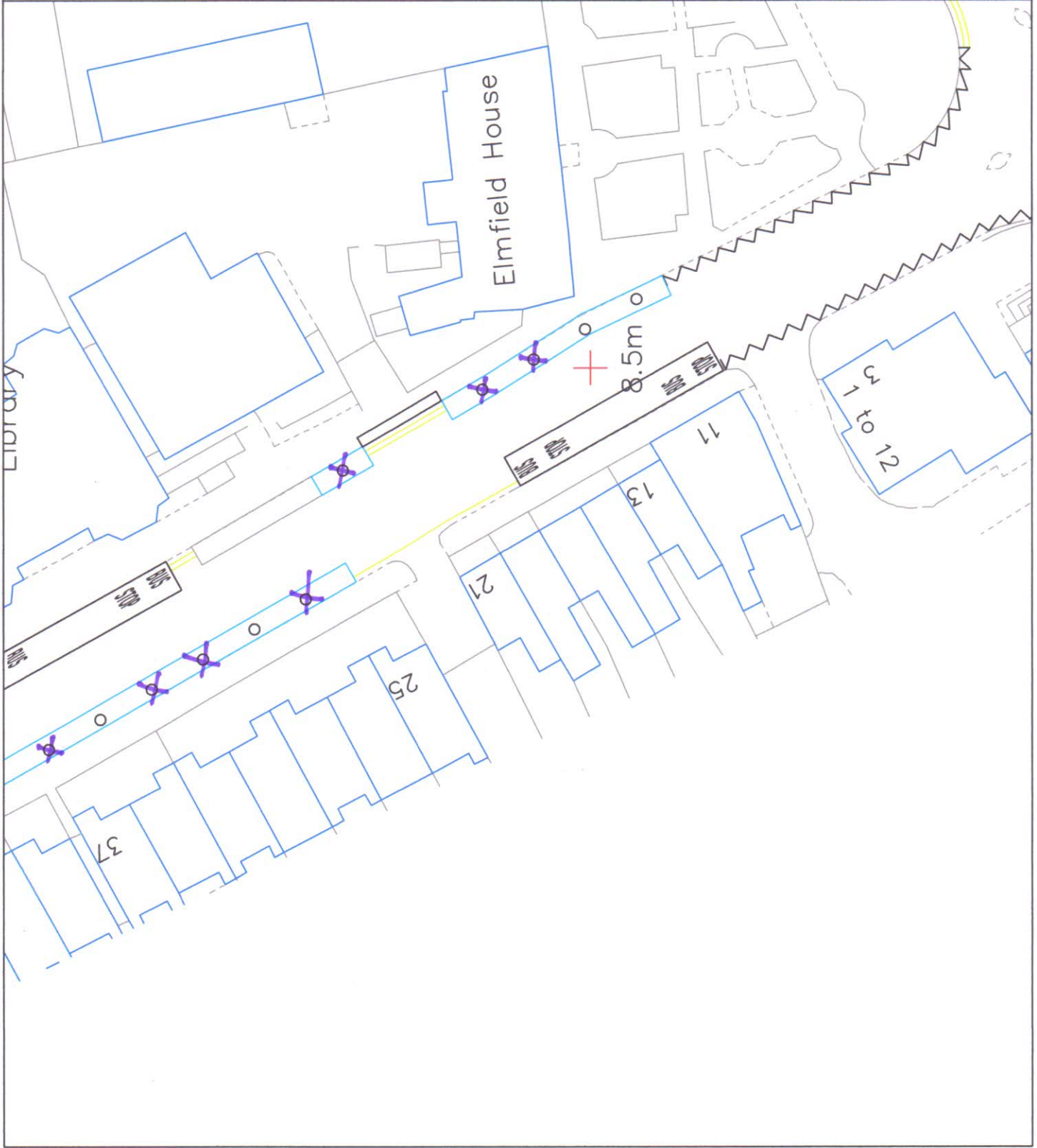
Kronen Limited
Specialist Development Transport Planning
16 Church Road, Leatherhead, KT22 8AY
info@kronenlimited.com
020 8541 1139
www.kronenlimited.com

Project
Proposed Development at
Informer House, 2 High Street,
Teddington, TW11 8EW

Figure
Figure 2 Parking Survey Area
Waldegarve Road (1 of 2)

Date May 2016
Scale 1:500 @ A4
Source: Ordnance Survey
Figure Reference P1604.4_2





KRONEN LTD
 SPECIALIST DEVELOPMENT
 TRANSPORT PLANNING

Kronen Limited
 Specialist Development Transport Planning
 16 Church Road, Leatherhead, KT22 8AY
 info@kronenlimited.com
 020 8541 1139
 www.kronenlimited.com

Project
 Proposed Development at
 Informer House, 2 High Street,
 Teddington, TW11 8EW

Figure
 Figure 3 Parking Survey Area
 Waldegarve Road (2 of 2)

Date May 2016
 Scale 1:500 @ A4
 Source: Ordnance Survey
 Figure Reference P1604.4_3

KRONEN LTD

SPECIALIST DEVELOPMENT
TRANSPORT PLANNING

Kronen Limited
Specialist Development Transport Planning
16 Church Road, Leatherhead, KT22 8AY
info@kronenlimited.com
020 8541 1139
www.kronenlimited.com

Project
Proposed Development at
Informor House, 2 High Street,
Teddington, TW11 8EW

Figure
Figure 4 Parking Survey Area
Elmfield Avenue (1 of 2)

Date: May 2016
Scale: 1:500 @ A4
Source: Ordnance Survey
Figure Reference: P1604.4_4



KRONEN LTD

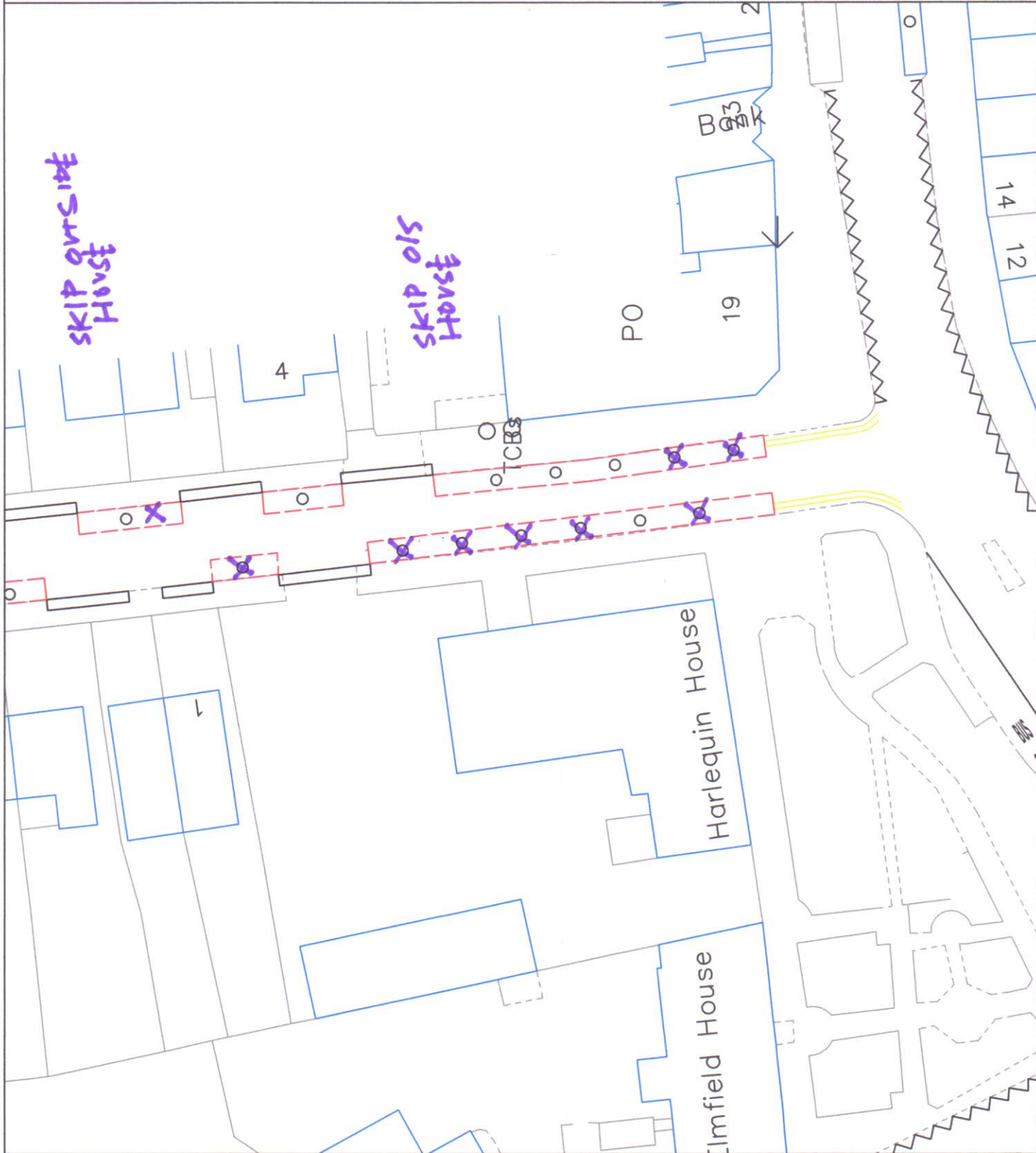
SPECIALIST DEVELOPMENT
TRANSPORT PLANNING

Kronen Limited
Specialist Development Transport Planning
16 Church Road, Leatherhead, KT22 8AY
info@kronenlimited.com
020 8541 1139
www.kronenlimited.com

Project
Proposed Development at
Informor House, 2 High Street,
Teddington, TW11 8EW

Figure
Figure 5 Parking Survey Area
Elmfield Avenue (2 of 2)

Date May 2016
Scale 1:500 @ A4
Source: Ordnance Survey
Figure Reference P1604.4_5



KRONEN LTD

SPECIALIST DEVELOPMENT
TRANSPORT PLANNING

Kronen Limited
Specialist Development Transport Planning
16 Church Road, Leatherhead, KT22 8AY
info@kronenlimited.com
020 8541 1139
www.kronenlimited.com

Project
Proposed Development at
Informers House, 2 High Street,
Teddington, TW11 8EW

Figure
Figure 6 Parking Survey Area
Broad Street (1 of 2)

Date May 2016
Scale 1:500 @ A4
Source: Ordnance Survey
Figure Reference P1604.4_6



KRONEN LTD

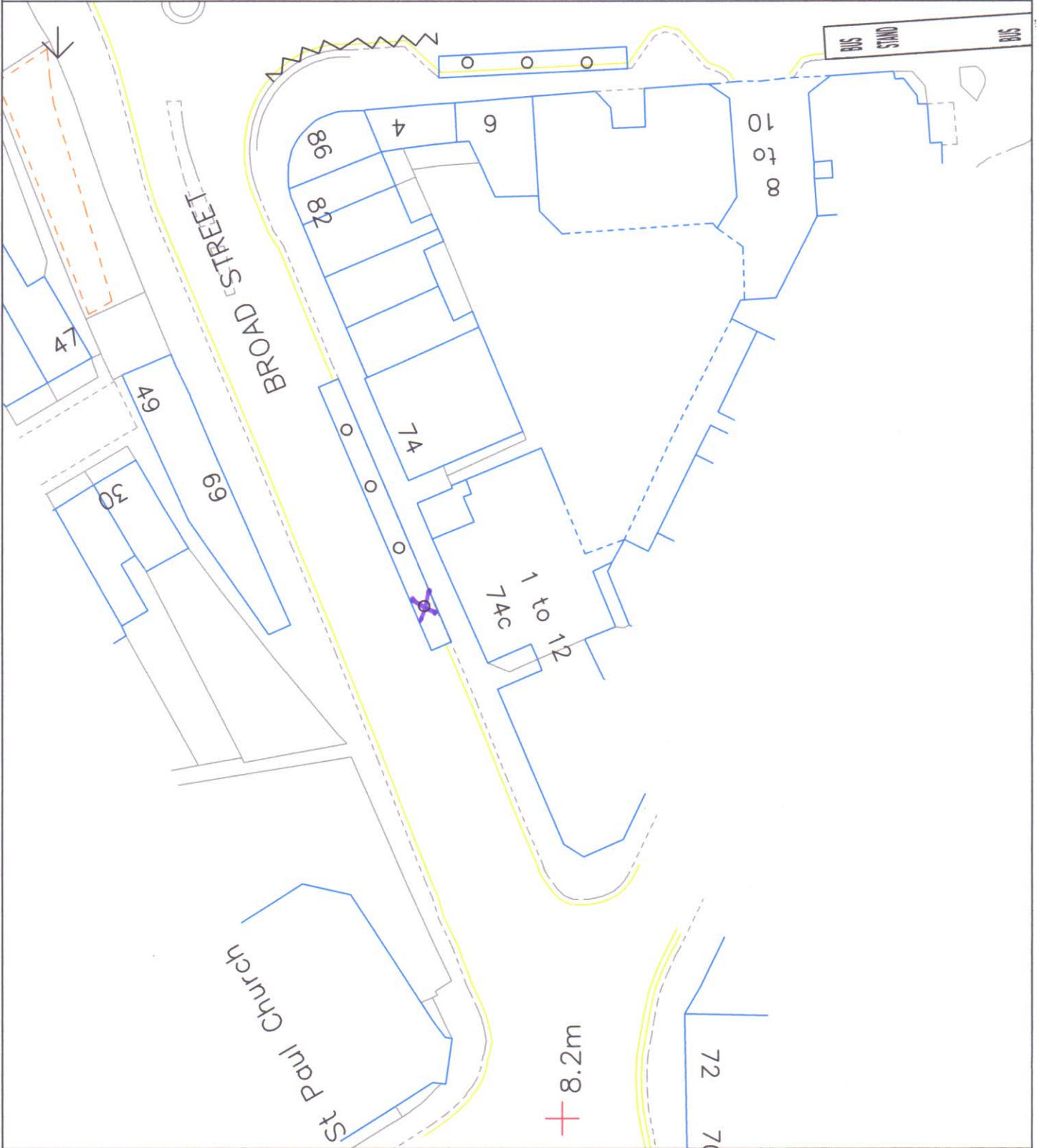
SPECIALIST DEVELOPMENT
TRANSPORT PLANNING

Kronen Limited
Specialist Development Transport Planning
16 Church Road, Leatherhead, KT22 8AY
info@kronenlimited.com
020 8541 1139
www.kronenlimited.com

Project
Proposed Development at
Informor House, 2 High Street,
Teddington, TW11 8EW

Figure
Figure 7 Parking Survey Area
Broad Street (2 of 2)

Date May 2016
Scale 1:500 @ A4
Source: Ordnance Survey
Figure Reference P1604.4_7



KRONEN LTD

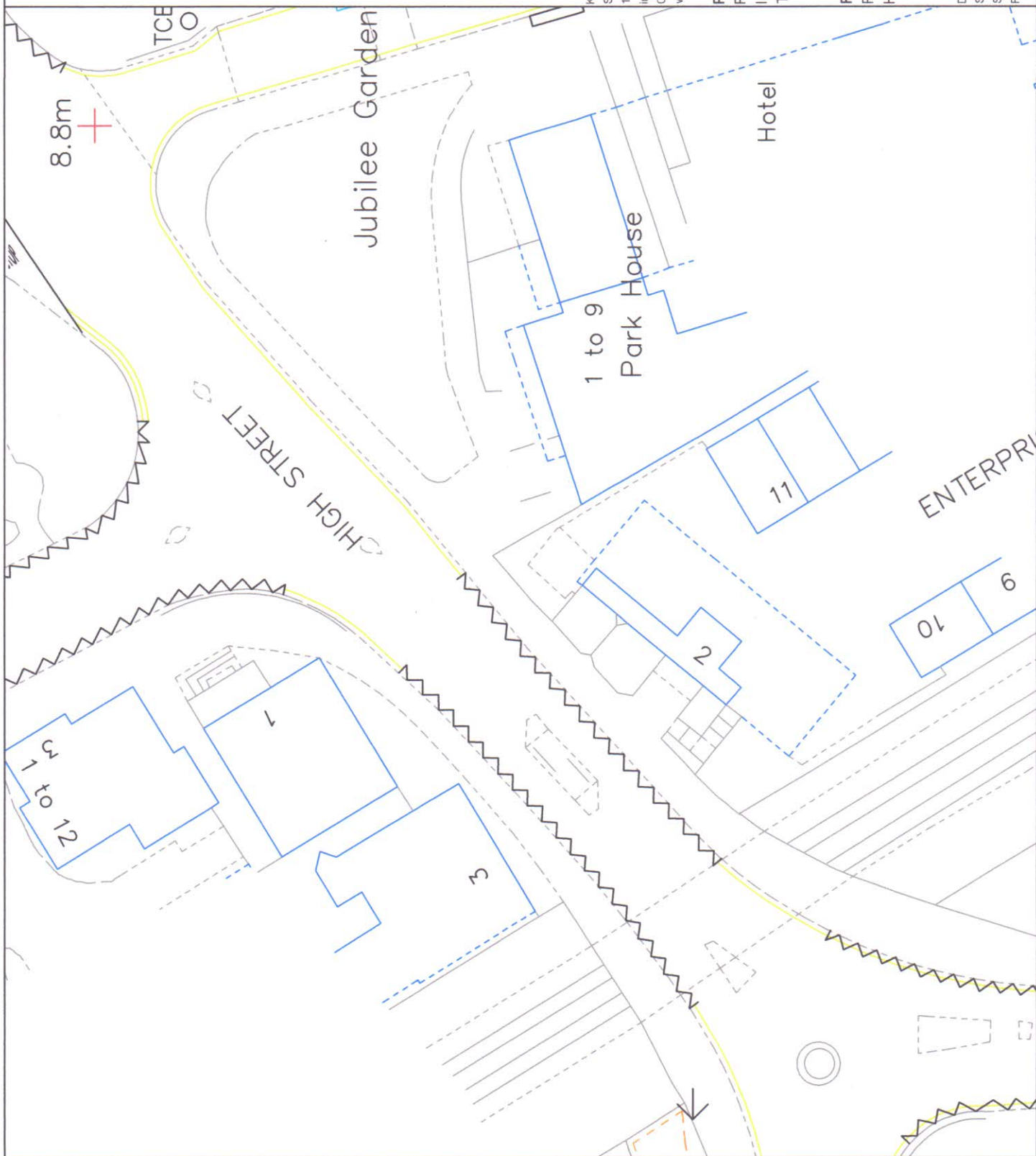
SPECIALIST DEVELOPMENT
TRANSPORT PLANNING

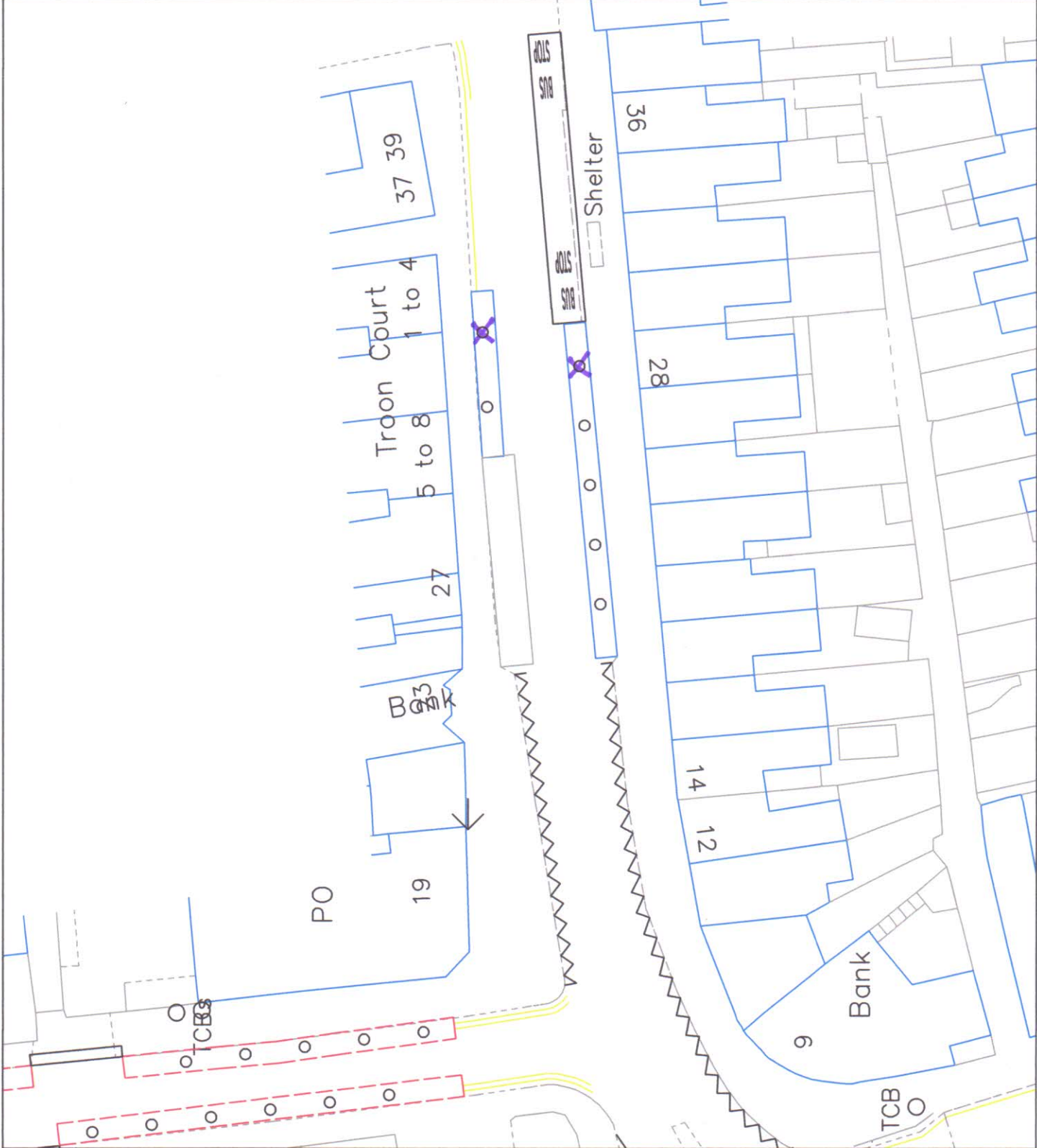
Kronen Limited
Specialist Development Transport Planning
16 Church Road, Leatherhead, KT22 8AY
info@kronenlimited.com
020 8541 1139
www.kronenlimited.com

Project
Proposed Development at
Informer House, 2 High Street,
Teddington, TW11 8EW

Figure
Figure 8 Parking Survey Area
High Street (1 of 2)

Date May 2016
Scale 1:500 @ A4
Source: Ordnance Survey
Figure Reference P1604.4_8





KRONEN LTD
 SPECIALIST DEVELOPMENT
 TRANSPORT PLANNING

Kronen Limited
 Specialist Development Transport Planning
 16 Church Road, Leatherhead, KT22 8AY
 info@kronenlimited.com
 020 8541 1139
 www.kronenlimited.com

Project
 Proposed Development at
 Informer House, 2 High Street,
 Teddington, TW11 8EW

Figure
 Figure 9 Parking Survey Area
 High Street (2 of 2)

Date May 2016
 Scale 1:500 @ A4
 Source: Ordnance Survey
 Figure Reference P1604_4_9

KRONEN LTD

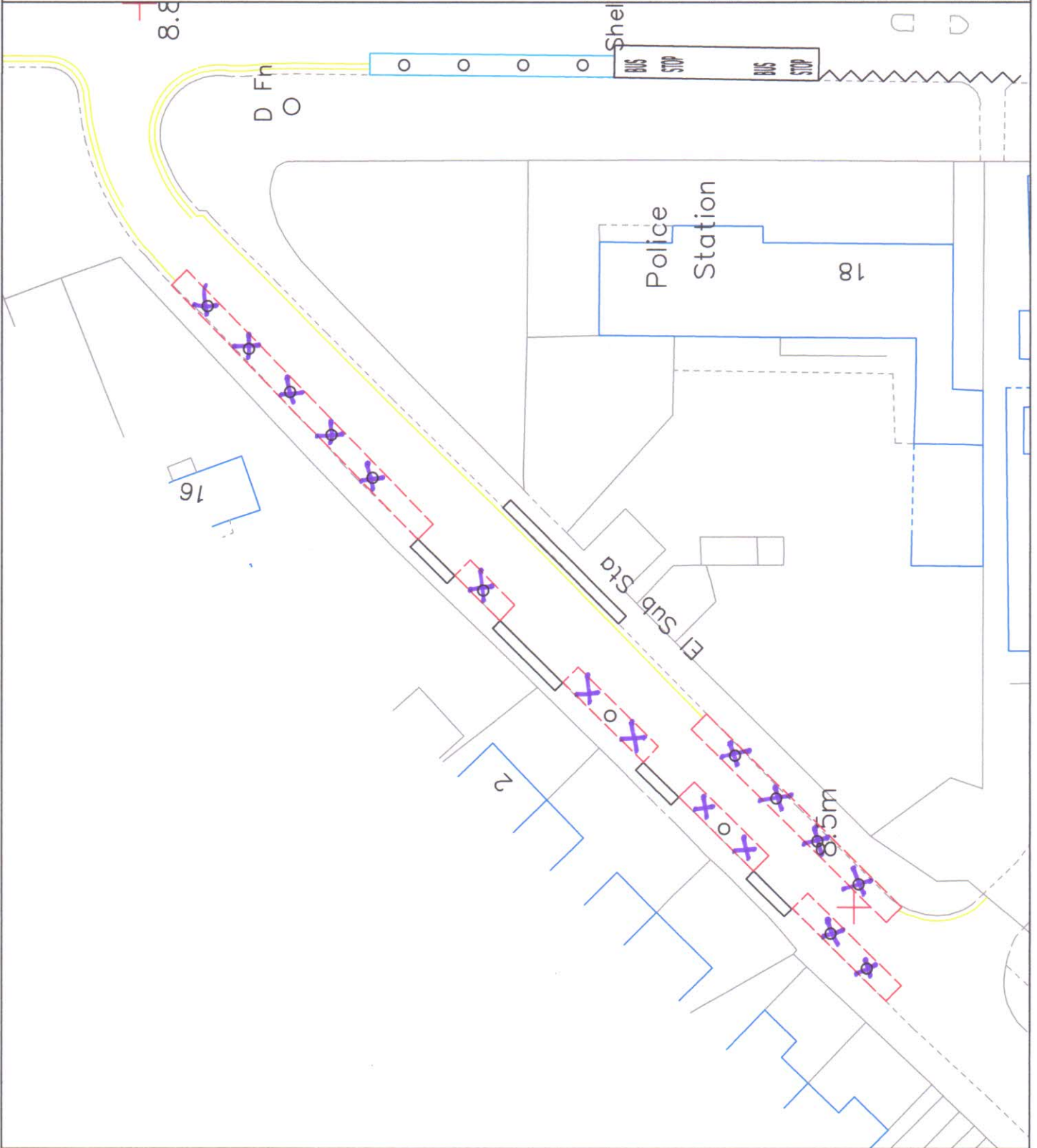
SPECIALIST DEVELOPMENT
TRANSPORT PLANNING

Kronen Limited
Specialist Development Transport Planning
16 Church Road, Leatherhead, KT22 8AY
info@kronenlimited.com
020 8541 1139
www.kronenlimited.com

Project
Proposed Development at
Informer House, 2 High Street,
Teddington, TW11 8EW

Figure
Figure 10 Parking Survey Area
Park Lane (1 of 1)

Date May 2016
Scale 1:500 @ A4
Source: Ordnance Survey
Figure Reference P1604_4_10



KRONEN LTD

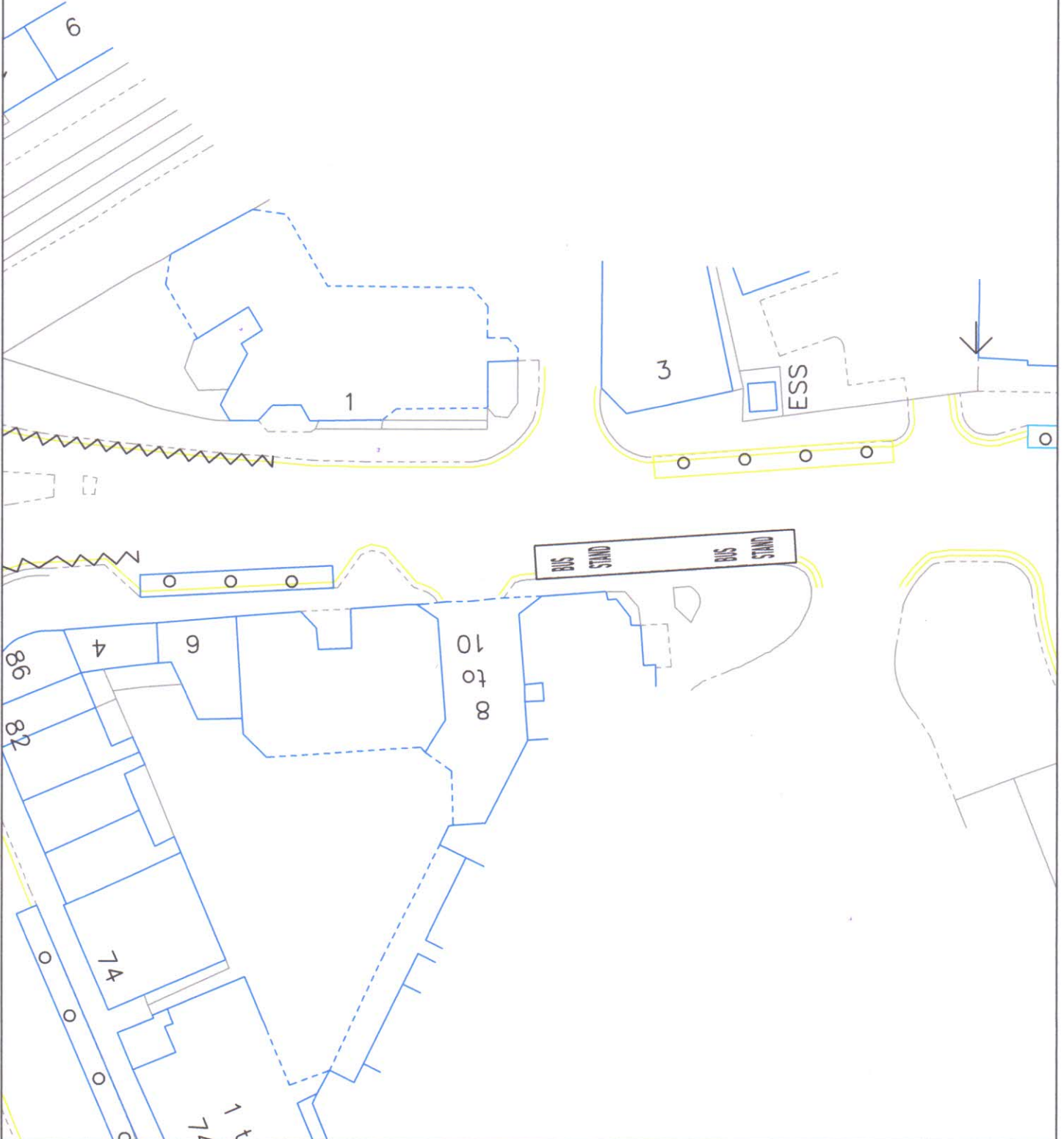
SPECIALIST DEVELOPMENT
TRANSPORT PLANNING

Kronen Limited
Specialist Development Transport Planning
16 Church Road, Leatherhead, KT22 8AY
info@kronenlimited.com
020 8541 1139
www.kronenlimited.com

Project
Proposed Development at
Informor House, 2 High Street,
Teddington, TW11 8EW

Figure
Figure 11 Parking Survey Area
Park Road (1 of 2)

Date May 2016
Scale 1:500 @ A4
Source: Ordnance Survey
Figure Reference P1604.4_11



KRONEN LTD

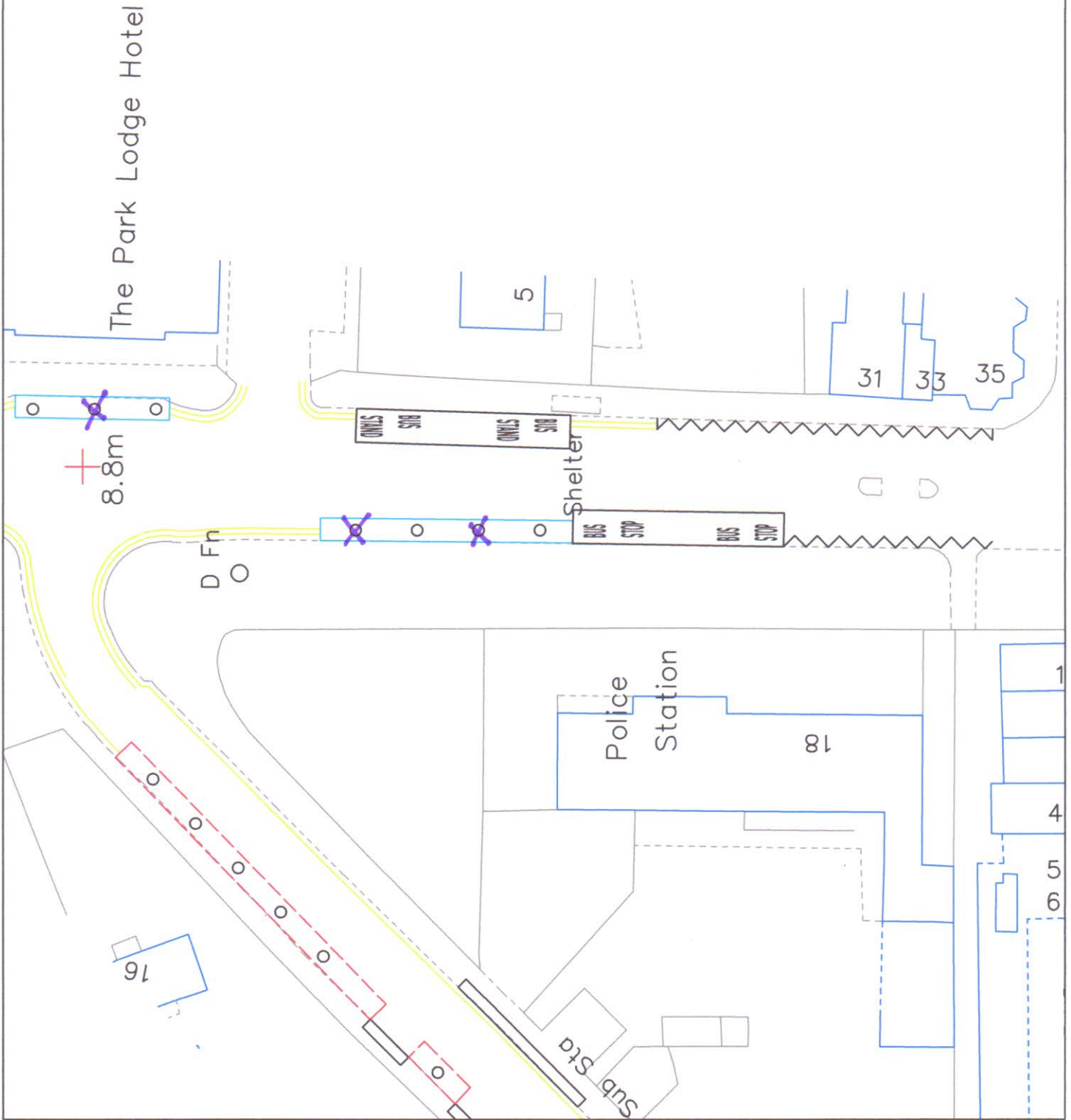
SPECIALIST DEVELOPMENT
TRANSPORT PLANNING

Kronen Limited
Specialist Development Transport Planning
16 Church Road, Leatherhead, KT22 8AY
info@kronenlimited.com
020 8541 1139
www.kronenlimited.com

Project
Proposed Development at
Informor House, 2 High Street,
Teddington, TW11 8EW

Figure
Figure 12 Parking Survey Area
Park Road (2 of 2)

Date May 2016
Scale 1:500 @ A4
Source: Ordnance Survey
Figure Reference P1604.4_12



KRONEN LTD

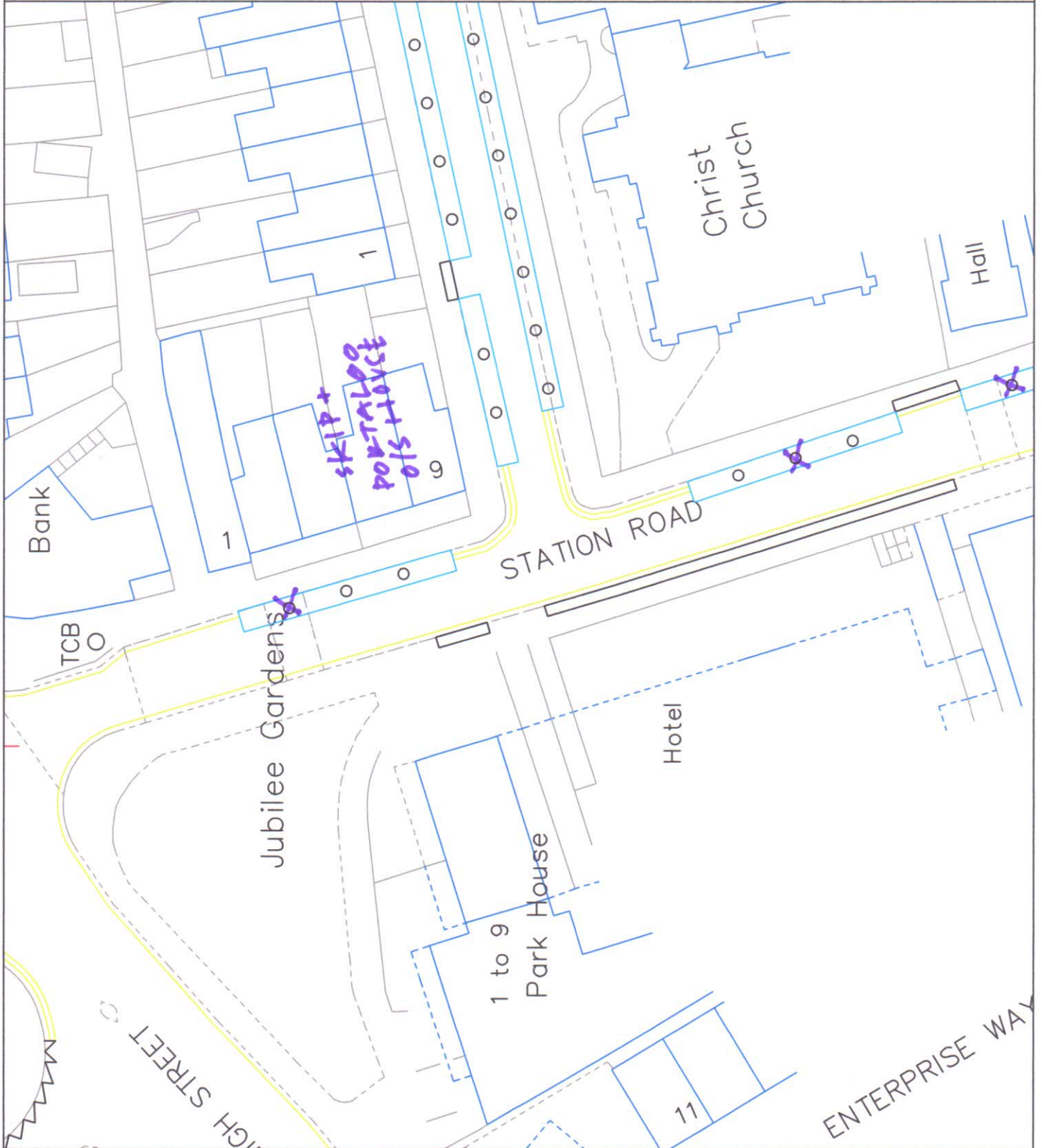
SPECIALIST DEVELOPMENT
TRANSPORT PLANNING

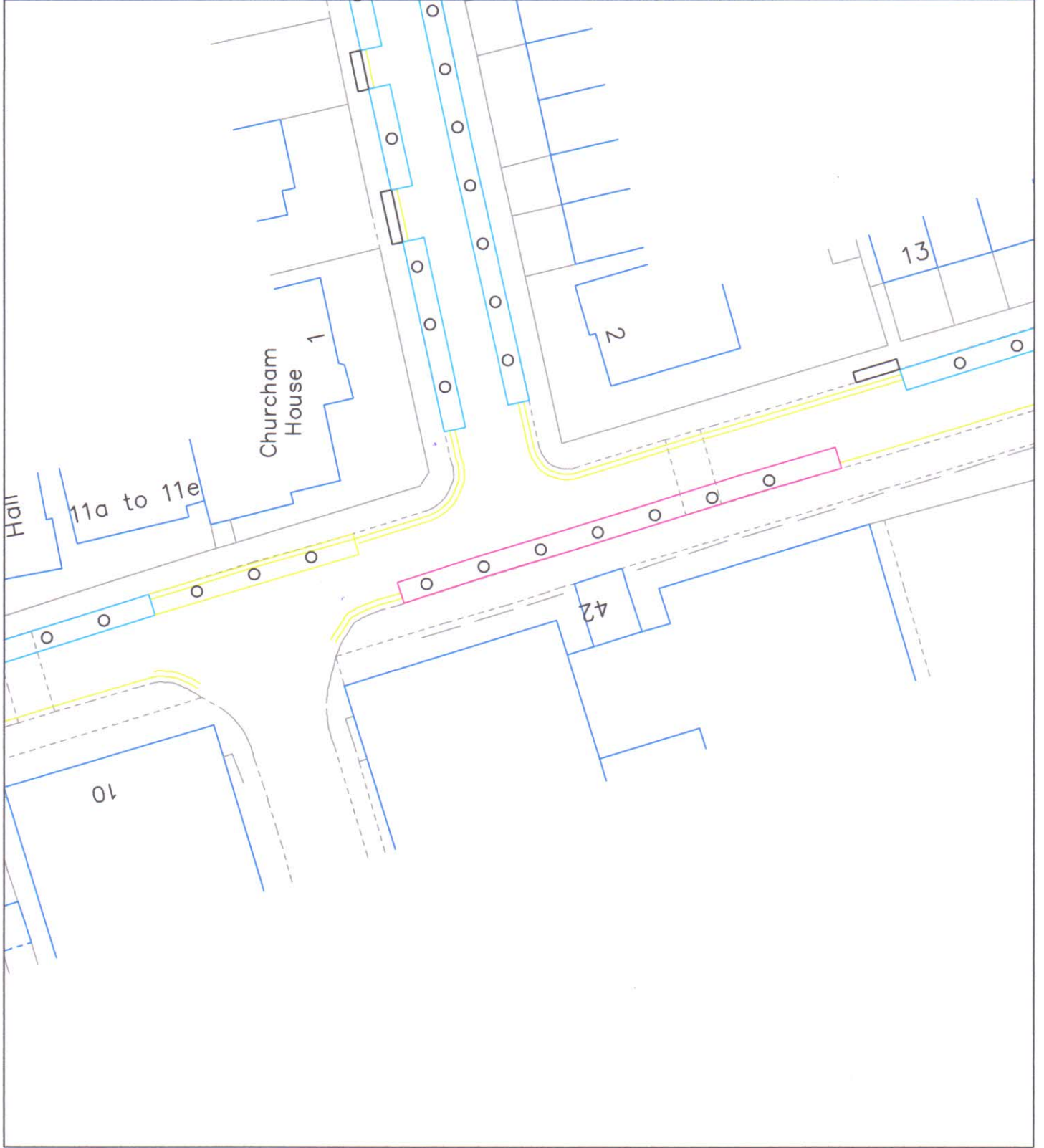
Kronen Limited
Specialist Development Transport Planning
16 Church Road, Leatherhead, KT22 6AY
info@kronenlimited.com
020 8541 1139
www.kronenlimited.com

Project
Proposed Development at
Informor House, 2 High Street,
Teddington, TW11 8EW

Figure
Figure 13 Parking Survey Area
Station Road (1 of 3)

Date May 2016
Scale 1:500 @ A4
Source: Ordnance Survey
Figure Reference P1604.4_13





KRONEN LTD
 SPECIALIST DEVELOPMENT
 TRANSPORT PLANNING

Kronen Limited
 Specialist Development Transport Planning
 16 Church Road, Leatherhead, KT22 8AY
 info@kronenlimited.com
 020 8541 1139
 www.kronenlimited.com

Project
 Proposed Development at
 Informer House, 2 High Street,
 Teddington, TW11 8EW

Figure
 Figure 14 Parking Survey Area
 Station Road (2 of 3)

Date May 2016
 Scale 1:500 @ A4
 Source: Ordnance Survey
 Figure Reference P1604_4_14

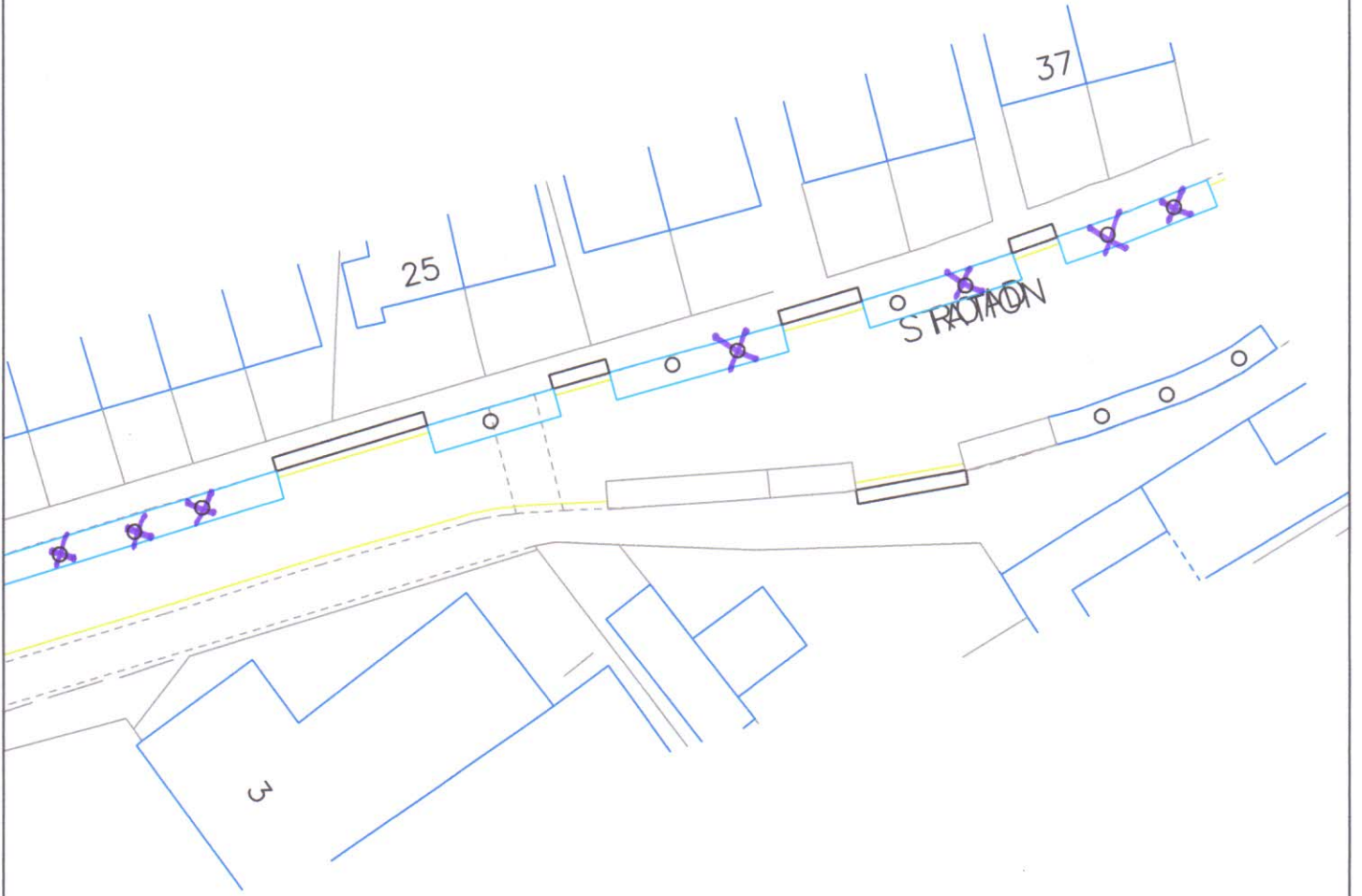
KRONEN LTD
SPECIALIST DEVELOPMENT
TRANSPORT PLANNING

Kronen Limited
Specialist Development Transport Planning
16 Church Road, Leatherhead, KT22 8AY
info@kronenlimited.com
020 8541 1139
www.kronenlimited.com

Project
Proposed Development at
Informor House, 2 High Street,
Teddington, TW11 8EW

Figure
Figure 15 Parking Survey Area
Station Road (3 of 3)

Date May 2016
Scale 1:500 @ A4
Source: Ordnance Survey
Figure Reference P1604_4_15



KRONEN LTD

SPECIALIST DEVELOPMENT
TRANSPORT PLANNING

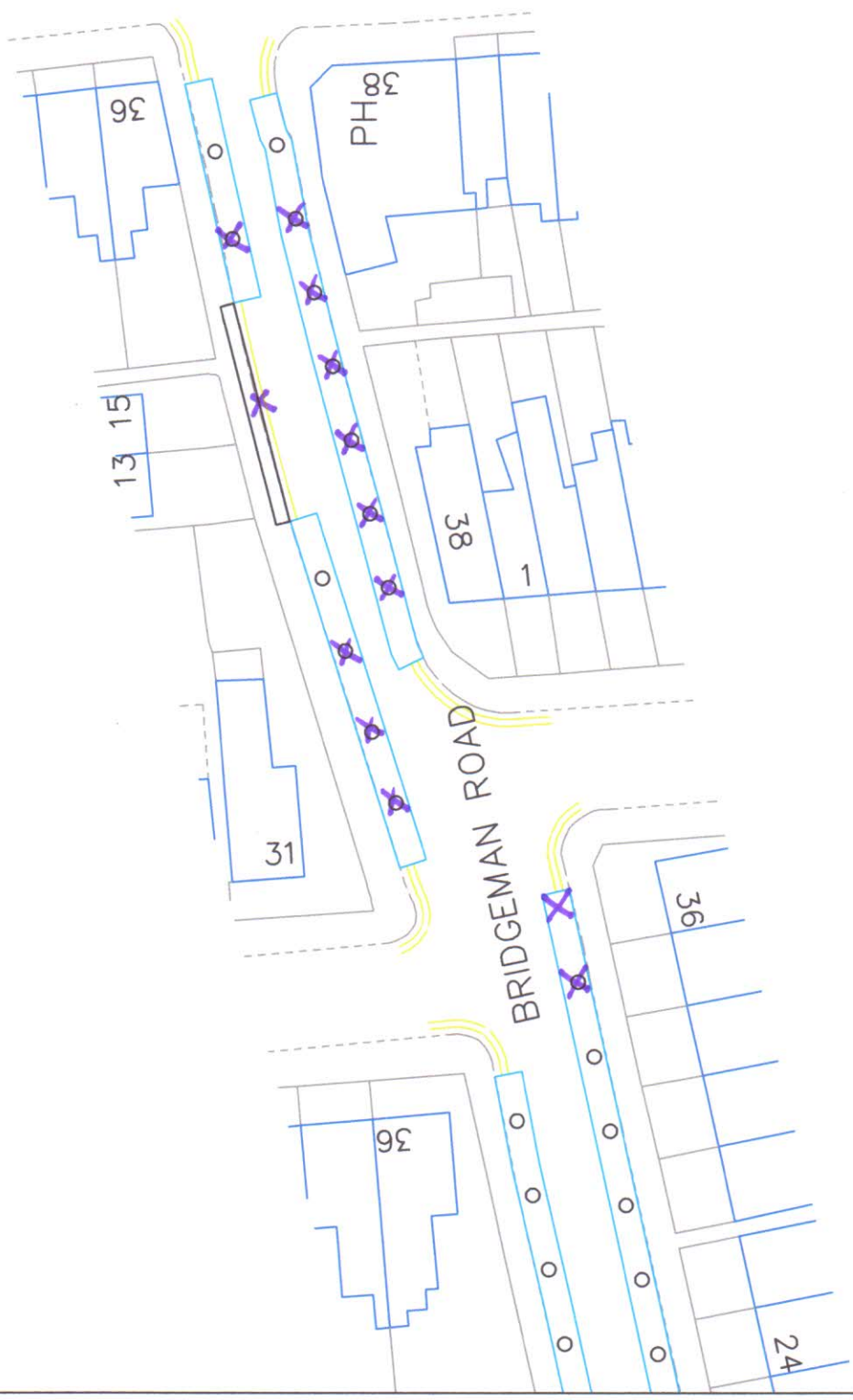
Kronen Limited
Specialist Development Transport Planning
16 Church Road, Leatherhead, KT22 8AY
info@kronenlimited.com
020 8541 1139
www.kronenlimited.com

Project
Proposed Development at
Informer House, 2 High Street,
Teddington, TW11 8EW

Figure
Figure 16 Parking Survey Area
Bridgeman Road (1 of 2)

Date May 2016
Scale 1:500 @ A4
Source: Ordnance Survey
Figure Reference P1604_4_16





KRONEN LTD

SPECIALIST DEVELOPMENT
TRANSPORT PLANNING

Kronen Limited
Specialist Development Transport Planning
16 Church Road, Leatherhead, KT22 8AY
info@kronenlimited.com
020 8541 1139
www.kronenlimited.com

Project
Proposed Development at
Informor House, 2 High Street,
Teddington, TW11 8EW

Figure
Figure 17 Parking Survey Area
Bridgeman Road (2 of 2)

Date May 2016
Scale 1:500 @ A4
Source: Ordnance Survey
Figure Reference P1604.4_17



KRONEN LTD
 SPECIALIST DEVELOPMENT
 TRANSPORT PLANNING

Kronen Limited
 Specialist Development Transport Planning
 16 Church Road, Leatherhead, KT22 8AY
 info@kronenlimited.com
 020 8541 1139
 www.kronenlimited.com

Project
 Proposed Development at
 Informer House, 2 High Street,
 Teddington, TW11 8EW

Figure
 Figure 18 Parking Survey Area
 Christchurch Avenue (1 of 1)

Date May 2016
 Scale 1:500 @ A4
 Source: Ordnance Survey
 Figure Reference P1604.4_18