

THVS
16 June
1.45 AM

KRONEN LTD

SPECIALIST DEVELOPMENT
TRANSPORT PLANNING

Kronen Limited
Specialist Development Transport Planning
16 Church Road, Leatherhead, KT22 8AY
info@kronenlimited.com
020 8541 1139
www.kronenlimited.com

Project
Proposed Development at
Informor House, 2 High Street,
Teddington, TW11 8EW

Figure
Figure 1 Parking Survey Area

Date May 2016
Scale 1:3000 @ A4
Source: Ordnance Survey
Figure Reference P1604.4_1

Key

-  Resident Permit Holder
-  Pay & Display / Pay at Machine
-  Unrestricted Kerbside
-  Free Time-Limited Parking
-  Loading / Disabled / Car Club
-  Yellow Lines
-  Parkable Single Yellow Lines

Note

Parking regulation inventory plot is an approximation and is for illustrative purposes only



KRONEN LTD

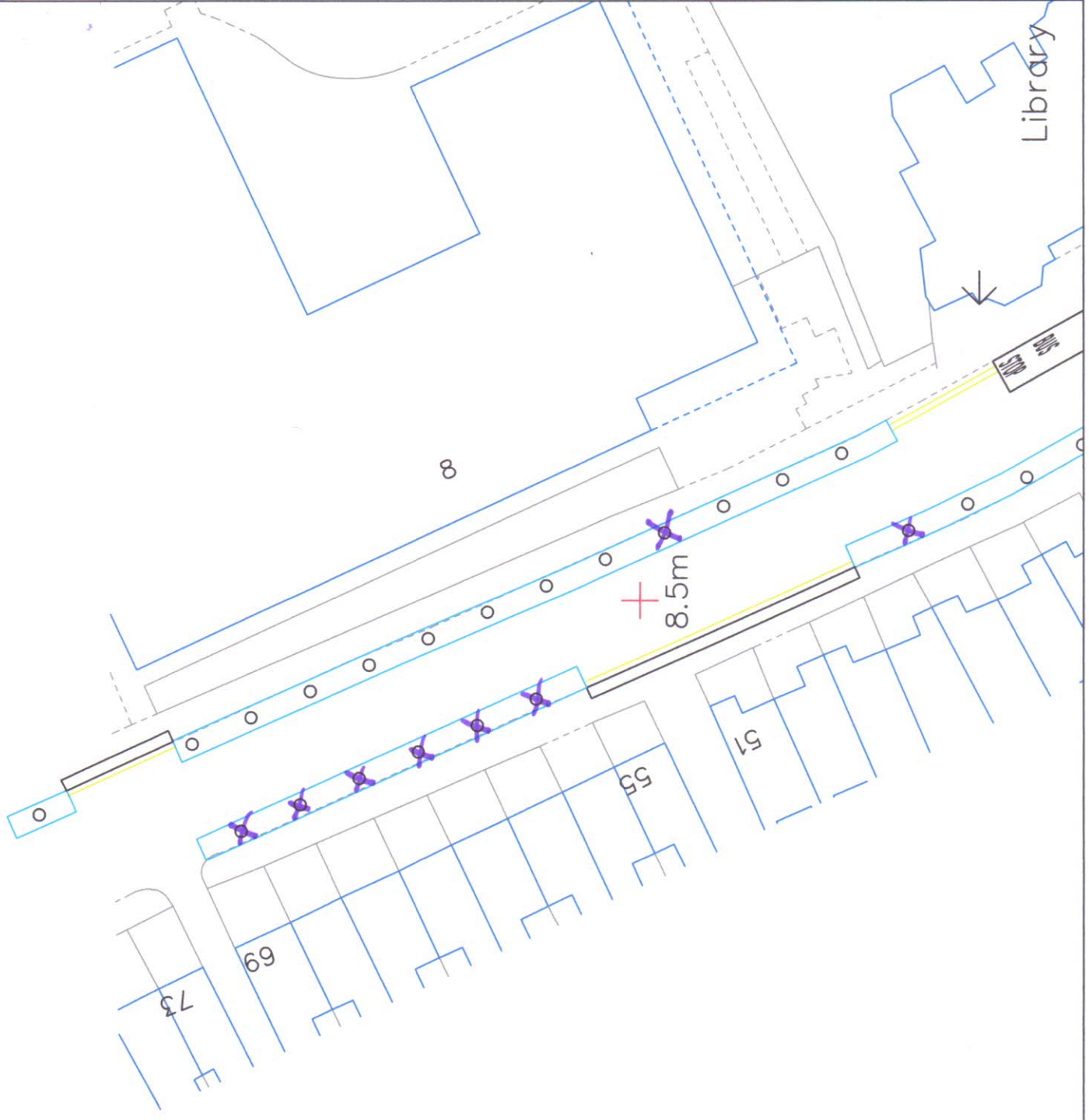
SPECIALIST DEVELOPMENT
TRANSPORT PLANNING

Kronen Limited
Specialist Development Transport Planning
16 Church Road, Leatherhead, KT22 8AY
info@kronenlimited.com
020 8541 1139
www.kronenlimited.com

Project
Proposed Development at
Informor House, 2 High Street,
Teddington, TW11 8EW

Figure
Figure 2 Parking Survey Area
Waldegarge Road (1 of 2)

Date May 2016
Scale 1:500 @ A4
Source: Ordnance Survey
Figure Reference P1604.4_2



KRONEN LTD

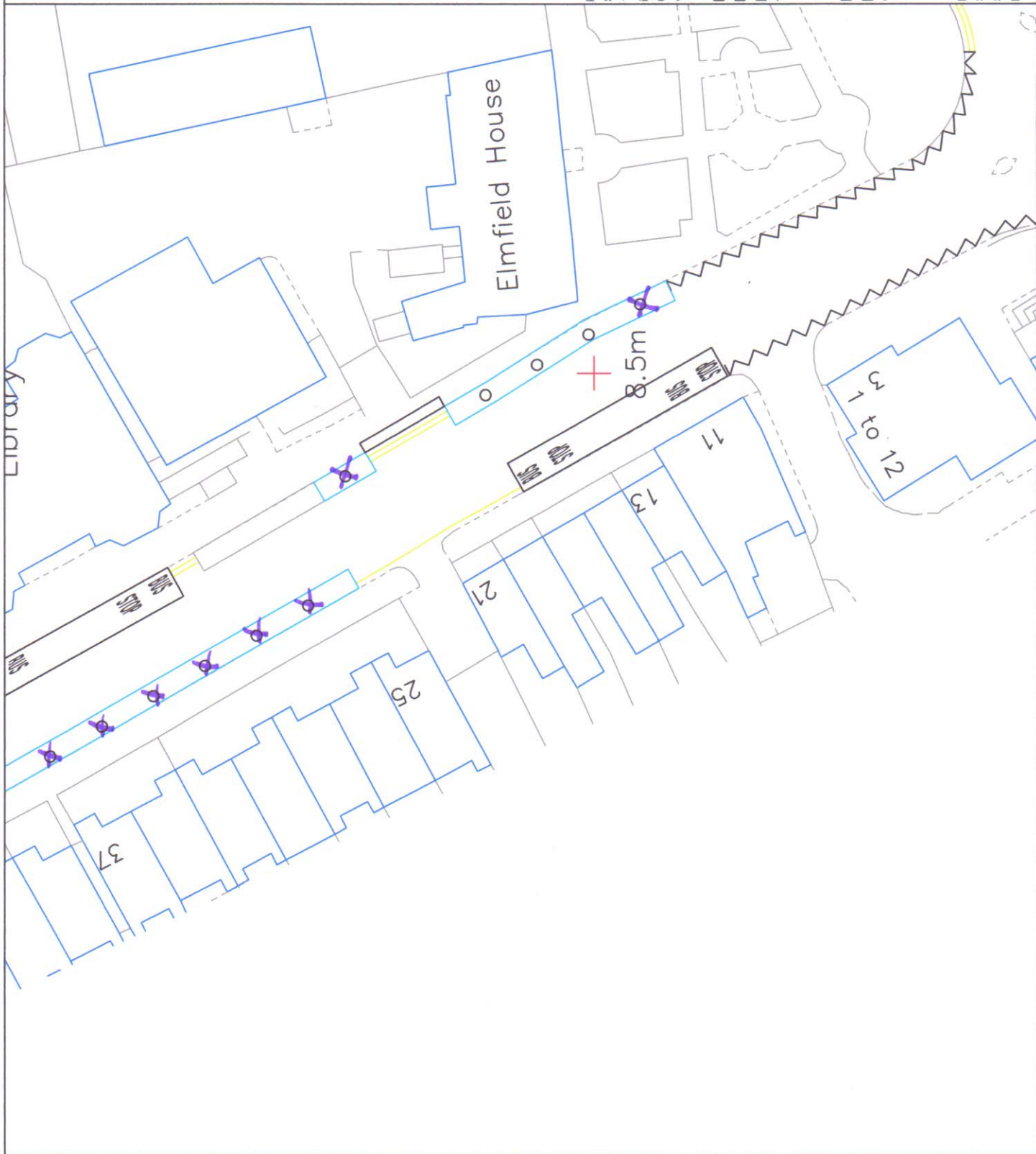
SPECIALIST DEVELOPMENT
TRANSPORT PLANNING

Kronen Limited
Specialist Development Transport Planning
16 Church Road, Leatherhead, KT22 8AY
info@kronenlimited.com
020 8541 1139
www.kronenlimited.com

Project
Proposed Development at
Informor House, 2 High Street,
Teddington, TW11 8EW

Figure
Figure 3 Parking Survey Area
Waldegarve Road (2 of 2)

Date May 2016
Scale 1:500 @ A4
Source: Ordnance Survey
Figure Reference P1604.4_3



KRONEN LTD

SPECIALIST DEVELOPMENT
TRANSPORT PLANNING

Kronen Limited
Specialist Development Transport Planning
16 Church Road, Leatherhead, KT22 8AY
info@kronenlimited.com
020 8541 1139
www.kronenlimited.com

Project
Proposed Development at
Informor House, 2 High Street,
Teddington, TW11 8EW

Figure
Figure 4 Parking Survey Area
Elmfield Avenue (1 of 2)

Date May 2016
Scale 1:500 @ A4
Source: Ordnance Survey
Figure Reference P1604.4_4



KRONEN LTD

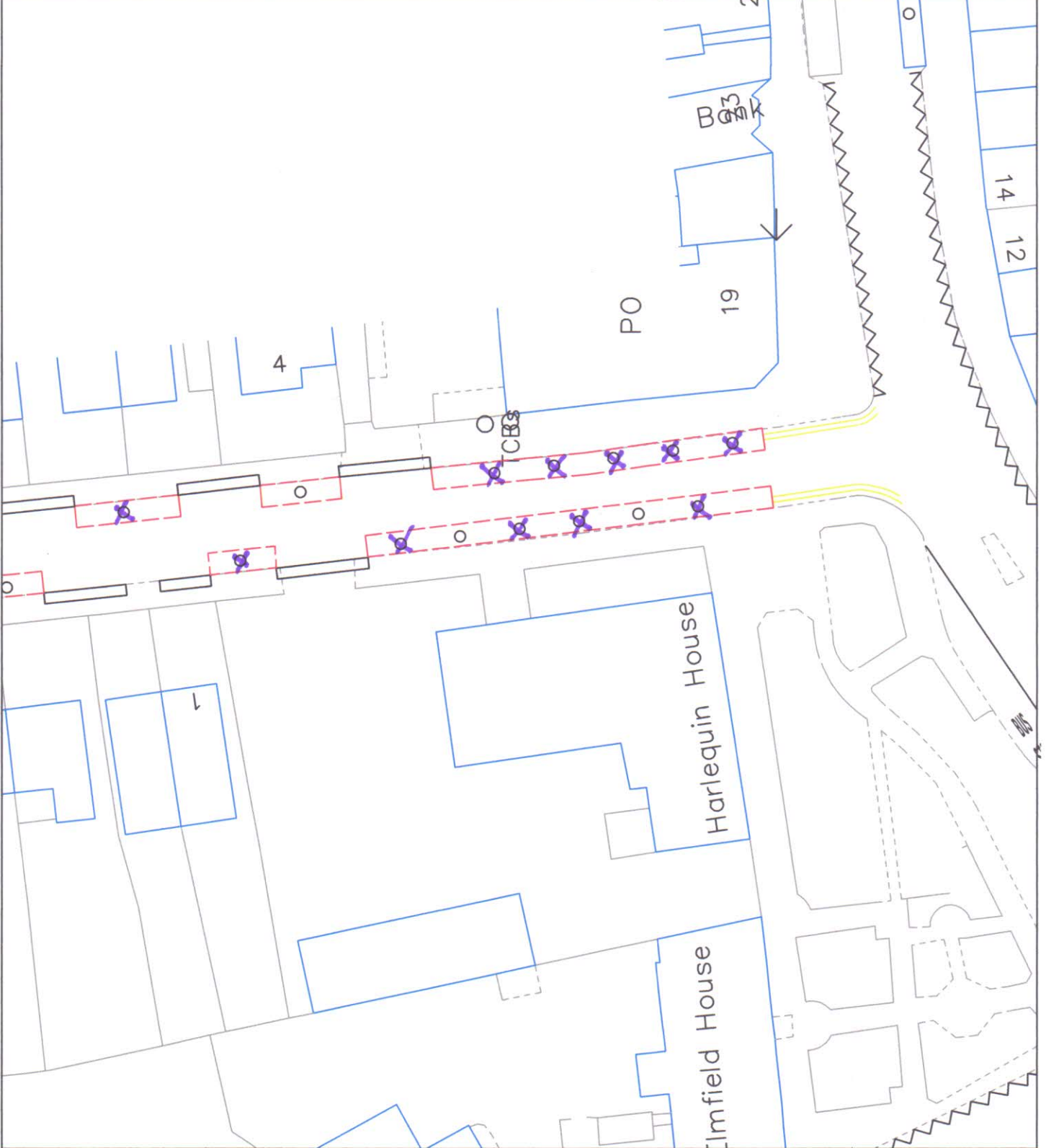
SPECIALIST DEVELOPMENT
TRANSPORT PLANNING

Kronen Limited
Specialist Development Transport Planning
16 Church Road, Leatherhead, KT22 8AY
info@kronenlimited.com
020 8541 1139
www.kronenlimited.com

Project
Proposed Development at
Informor House, 2 High Street,
Teddington, TW11 8EW

Figure
Figure 5 Parking Survey Area
Elmfield Avenue (2 of 2)

Date May 2016
Scale 1:500 @ A4
Source: Ordnance Survey
Figure Reference P1604.4_5



KRONEN LTD

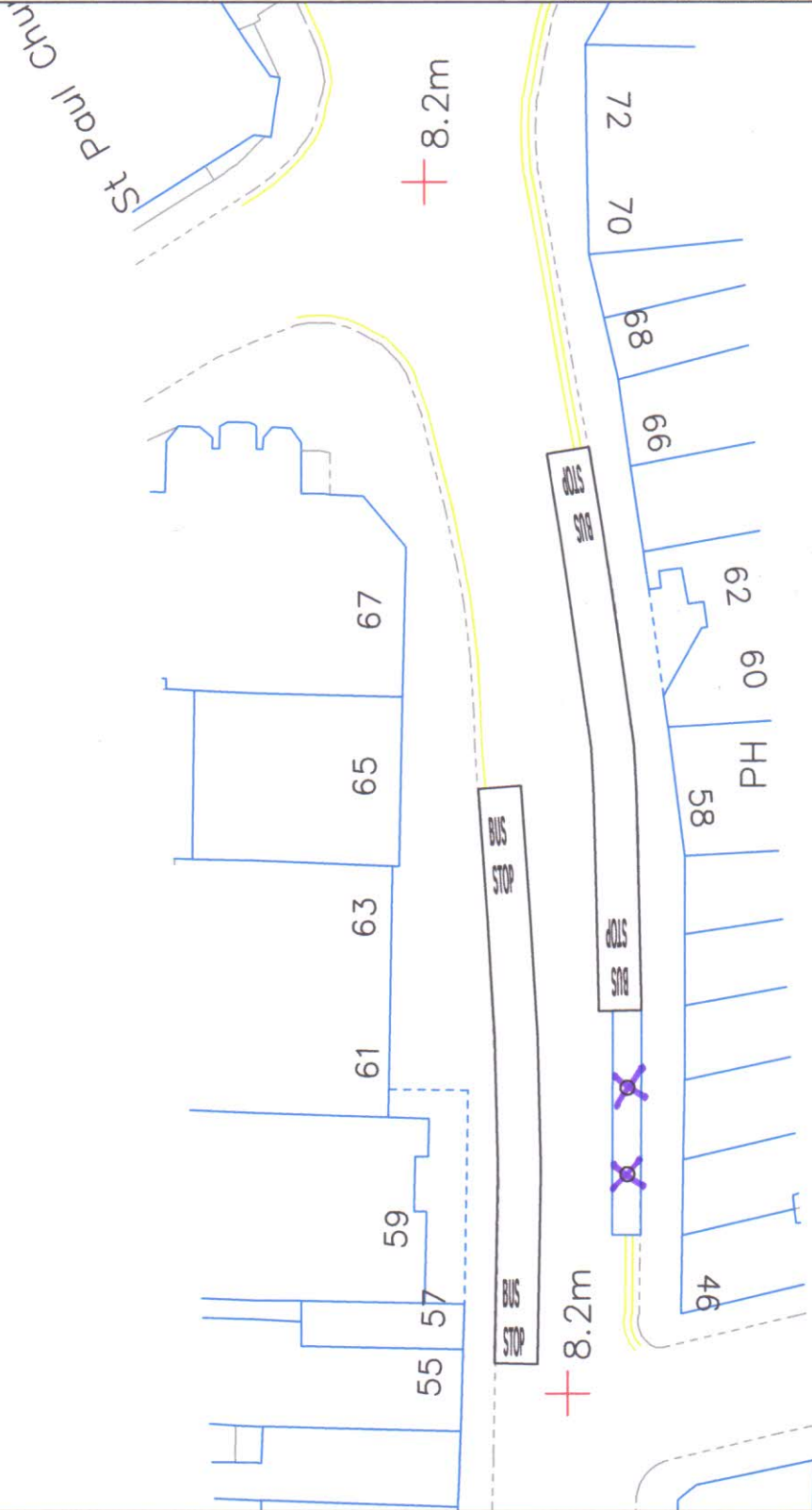
SPECIALIST DEVELOPMENT
TRANSPORT PLANNING

Kronen Limited
Specialist Development Transport Planning
16 Church Road, Leatherhead, KT22 8AY
info@kronenlimited.com
020 8541 1139
www.kronenlimited.com

Project
Proposed Development at
Informers House, 2 High Street,
Teddington, TW11 8EW

Figure
Figure 6 Parking Survey Area
Broad Street (1 of 2)

Date May 2016
Scale 1:500 @ A4
Source: Ordnance Survey
Figure Reference P1604.4_6



KRONEN LTD

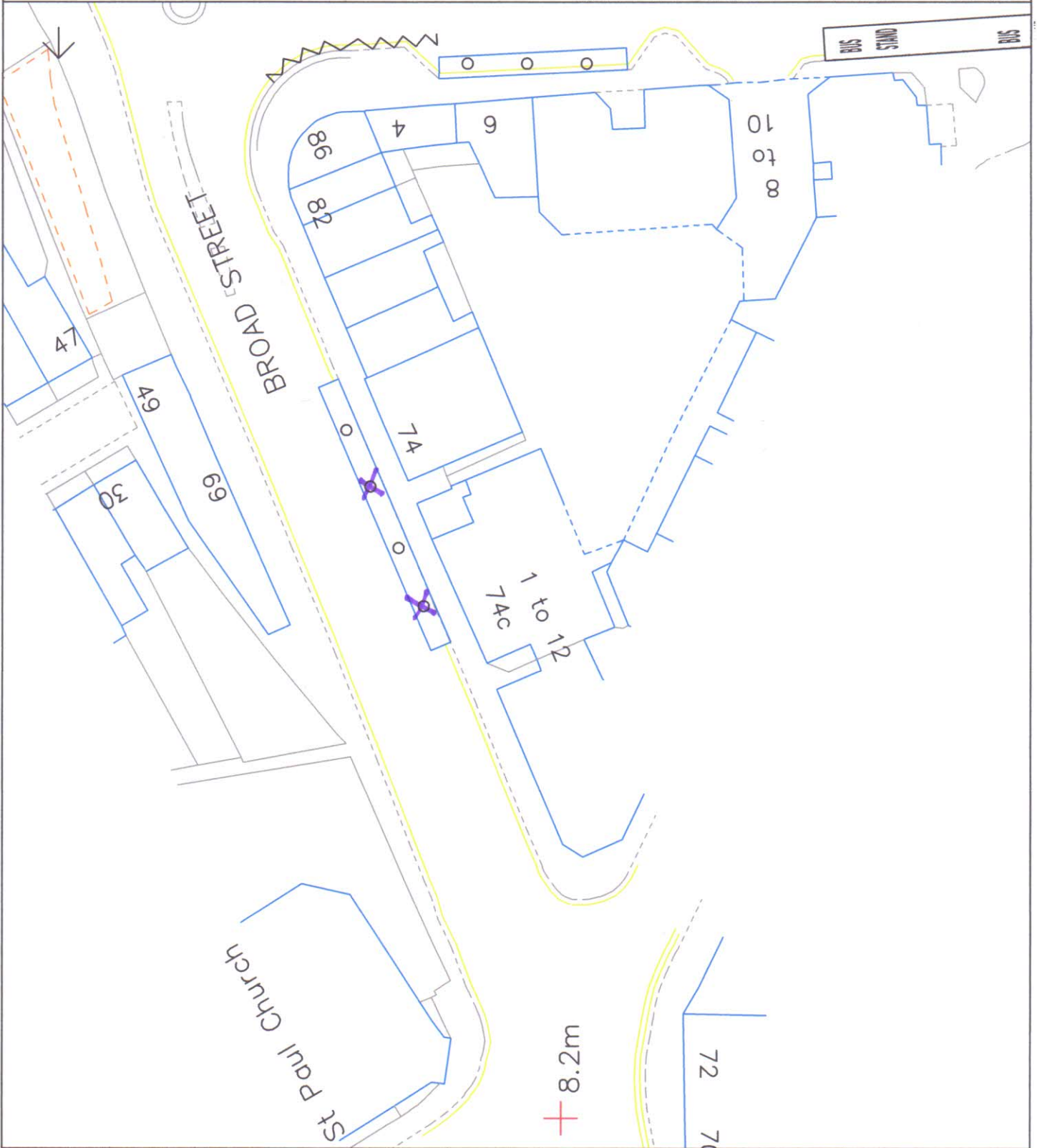
SPECIALIST DEVELOPMENT
TRANSPORT PLANNING

Kronen Limited
Specialist Development Transport Planning
16 Church Road, Leatherhead, KT22 8AY
info@kronenlimited.com
020 8541 1139
www.kronenlimited.com

Project
Proposed Development at
Informers House, 2 High Street,
Teddington, TW11 8EW

Figure
Figure 7 Parking Survey Area
Broad Street (2 of 2)

Date May 2016
Scale 1:500 @ A4
Source: Ordnance Survey
Figure Reference P1604.4_7



KRONEN LTD

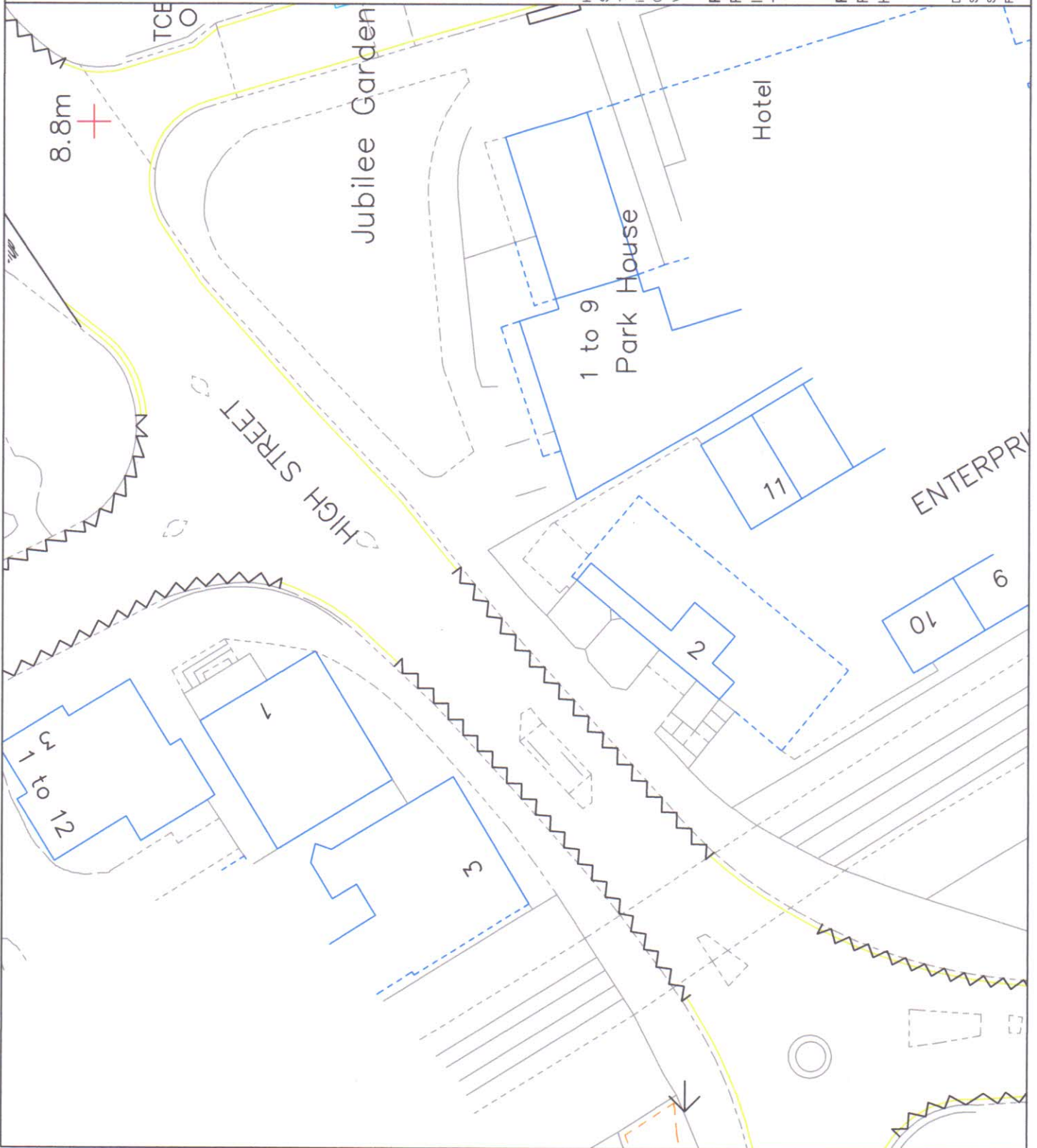
SPECIALIST DEVELOPMENT
TRANSPORT PLANNING

Kronen Limited
Specialist Development Transport Planning
16 Church Road, Leatherhead, KT22 8AY
info@kronenlimited.com
020 8541 1139
www.kronenlimited.com

Project
Proposed Development at
Informers House, 2 High Street,
Teddington, TW11 8EW

Figure
Figure 8 Parking Survey Area
High Street (1 of 2)

Date May 2016
Scale 1:500 @ A4
Source: Ordnance Survey
Figure Reference P1604_4_8



KRONEN LTD

SPECIALIST DEVELOPMENT
TRANSPORT PLANNING

Kronen Limited
Specialist Development Transport Planning
16 Church Road, Leatherhead, KT22 8AY
info@kronenlimited.com
020 8541 1139
www.kronenlimited.com

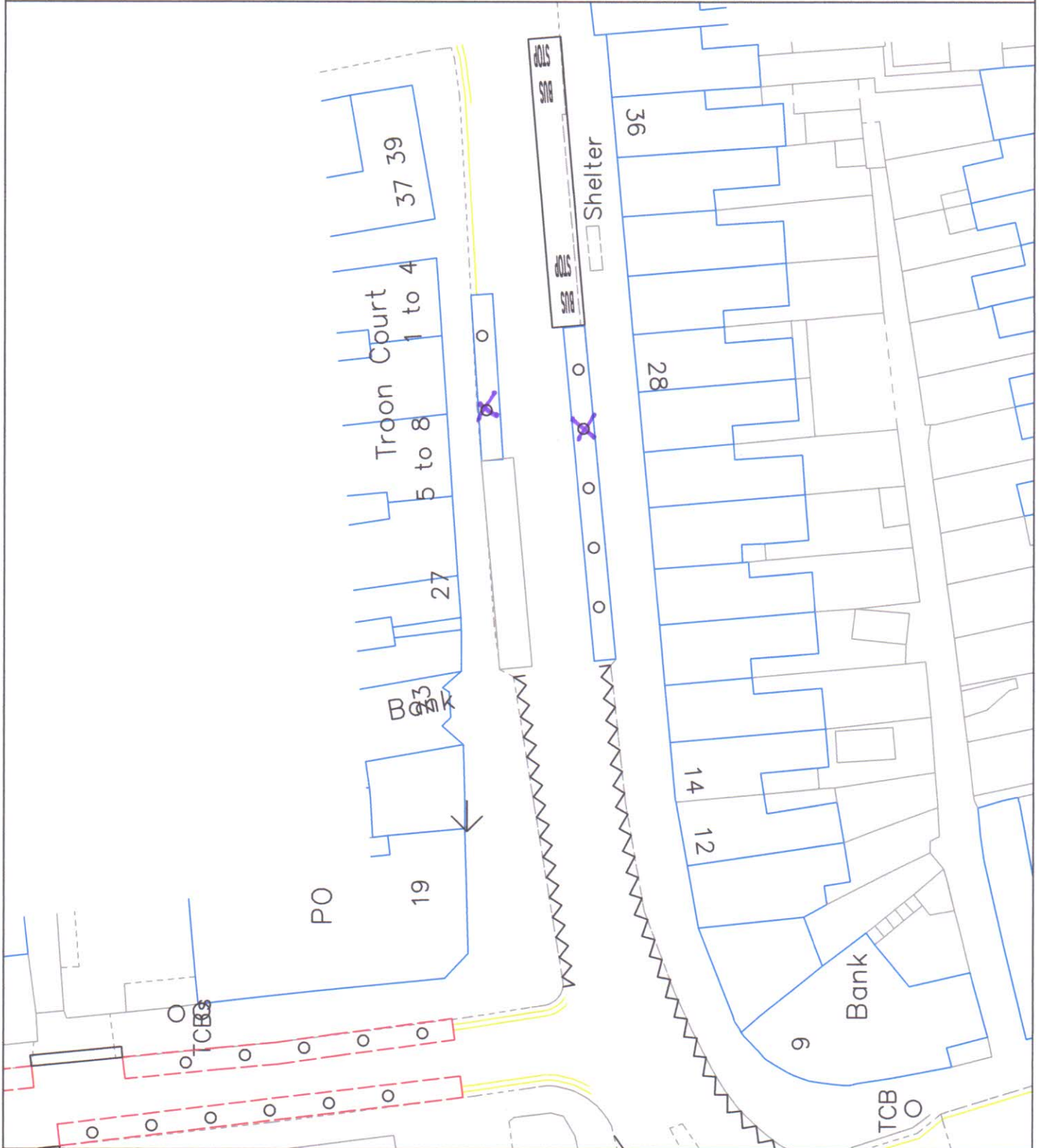
Project

Proposed Development at
Informor House, 2 High Street,
Teddington, TW11 8EW

Figure

Figure 9 Parking Survey Area
High Street (2 of 2)

Date May 2016
Scale 1:500 @ A4
Source: Ordnance Survey
Figure Reference P1604.4_9



KRONEN LTD

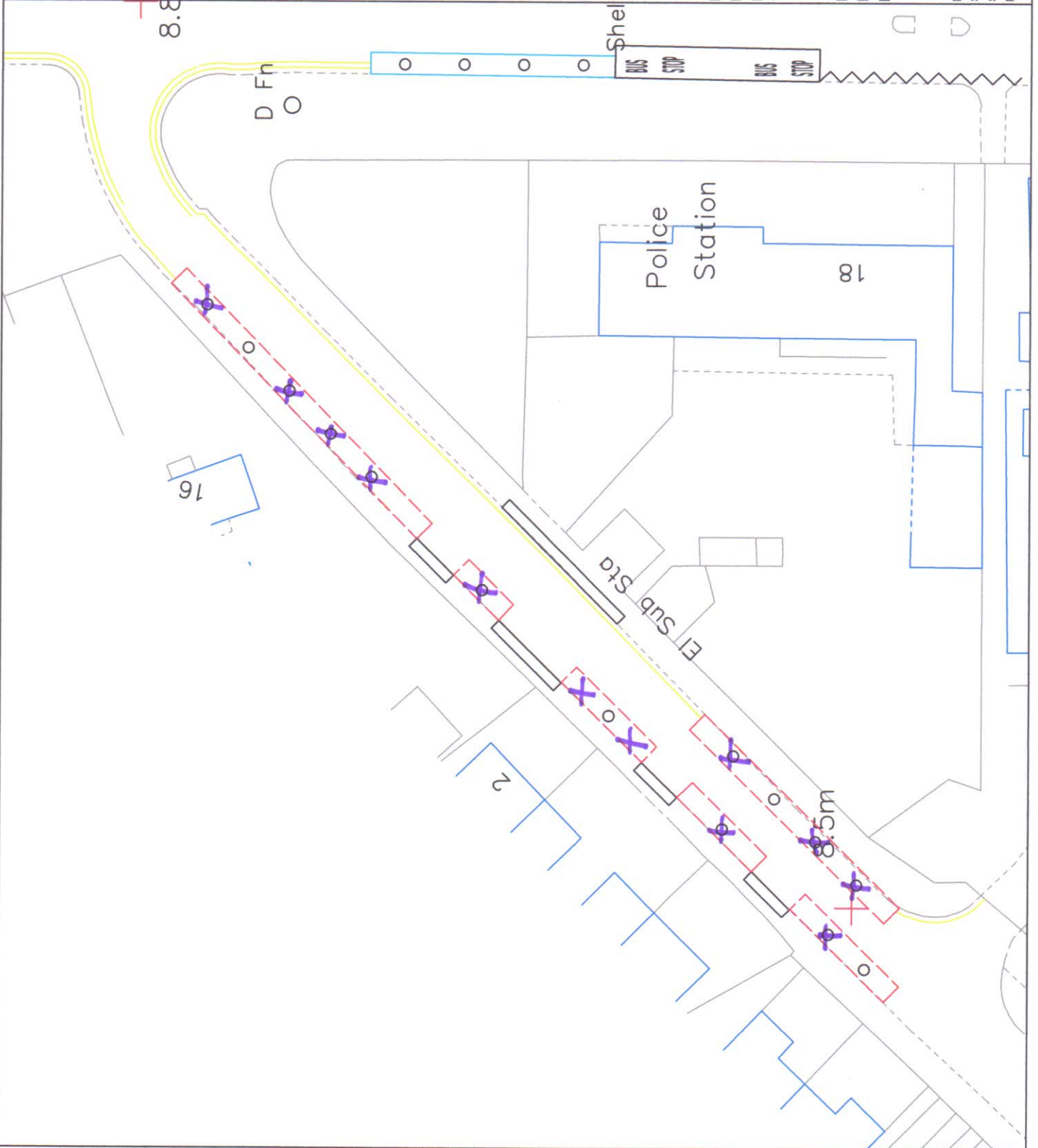
SPECIALIST DEVELOPMENT
TRANSPORT PLANNING

Kronen Limited
Specialist Development Transport Planning
16 Church Road, Leatherhead, KT22 8AY
info@kronenlimited.com
020 8541 1139
www.kronenlimited.com

Project
Proposed Development at
Informer House, 2 High Street,
Teddington, TW11 8EW

Figure
Figure 10 Parking Survey Area
Park Lane (1 of 1)

Date May 2016
Scale 1:500 @ A4
Source: Ordnance Survey
Figure Reference P1604_4_10



KRONEN LTD

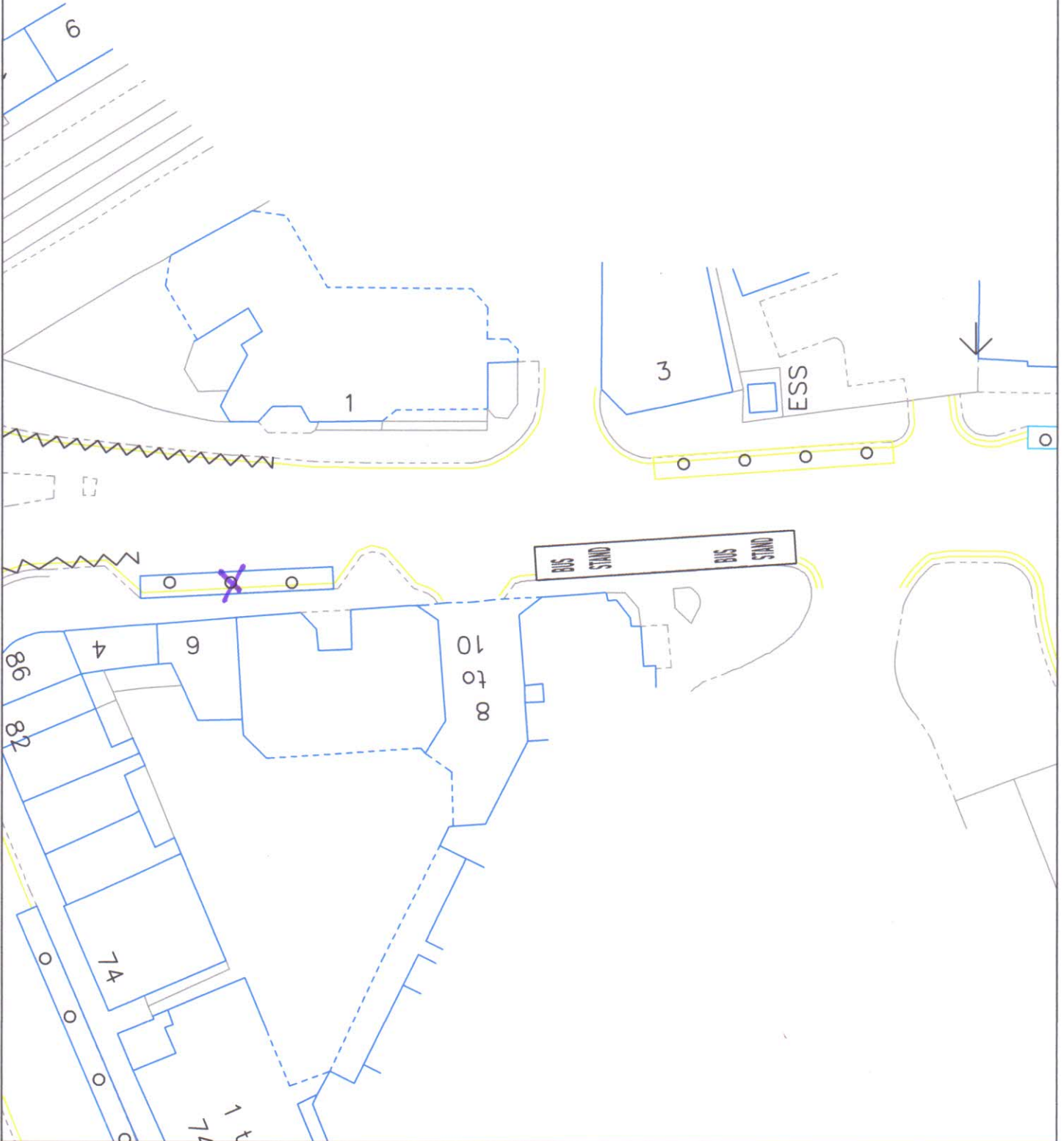
SPECIALIST DEVELOPMENT
TRANSPORT PLANNING

Kronen Limited
Specialist Development Transport Planning
16 Church Road, Leatherhead, KT22 8AY
info@kronenlimited.com
020 8541 1139
www.kronenlimited.com

Project
Proposed Development at
Informor House, 2 High Street,
Teddington, TW11 8EW

Figure
Figure 11 Parking Survey Area
Park Road (1 of 2)

Date May 2016
Scale 1:500 @ A4
Source: Ordnance Survey
Figure Reference P1604_4_11



The Park Lodge Hotel

8.8m

D Fh
O

Shelter
BUS STOP BUS STOP

Police
Station

18

16

Sub
Sta

5

31

33

35

1

4

5

6

KRONEN LTD

SPECIALIST DEVELOPMENT
TRANSPORT PLANNING

Kronen Limited
Specialist Development Transport Planning
16 Church Road, Leatherhead, KT22 8AY
info@kronenlimited.com
020 8541 1139
www.kronenlimited.com

Project
Proposed Development at
Informor House, 2 High Street,
Teddington, TW11 8EW

Figure
Figure 12 Parking Survey Area
Park Road (2 of 2)

Date May 2016
Scale 1:500 @ A4
Source: Ordnance Survey
Figure Reference P1604.4_12

KRONEN LTD

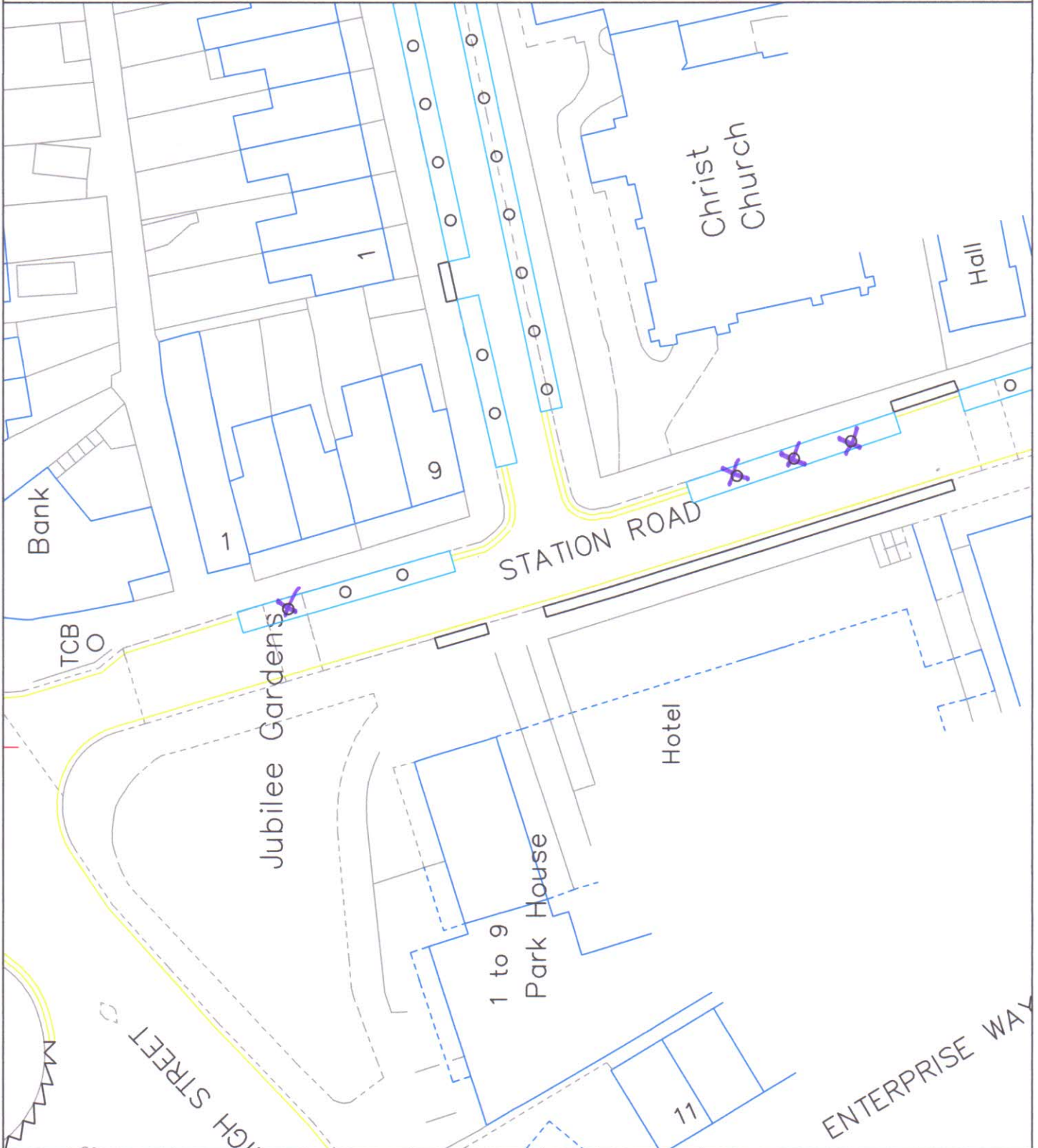
SPECIALIST DEVELOPMENT
TRANSPORT PLANNING

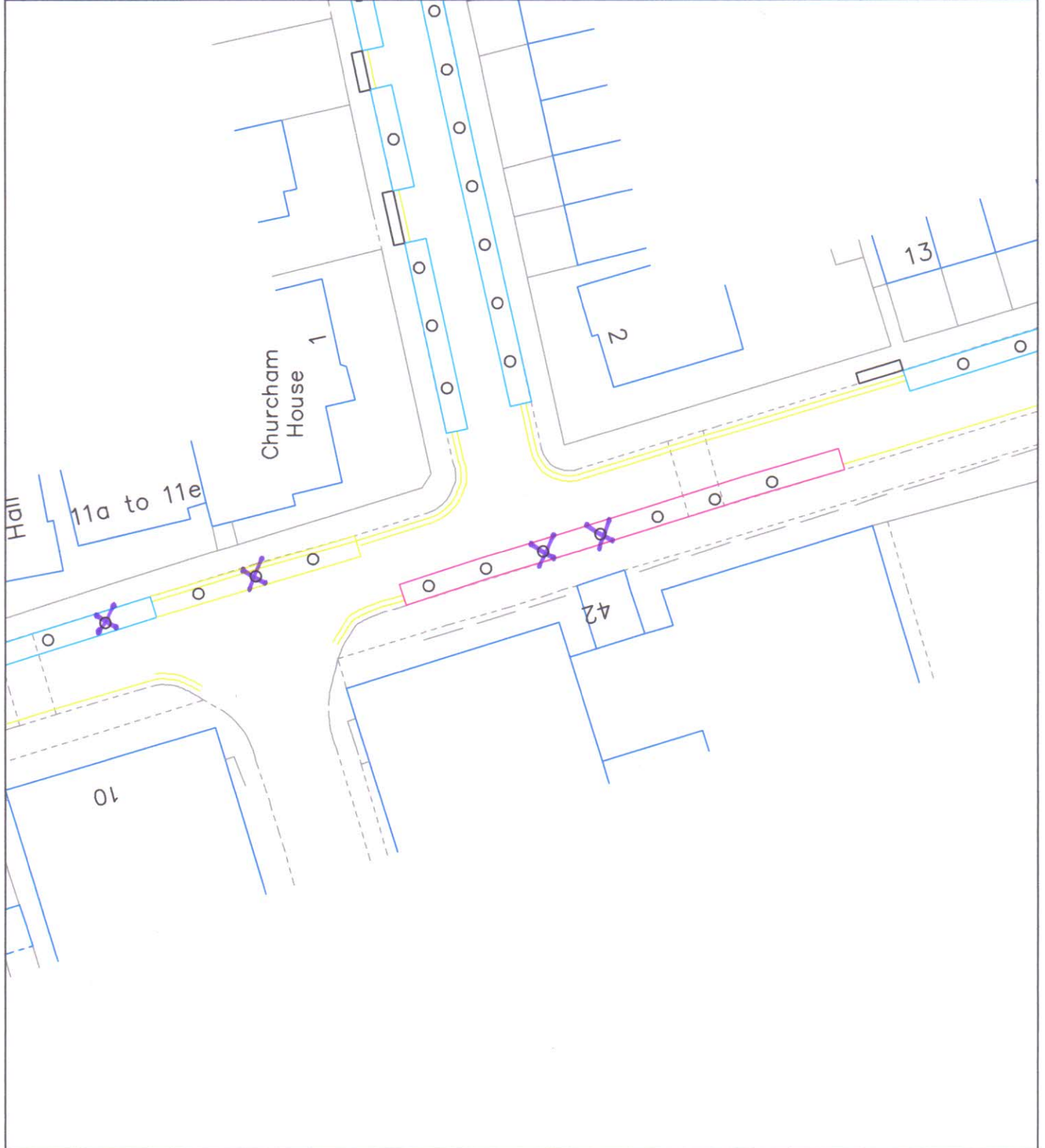
Kronen Limited
Specialist Development Transport Planning
16 Church Road, Leatherhead, KT22 8AY
info@kronenlimited.com
020 8541 1139
www.kronenlimited.com

Project
Proposed Development at
Informer House, 2 High Street,
Teddington, TW11 8EW

Figure
Figure 13 Parking Survey Area
Station Road (1 of 3)

Date May 2016
Scale 1:500 @ A4
Source: Ordnance Survey
Figure Reference P1604.4_13





KRONEN LTD

SPECIALIST DEVELOPMENT
TRANSPORT PLANNING

Kronen Limited
Specialist Development Transport Planning
16 Church Road, Leatherhead, KT22 8AY
info@kronenlimited.com
020 8541 1139
www.kronenlimited.com

Project
Proposed Development at
Informer House, 2 High Street,
Teddington, TW11 8EW

Figure
Figure 14 Parking Survey Area
Station Road (2 of 3)

Date May 2016
Scale 1:500 @ A4
Source: Ordnance Survey
Figure Reference P1604_4_14

KRONEN LTD

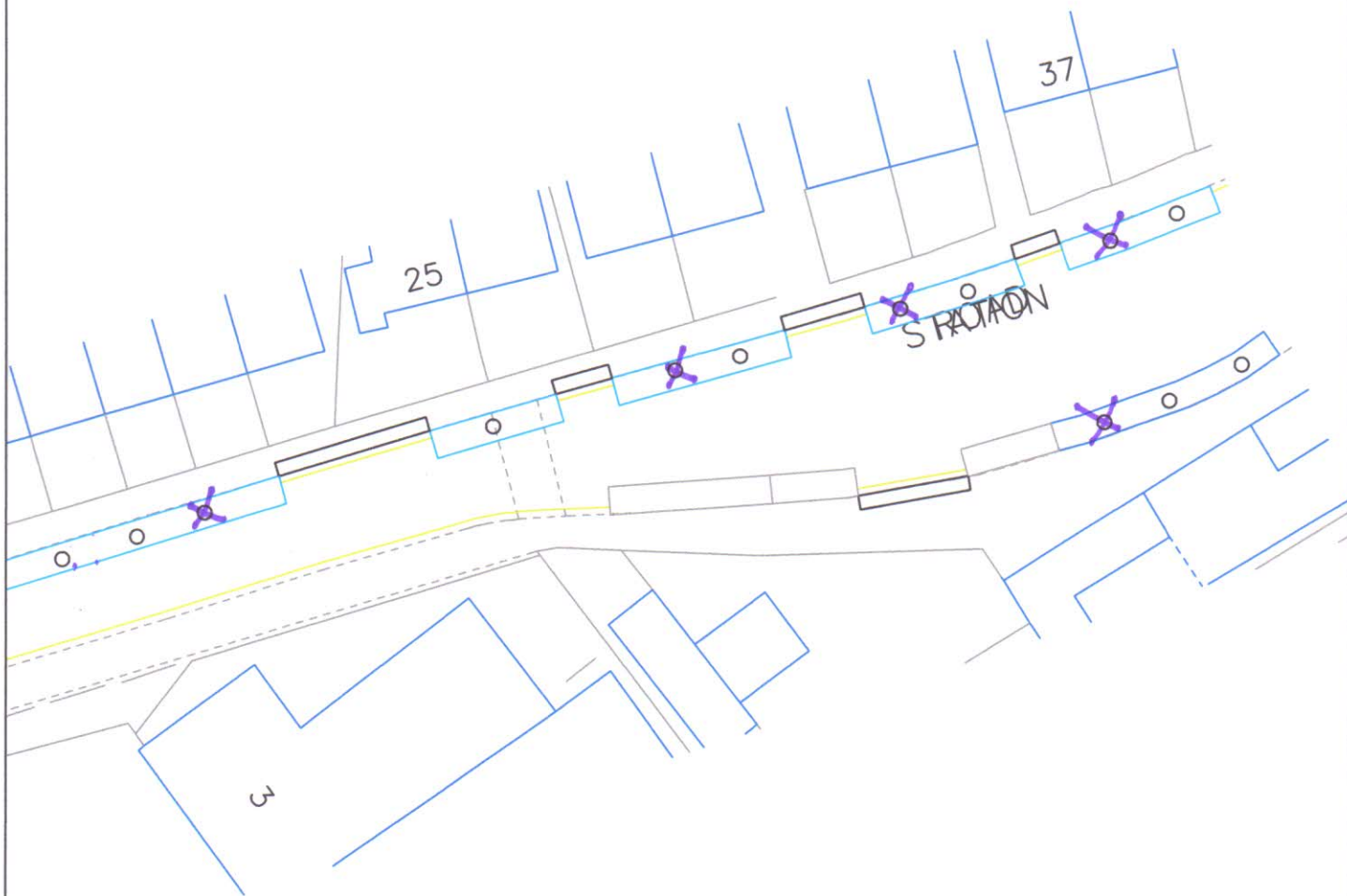
SPECIALIST DEVELOPMENT
TRANSPORT PLANNING

Kronen Limited
Specialist Development Transport Planning
16 Church Road, Leatherhead, KT22 8AY
info@kronenlimited.com
020 8541 1139
www.kronenlimited.com

Project
Proposed Development at
Informers House, 2 High Street,
Teddington, TW11 8EW

Figure
Figure 15 Parking Survey Area
Station Road (3 of 3)

Date: May 2016
Scale: 1:500 @ A4
Source: Ordnance Survey
Figure Reference: P1604.4_15



KRONEN LTD

SPECIALIST DEVELOPMENT
TRANSPORT PLANNING

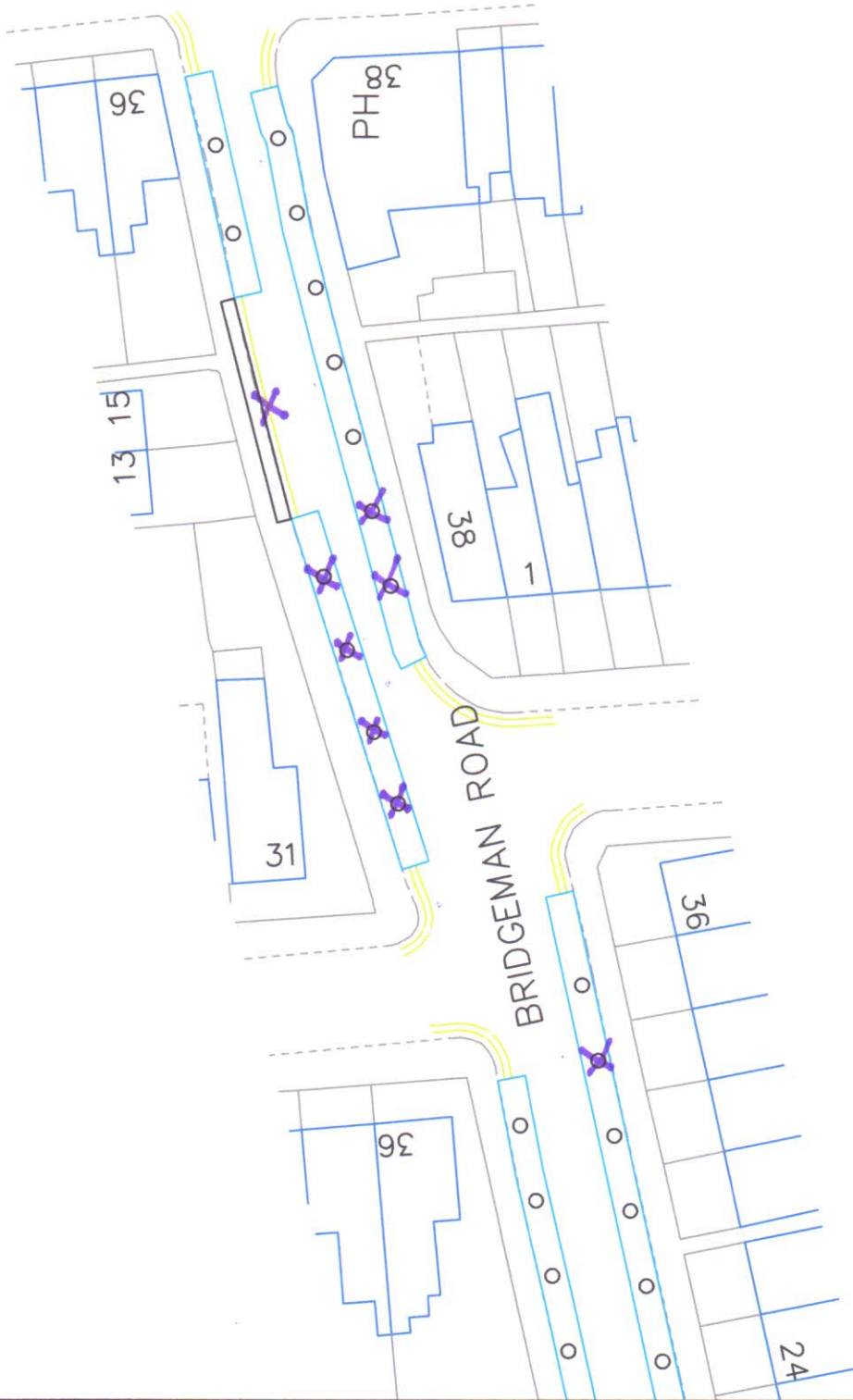
Kronen Limited
Specialist Development Transport Planning
16 Church Road, Leatherhead, KT22 8AY
info@kronenlimited.com
020 8541 1139
www.kronenlimited.com

Project
Proposed Development at
Informers House, 2 High Street,
Teddington, TW11 8EW

Figure
Figure 16 Parking Survey Area
Bridgeman Road (1 of 2)

Date May 2016
Scale 1:500 @ A4
Source: Ordnance Survey
Figure Reference P1604.4_16





KRONEN LTD

SPECIALIST DEVELOPMENT
TRANSPORT PLANNING

Kronen Limited
Specialist Development Transport Planning
16 Church Road, Leatherhead, KT22 8AY
info@kronenlimited.com
020 8541 1139
www.kronenlimited.com

Project
Proposed Development at
Informer House, 2 High Street,
Teddington, TW11 8EW

Figure
Figure 17 Parking Survey Area
Bridgeman Road (2 of 2)

Date May 2016
Scale 1:500 @ A4
Source: Ordnance Survey
Figure Reference P1604_4_17



KRONEN LTD
 SPECIALIST DEVELOPMENT
 TRANSPORT PLANNING

Kronen Limited
 Specialist Development Transport Planning
 16 Church Road, Leatherhead, KT22 8AY
 info@kronenlimited.com
 020 8541 1139
 www.kronenlimited.com

Project
 Proposed Development at
 Informer House, 2 High Street,
 Teddington, TW11 8EW

Figure
 Figure 18 Parking Survey Area
 Christchurch Avenue (1 of 1)

Date May 2016
 Scale 1:500 @ A4
 Source: Ordnance Survey
 Figure Reference P1604_4_18