

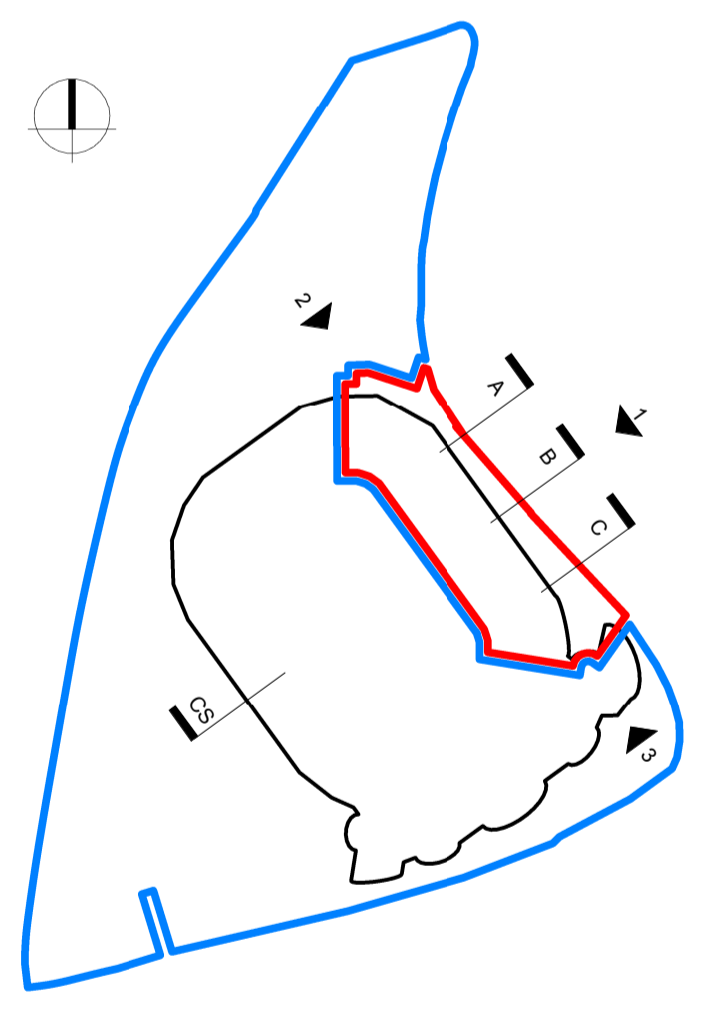
NOTES

To be read in conjunction with the following drawing series:
 001, 020, 030, 110, 120, 200, 300, 800.

KEY


- Development Boundary
- Site Ownership Boundary
- Area out of scope

KEY PLAN

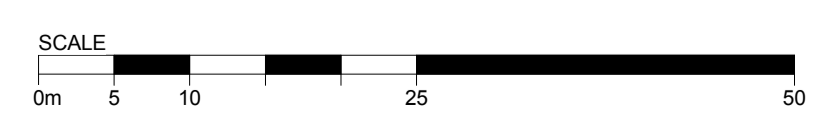


PLANNING

Client _____
 RFU _____
 Project _____
**TWICKENHAM STADIUM
 EAST STAND EXTENSION**
 Drawing title _____
LEVEL 4 EXISTING GA PLAN



Scale at A1
1 : 500
 File ref _____
 East Stand Extension
 Drawn by _____ Date drawn _____
 AE 10.06.16
 Checked by _____ Date checked _____
 PY 10.06.16



Project number 15735 Drawing number 014 Revision P01