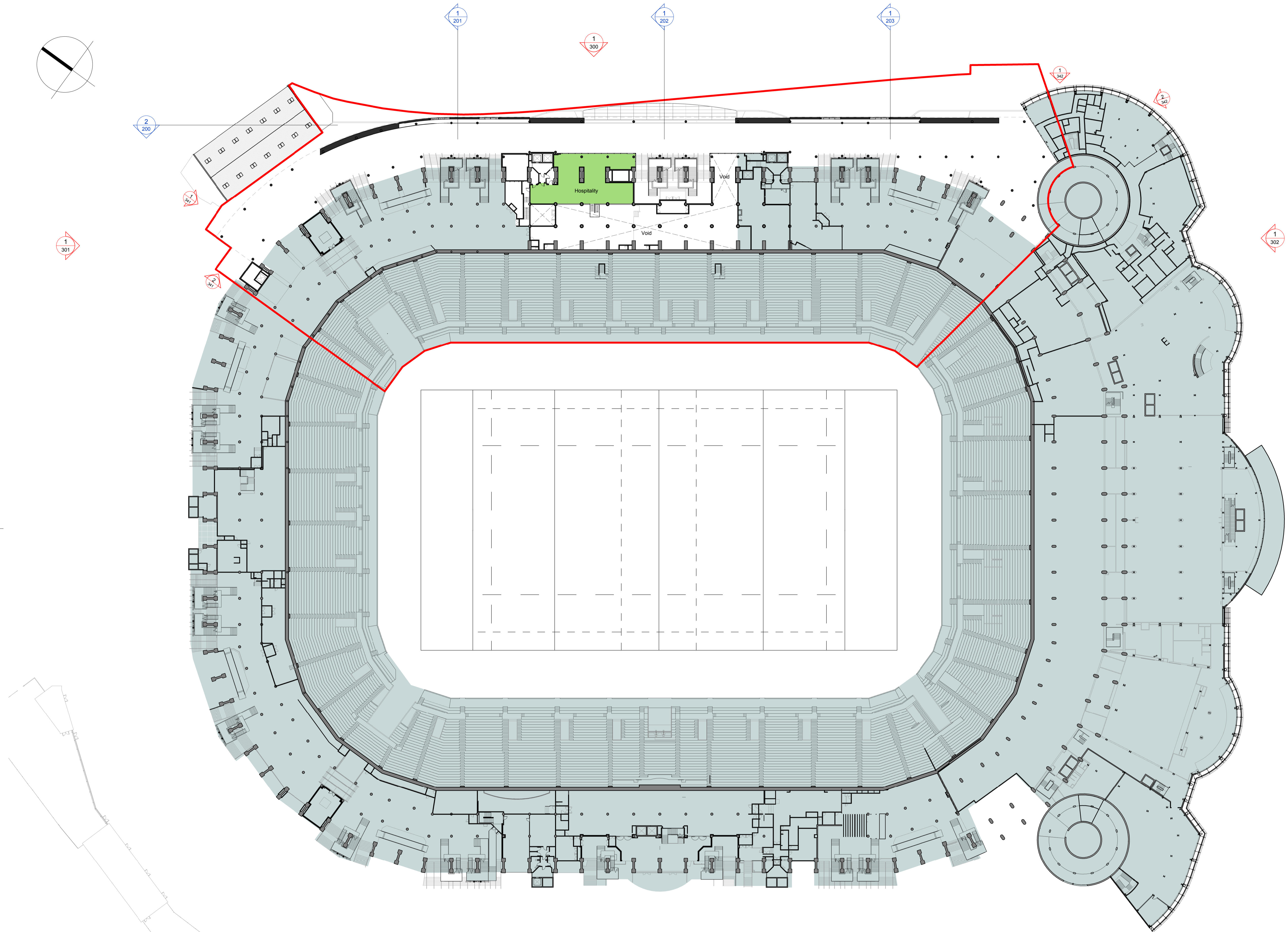
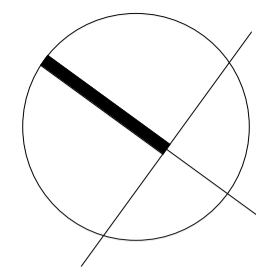


| Revisions | | |
|--------------|------------------------|-------|
| P01 28.06.16 | PLANNING ISSUE | AE PY |
| P02 14.07.16 | REVISED PLANNING ISSUE | KI PY |



NOTES

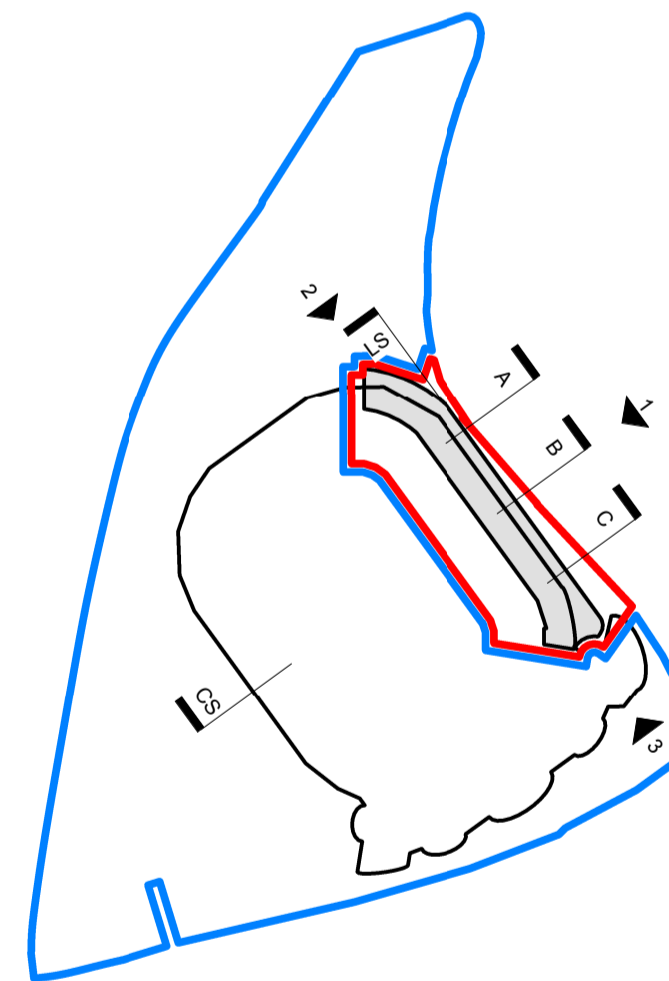
To be read in conjunction with the following drawing series:
 001,010,020,030,120,200,300,800.

All colours denote hospitality and support areas as noted on the drawings.

KEY

- Development Boundary
- Site Ownership Boundary
- Area out of scope (The areas marked grey are those parts of the stadium, at this level, where no physical works are proposed).

KEY PLAN



PLANNING

Client _____


RFU _____

Project _____

**TWICKENHAM STADIUM
 EAST STAND EXTENSION**

Drawing title _____

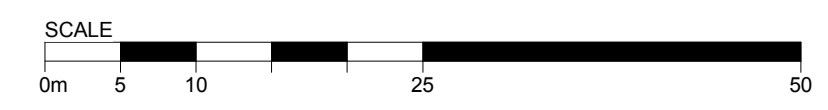
LEVEL 2A PROPOSED GA PLAN



London
 1 James Street
 London W1U 1DR
 T+44(0)20 7907 2222
 F+44(0)20 7907 2299

Sevenoaks
 7 Blighs Walk
 Sevenoaks TN13 1DB
 T+44(0)20 7907 2222
 F+44(0)1732 467 841

| | |
|-------------|----------------------|
| Scale at A1 | 1 : 500 |
| File ref | East Stand Extension |
| Drawn by | Date drawn |
| NK | 10.06.16 |
| Checked by | Date checked |
| PY | 14.07.16 |



| Project number | Drawing number | Revision |
|----------------|----------------|----------|
| 15735 | 112 | P02 |