

NOTES

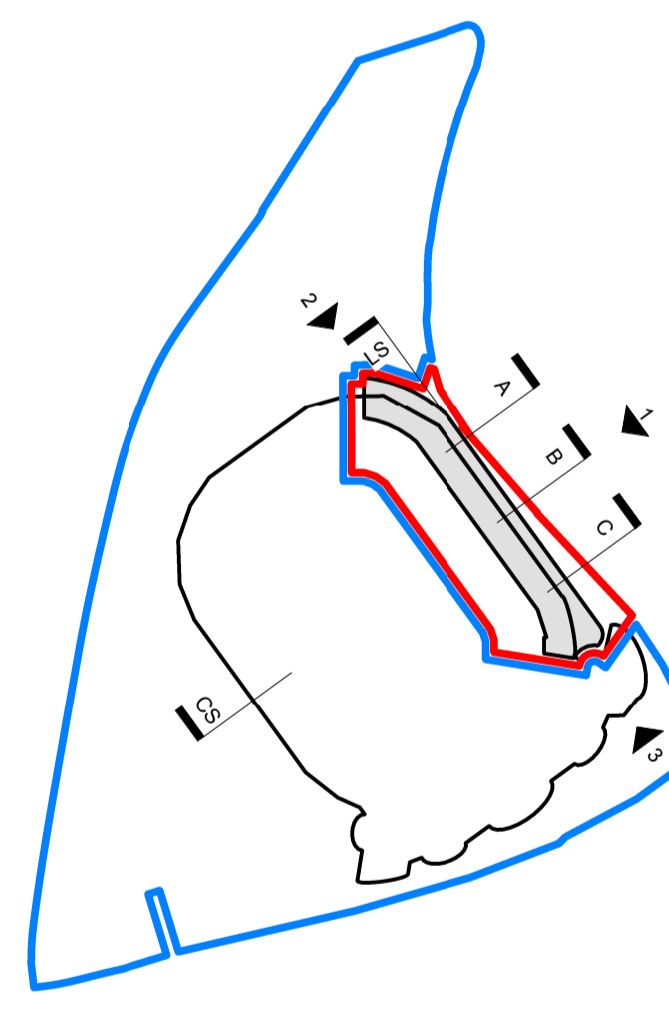
To be read in conjunction with the following drawing series:
 001,010,020,030,120,200,300,800.

All colours denote hospitality and support areas as noted on the drawings.

KEY


- Development Boundary
- Site Ownership Boundary
- Area out of scope (The areas marked grey are those parts of the stadium, at this level, where no physical works are proposed).

KEY PLAN



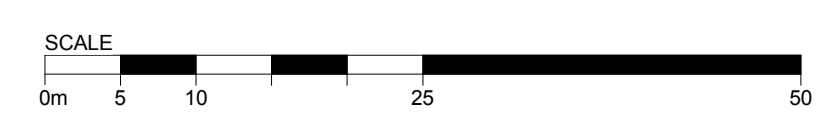
PLANNING

Client _____
 RFU _____
 Project _____
**TWICKENHAM STADIUM
 EAST STAND EXTENSION**
 Drawing title _____
LEVEL 3 PROPOSED GA PLAN



London 1 James Street London W1U 1DR
 T+44(0)20 7907 2222 F+44(0)20 7907 2299
 Sevenoaks 7 Blighs Walk Sevenoaks TN13 1DB
 T+44(0)20 7907 2222 F+44(0)1732 467 841

Scale at A1
1 : 500
 File ref _____
 East Stand Extension
 Drawn by _____ Date drawn _____
 Checked by _____ Date checked _____
 PY 14.07.16



Project number 15735 Drawing number 113 Revision P02