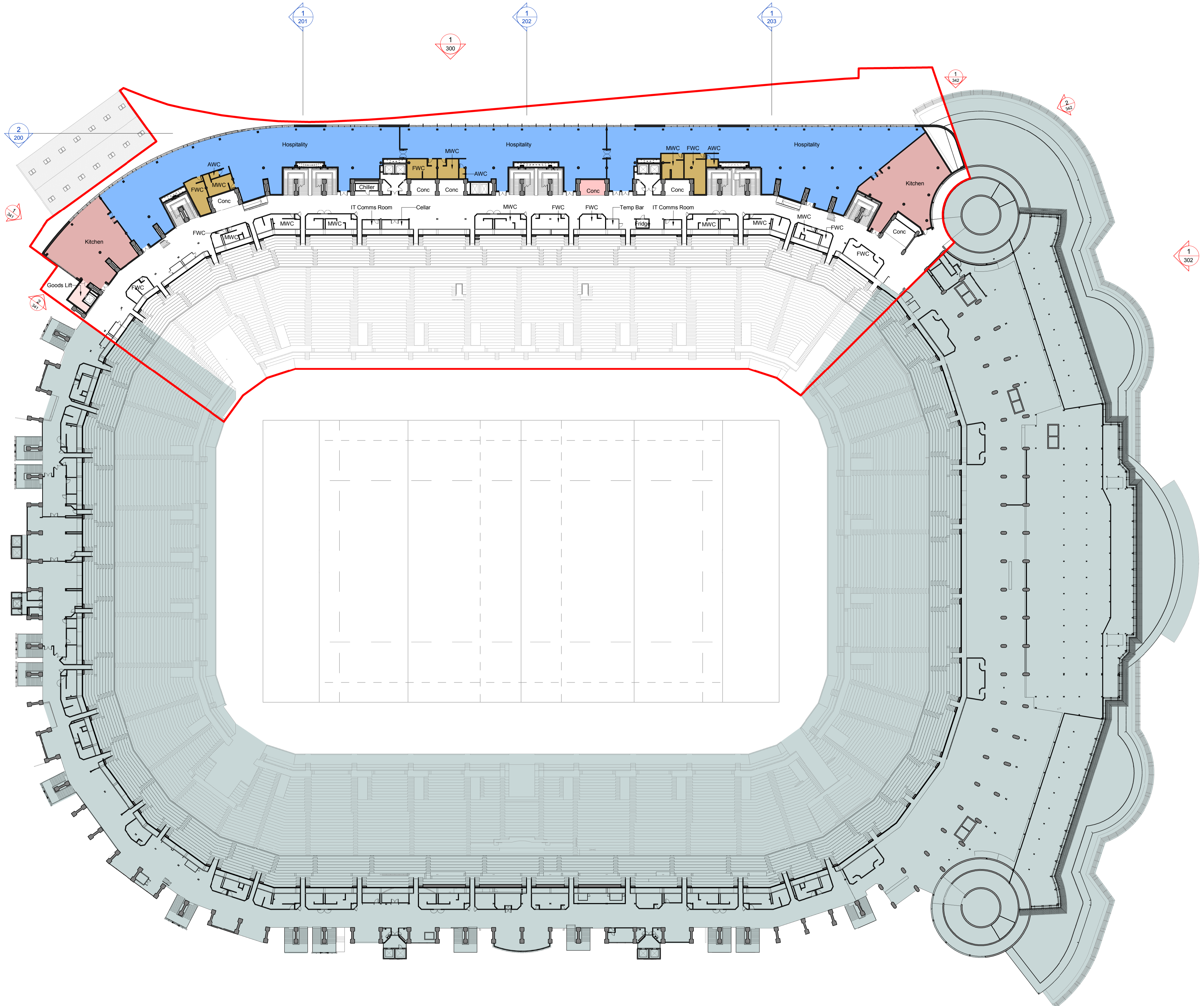
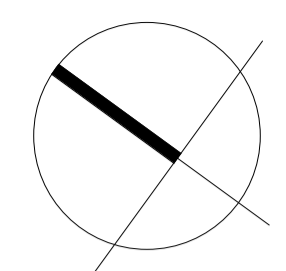


Revisions		
P01 28.06.16	PLANNING ISSUE	AE PY
P02 14.07.16	REVISED PLANNING ISSUE	KI PY



NOTES

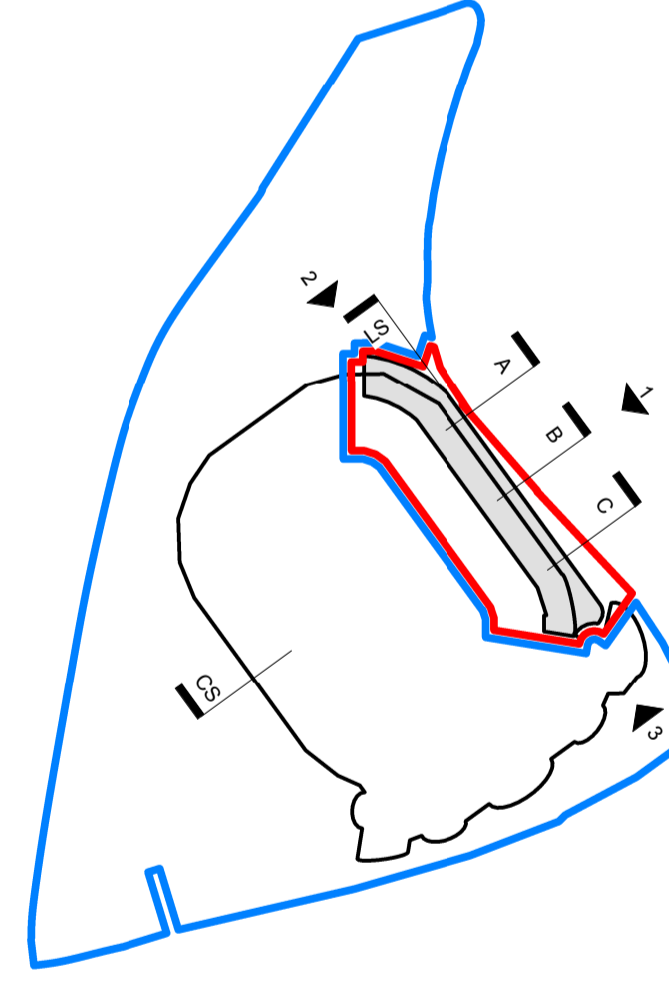
To be read in conjunction with the following drawing series:
 001,010,020,030,120,200,300,800.

All colours denote hospitality and support areas as noted on the drawings.

KEY

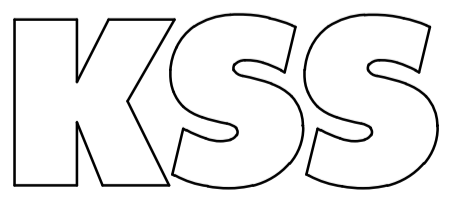
- Development Boundary
- Site Ownership Boundary
- Area out of scope (The areas marked grey are those parts of the stadium, at this level, where no physical works are proposed).

KEY PLAN



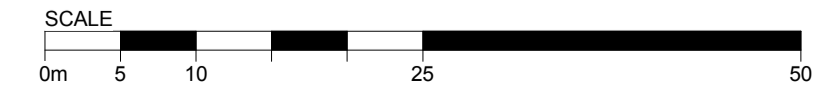
PLANNING

Client: RFU
 Project: TWICKENHAM STADIUM EAST STAND EXTENSION
 Drawing title: LEVEL 4 PROPOSED GA PLAN



London: 1 James Street, London W1U 1DR, T+44(0)20 7907 2222, F+44(0)20 7907 2299
 Sevenoaks: 7 Blighs Walk, Sevenoaks TN13 1DB, T+44(0)20 7907 2222, F+44(0)1732 467 841

Scale at A1	1 : 500
File ref	East Stand Extension
Drawn by	Date drawn
NK	10.06.16
Checked by	Date checked
PY	14.07.16



Project number	Drawing number	Revision
15735	114	P02