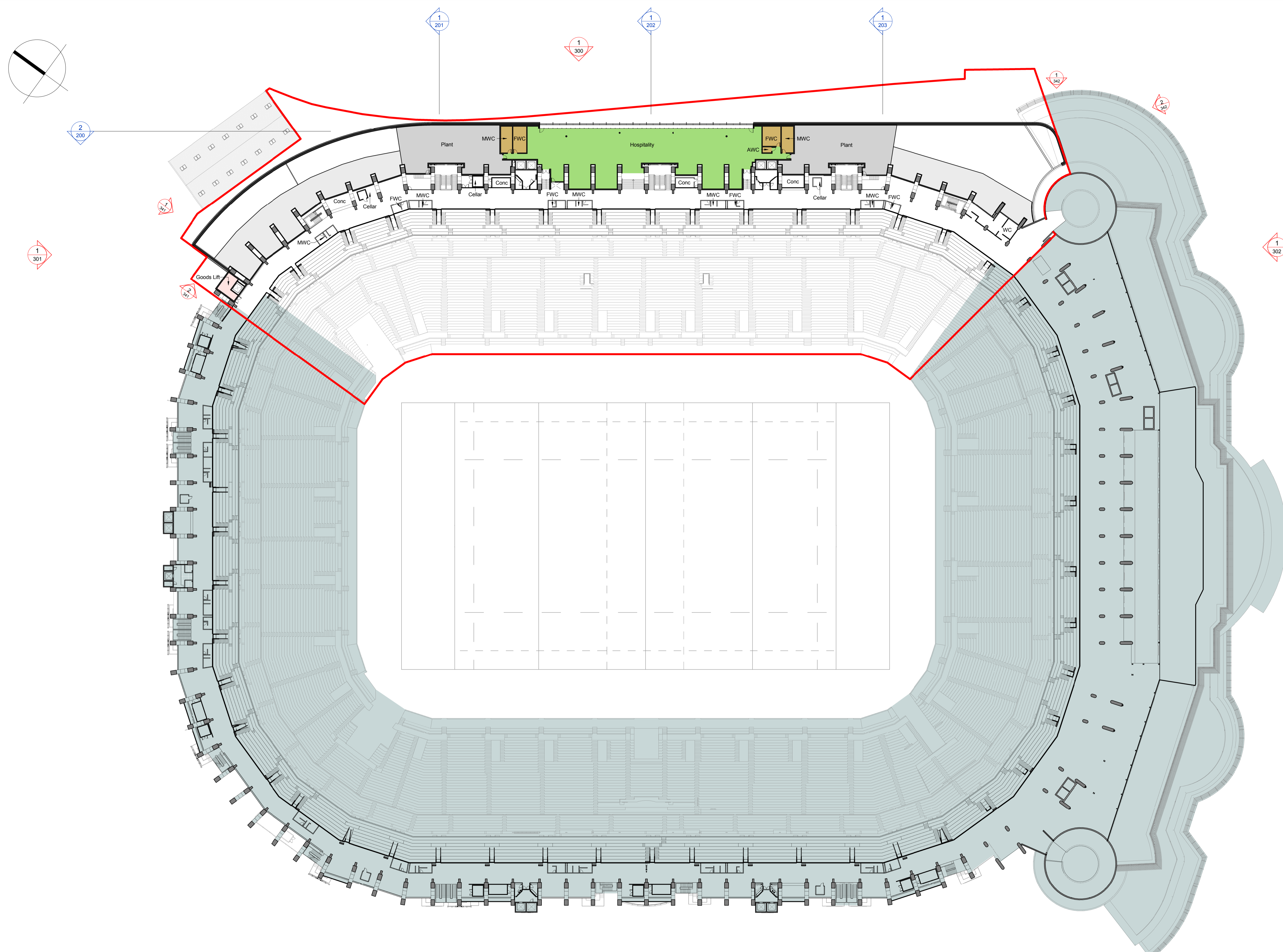


Revisions		
P01 28.06.16	PLANNING ISSUE	AE PY
P02 14.07.16	REVISED PLANNING ISSUE	KI PY



NOTES

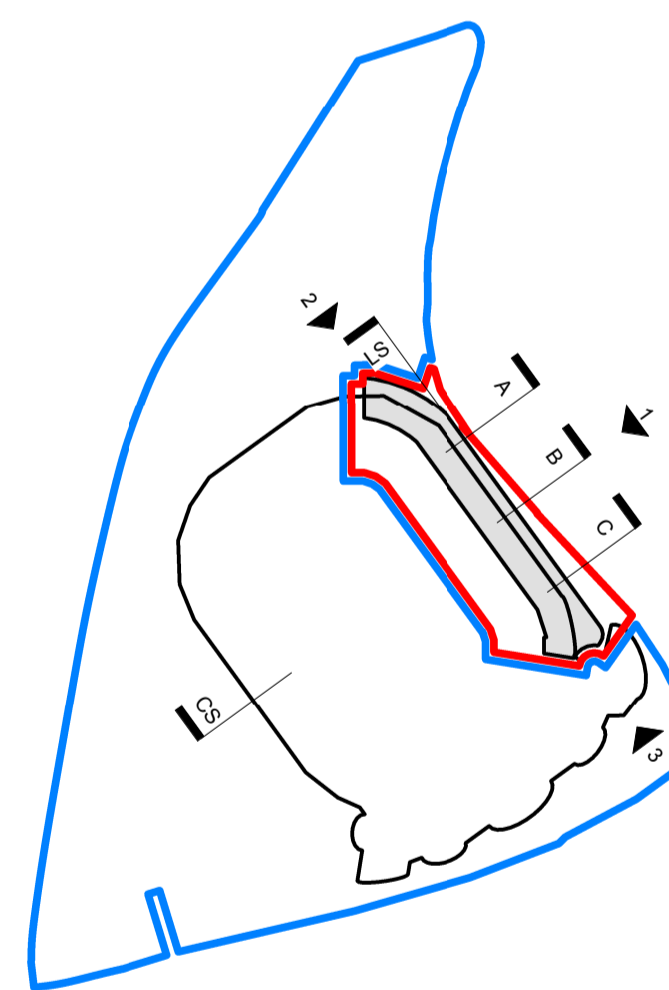
To be read in conjunction with the following drawing series:
 001,010,020,030,120,200,300,800.

All colours denote hospitality and support areas as noted on the drawings.

KEY

- Development Boundary
- Site Ownership Boundary
- Area out of scope (The areas marked grey are those parts of the stadium, at this level, where no physical works are proposed).

KEY PLAN



PLANNING

Client _____

RFU _____

Project _____

**TWICKENHAM STADIUM
 EAST STAND EXTENSION**

Drawing title _____

LEVEL 5A PROPOSED GA PLAN

KSS

Scale at A1
 1 : 500

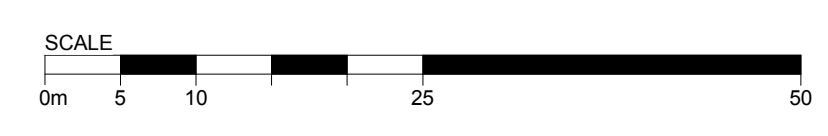
File ref
 East Stand Extension

Drawn by _____ Date drawn _____

Checked by _____ Date checked _____

Project number _____ Drawing number _____ Revision _____

London 1 James Street London W1U 1DR T+44(0)20 7907 2222 F+44(0)20 7907 2299	Sevenoaks 7 Bilghs Walk Sevenoaks TN13 1DB T+44(0)20 7907 2222 F+44(0)1732 467 841	NK 10.06.16 PY 14.07.16
--	--	----------------------------------



Project number	Drawing number	Revision
15735	116	P02