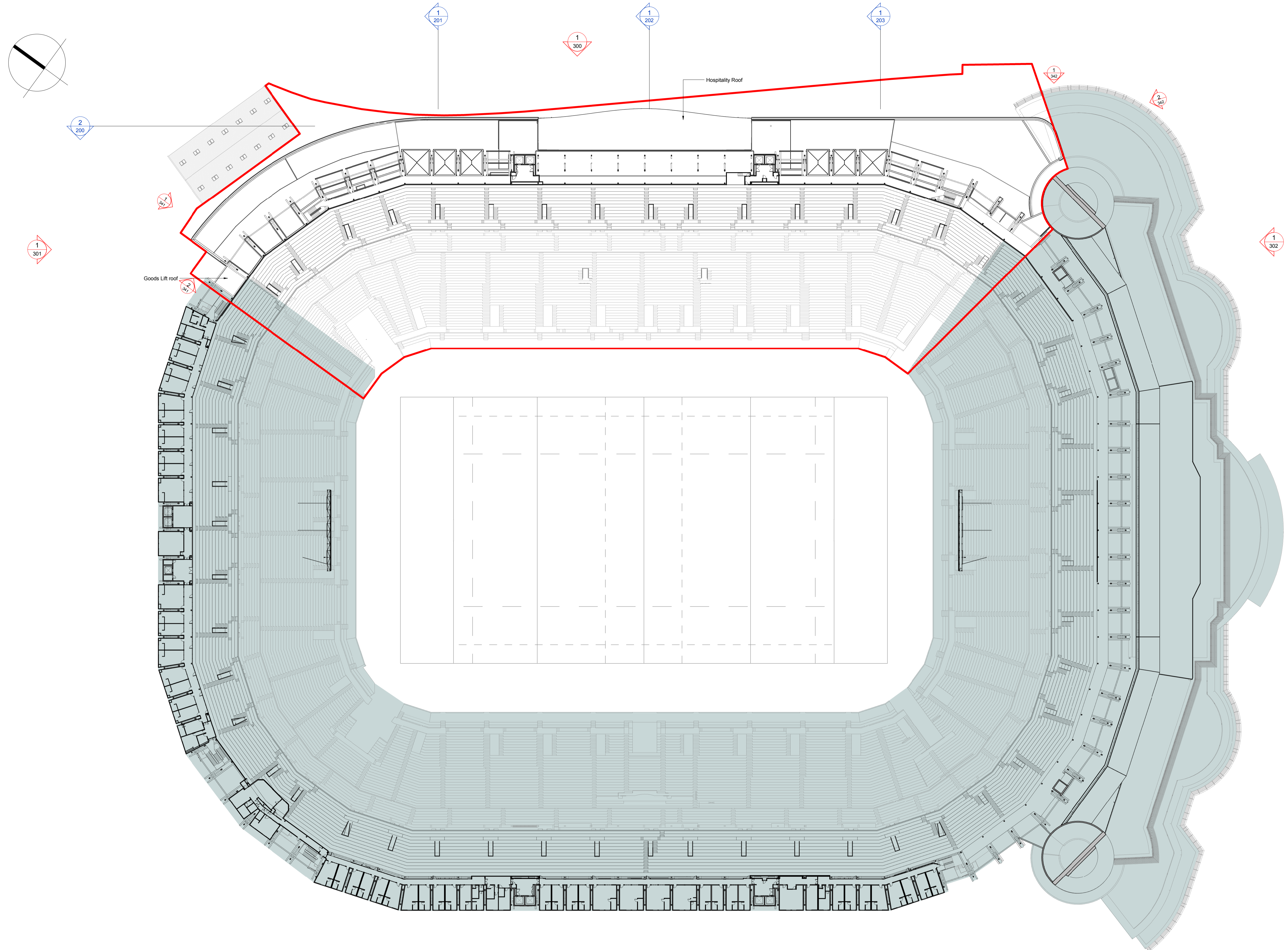


Revisions		
Rev	Description	By
P01 28.06.16	PLANNING ISSUE	AE PY
P02 14.07.16	REVISED PLANNING ISSUE	KI PY



NOTES

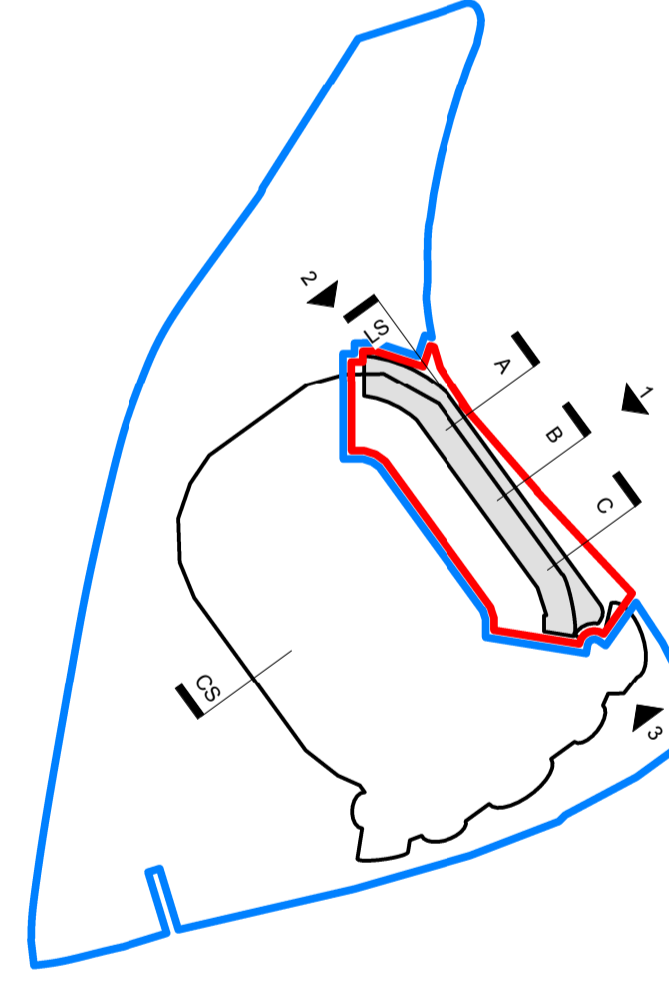
To be read in conjunction with the following drawing series:
 001,010,020,030,120,200,300,800.

All colours denote hospitality and support areas as noted on the drawings.

KEY

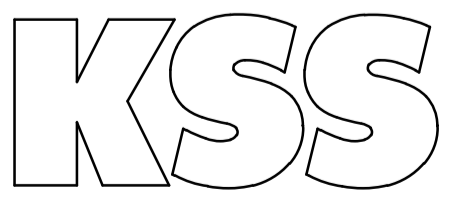
- Development Boundary
- Site Ownership Boundary
- Area out of scope (The areas marked grey are those parts of the stadium, at this level, where no physical works are proposed).

KEY PLAN



PLANNING

Client: _____
 RFU
 Project: _____
**TWICKENHAM STADIUM
 EAST STAND EXTENSION**
 Drawing title: _____
LEVEL 6 PROPOSED GA PLAN



Scale at A1
1 : 500
 File ref: _____
 East Stand Extension
 Drawn by: _____ Date drawn: _____
 Checked by: NK Date checked: 10.06.16
 PY Date checked: 14.07.16

Project number	Drawing number	Revision
15735	117	P02

