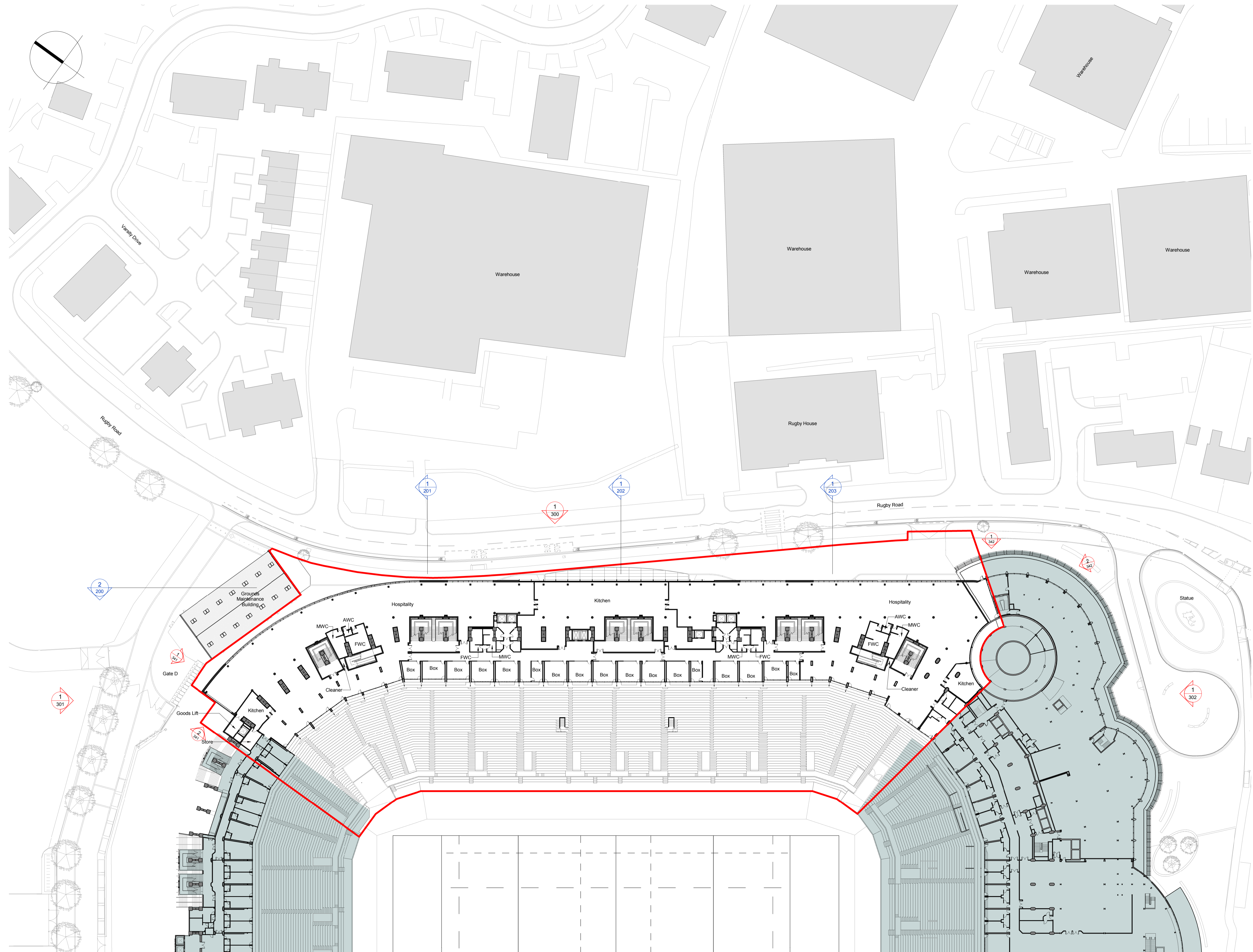


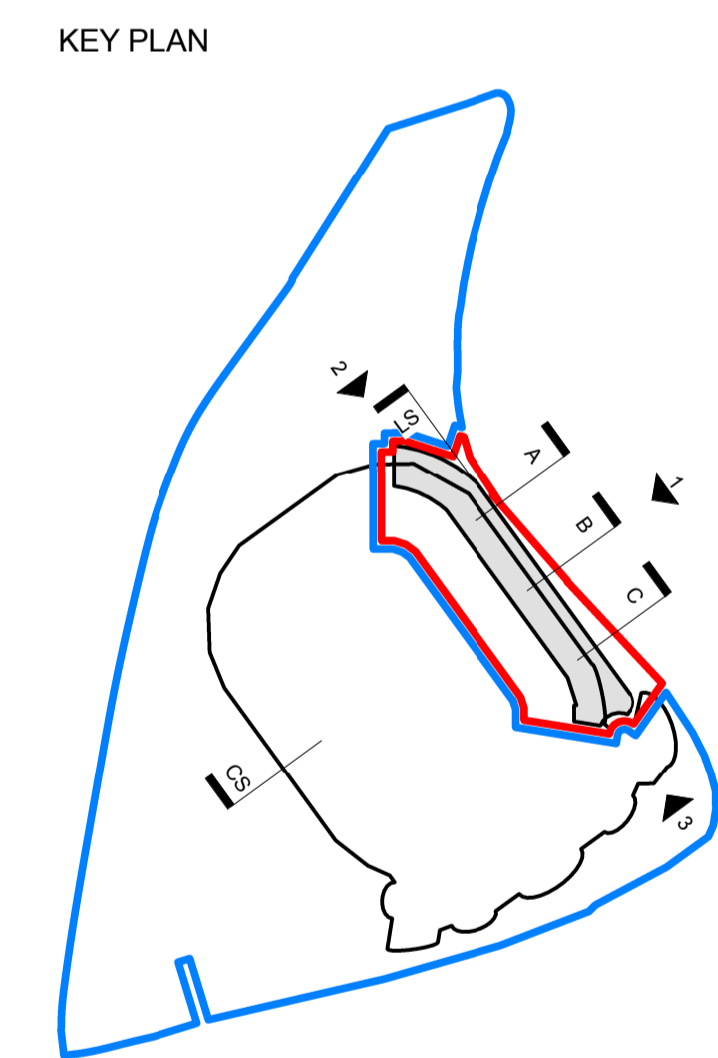
Revisions	PLANNING ISSUE	AE	PY
P01 28.06.16	PLANNING ISSUE	AE	PY
P02 14.07.16	REVISED PLANNING ISSUE	KI	PY



**NOTES**  
 This is an indicative plan for context purposes only.  
 To be read in conjunction with the following drawing series:  
 001.010.020.030,110,200,300,800.  
 All colours denote hospitality and support areas as note on the drawings.

**KEY**

- Development Boundary
- Site Ownership Boundary
- Area out of scope (The areas marked grey are those parts of the stadium, at this level, where no physical works are proposed).

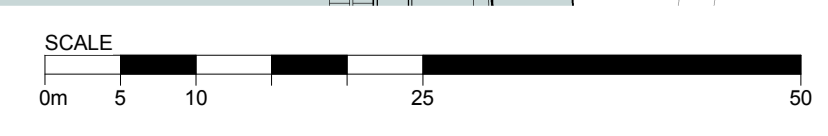


**PLANNING**  
 Client  
 RFU  
 Project  
**TWICKENHAM STADIUM  
 EAST STAND EXTENSION**  
 Drawing title  
**LEVEL 3 CONTEXT PLAN  
 PLANNING**

**KSS** Scale at A1  
 1 : 500  
 File ref  
 East Stand Extension  
 Drawn by Date drawn  
 Checked by Date checked  
 PY 14.07.16

London  
 1 James Street  
 London W1U 1DR  
 T+44(0)20 7907 2222  
 F+44(0)20 7907 2299

Sevenoaks  
 7 Blighs Walk  
 Sevenoaks TN13 1DB  
 T+44(0)20 7907 2222  
 F+44(0)1732 467 841



Project number	Drawing number	Revision
15735	123	P02