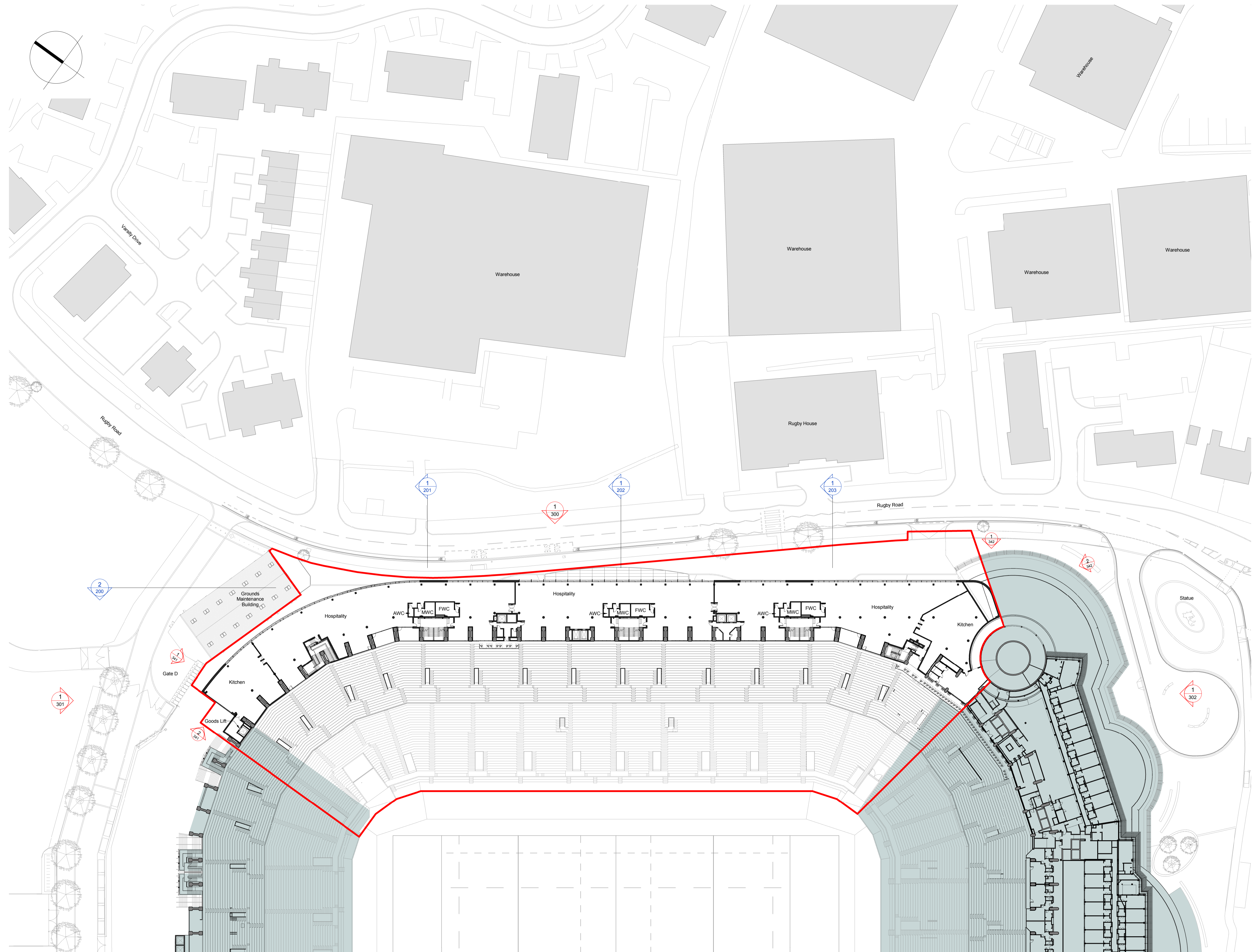


Revisions	PLANNING ISSUE	AE	PY
P01 28.06.16	PLANNING ISSUE	AE	PY
P02 14.07.16	REVISED PLANNING ISSUE	KI	PY



**NOTES**

This is an indicative plan for context purposes only.

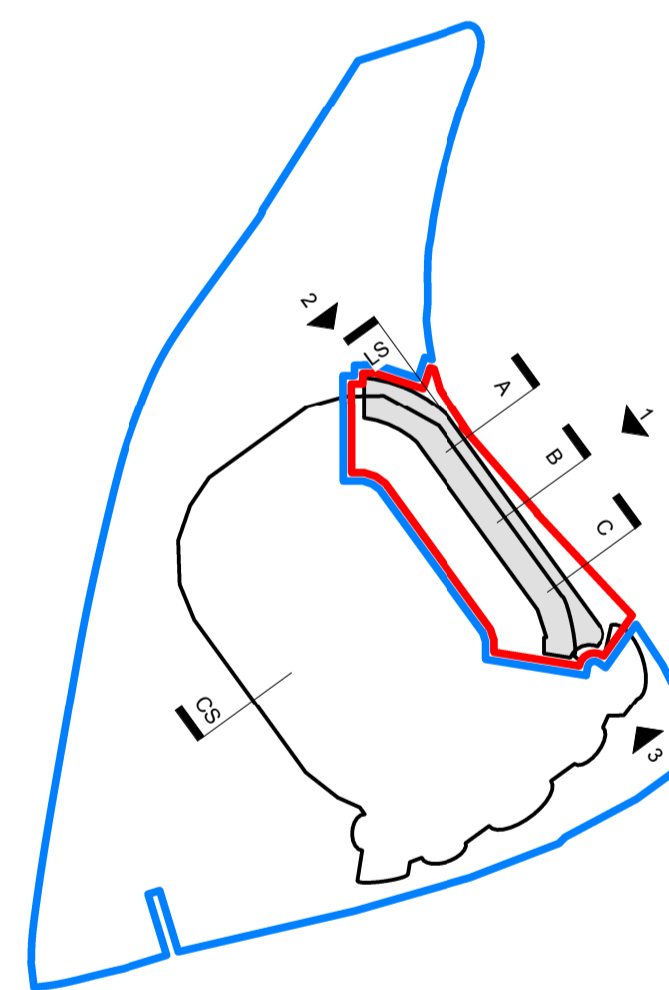
To be read in conjunction with the following drawing series:  
 001.010.020.030,110.200.300,800.

All colours denote hospitality and support areas as note on the drawings.

**KEY**


- Development Boundary
- Site Ownership Boundary
- Area out of scope (The areas marked grey are those parts of the stadium, at this level, where no physical works are proposed).

**KEY PLAN**



**PLANNING**

Client  
 RFU  
 Project  
**TWICKENHAM STADIUM  
 EAST STAND EXTENSION**  
 Drawing title  
**LEVEL 4A CONTEXT PLAN  
 PLANNING**



Scale at A1  
 1 : 500  
 File ref  
 East Stand Extension  
 Drawn by NK 10.06.16  
 Checked by PY 14.07.16

Project number	Drawing number	Revision
15735	125	P02

