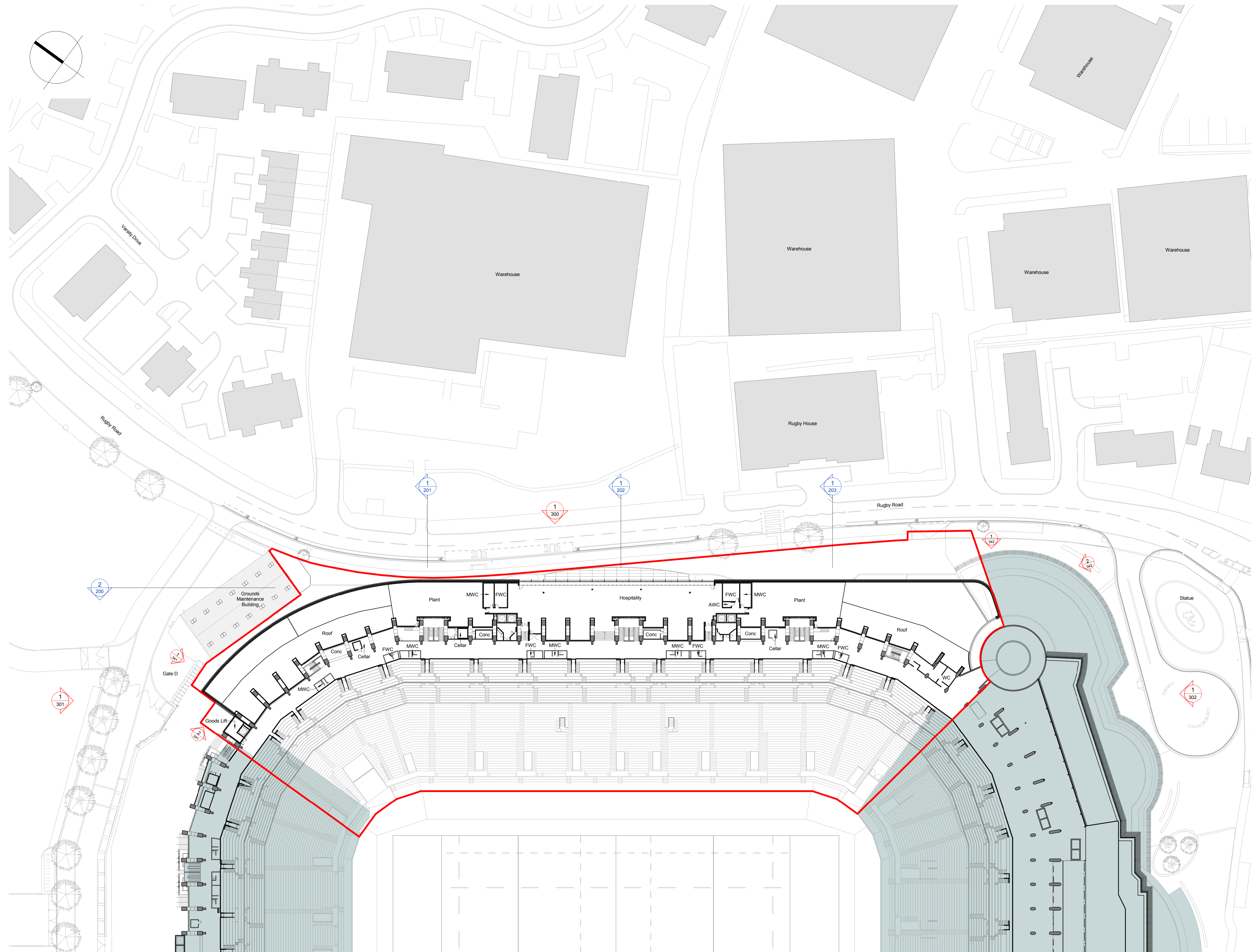


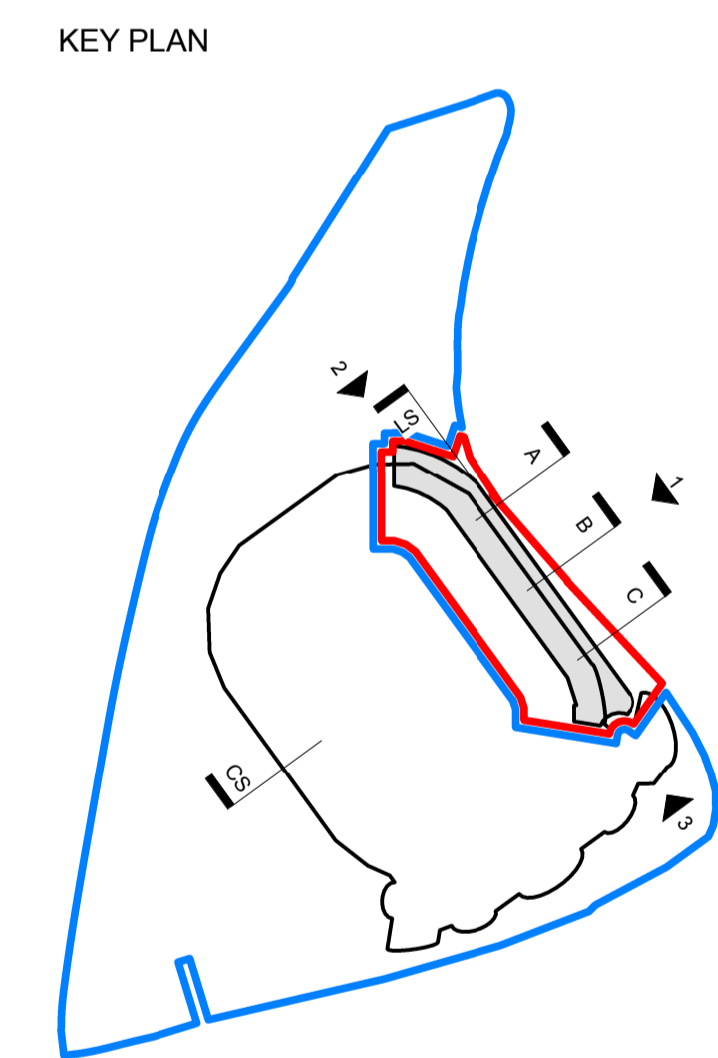
Revisions	PLANNING ISSUE	AE	PY
P01 28.06.16	PLANNING ISSUE	AE	PY
P02 14.07.16	REVISED PLANNING ISSUE	KI	PY



NOTES
 This is an indicative plan for context purposes only.
 To be read in conjunction with the following drawing series:
 001.010.020.030,110,200,300,800.
 All colours denote hospitality and support areas as note on the drawings.

KEY

- Development Boundary
- Site Ownership Boundary
- Area out of scope (The areas marked grey are those parts of the stadium, at this level, where no physical works are proposed).



PLANNING

Client
 RFU

Project
 TWICKENHAM STADIUM
 EAST STAND EXTENSION

Drawing title
 LEVEL 5A CONTEXT PLAN
 PLANNING

KSS Scale at A1
 1 : 500

File ref
 East Stand Extension

Drawn by
 Date drawn

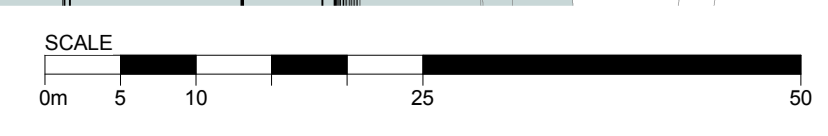
Checked by
 Date checked

London
 1 James Street
 London W1U 1DR
 T+44(0)20 7907 2222
 F+44(0)20 7907 2299

Sevenoaks
 7 Blighs Walk
 Sevenoaks TN13 1DB
 T+44(0)20 7907 2222
 F+44(0)1732 467 841

NK
 10.06.16

PY
 14.07.16



Project number	Drawing number	Revision
15735	126	P02