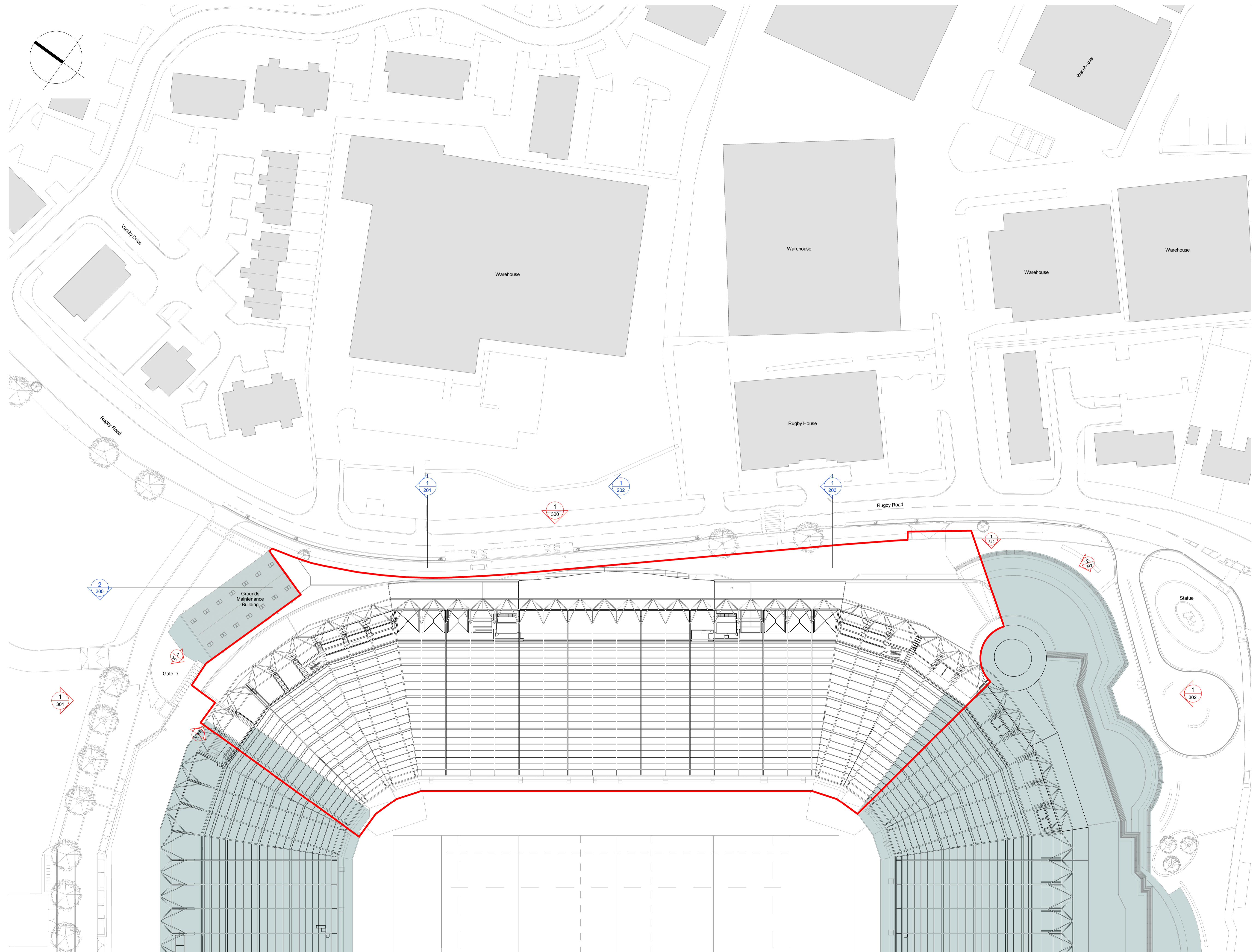


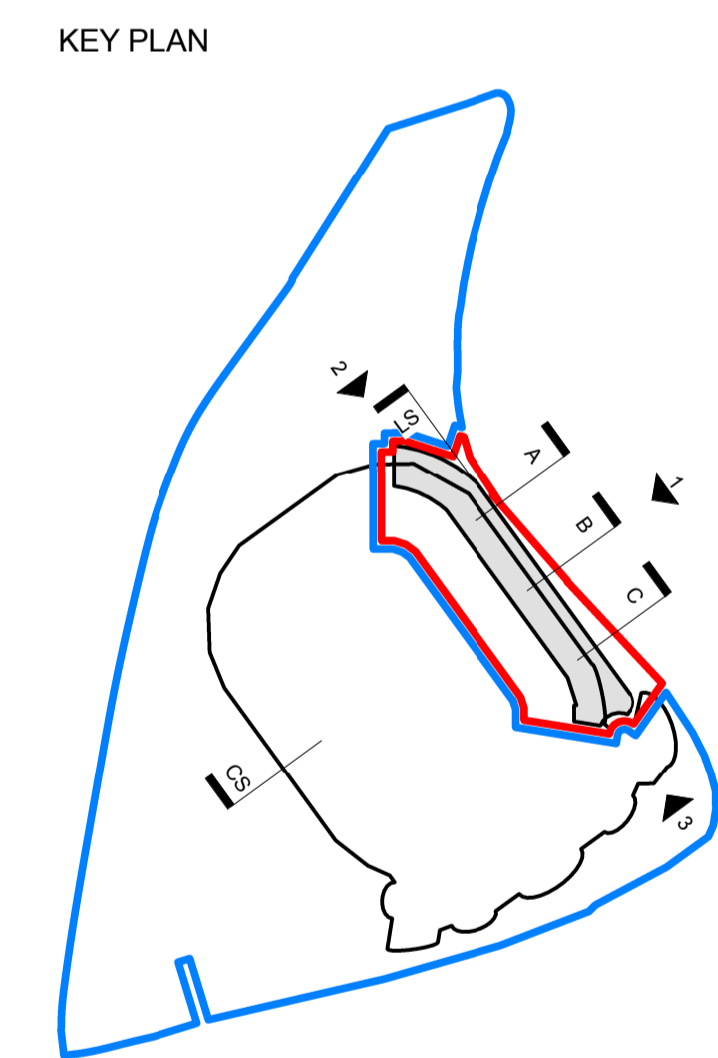
Revisions		
NO	DATE	DESCRIPTION
P01	28.06.16	PLANNING ISSUE
P02	14.07.16	REVISED PLANNING ISSUE



NOTES
 This is an indicative plan for context purposes only.
 To be read in conjunction with the following drawing series:
 001.010.020.030, 110.200.300.800.
 All colours denote hospitality and support areas as note on the drawings.

KEY

- Development Boundary
- Site Ownership Boundary
- Area out of scope (The areas marked grey are those parts of the stadium, at this level, where no physical works are proposed).



PLANNING

Client _____

RFU _____

Project _____

**TWICKENHAM STADIUM
 EAST STAND EXTENSION**

Drawing title _____

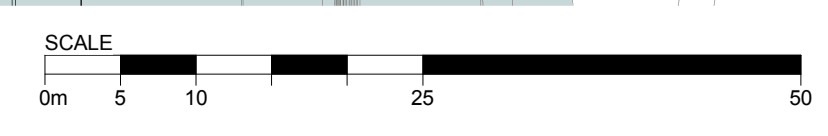
**LEVEL 7 ROOF CONTEXT PLAN
 PLANNING**

KSS Scale at A1
 1 : 500

File ref _____
 East Stand Extension

Drawn by _____ Date drawn _____
 Checked by _____ Date checked _____
 NK 10.06.16
 PY 14.07.16

London 1 James Street London W1U 1DR T+44(0)20 7907 2222 F+44(0)20 7907 2299
 Sevenoaks 7 Blighs Walk Sevenoaks TN13 1DB T+44(0)20 7907 2222 F+44(0)1732 467 841



Project number	Drawing number	Revision
15735	128	P02