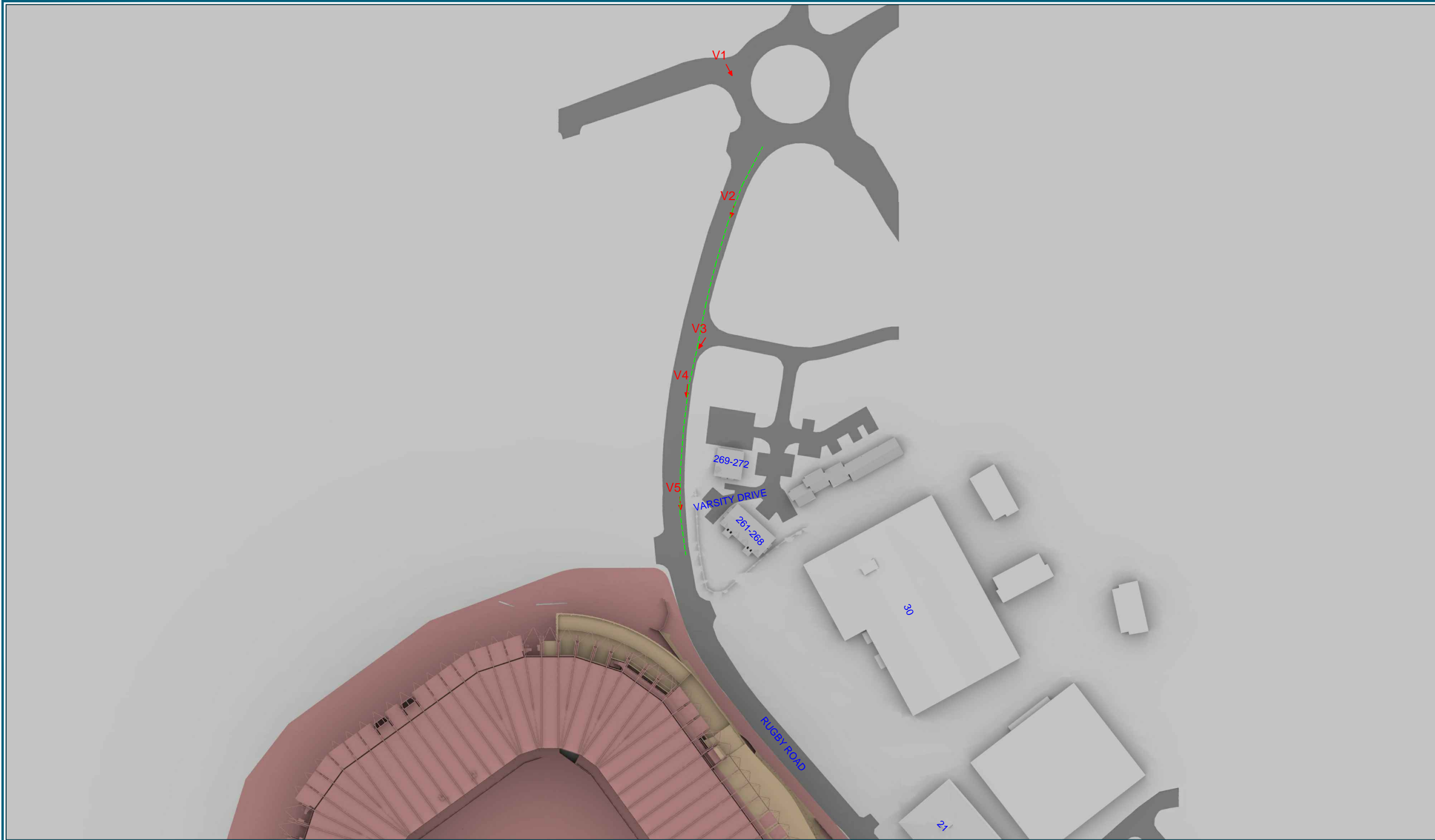


Sample viewpoints






Sources: Site Photos
Point Cloud Data

Ordnance Survey

15735 - ARCH Master - R16 - 160617.rvt
Set of information:
15735TwickenhamStadiumEastStandDevelopment_210879

Key:


- Proposed Scheme
- Existing Buildings
- V5 Viewpoint
- - - Sequence Path



Project: Twickenham Stadium


Title: Site Plan
Viewpoints and Sequence Path
for Solar Glare Study

Point 2 Surveyors Ltd,
3rd Floor,
17 Slingsby Place,
London WC2E 9AB,
0207 836 5828
www.point2surveyors.com




Drawn By: CGC/EVJ Scale: 1:1500 Date: JUN 16

Dwg No: **P921/SG/00**



Viewpoint 1



Viewpoint 2

Sources: Site Photos
Point Cloud Data

Ordnance Survey

15735 - ARCH Master - R16 - 160617.rvt
Set of information:
15735TwickenhamStadiumEastStandDevelopment_210879

Key:

Project: Twickenham Stadium

Title: Solar Glare
Viewpoints 1 and 2

Point 2 Surveyors Ltd,
3rd Floor,
17 Slingsby Place,
London WC2E 9AB,
0207 836 5828
www.point2surveyors.com

Drawn By: CGC/EVJ


Scale: NTS

Date: JUN 16

Dwg No:


P921/SG/01





21st APR 06:38 BST

Viewpoint 3



10th FEB 08:03 GMT

Viewpoint 4

Sources: Site Photos
Point Cloud Data

Ordnance Survey

15735 - ARCH Master - R16 - 160617.rvt
Set of information:
15735TwickenhamStadiumEastStandDevelopment_210879

Key:

Project: Twickenham Stadium

Title: Solar Glare
Viewpoints 3 and 4

Point 2 Surveyors Ltd,
3rd Floor,
17 Slingsby Place,
London WC2E 9AB,
0207 836 5828
www.point2surveyors.com


Drawn By: CGC/EVJ

Scale: NTS

Date: JUN 16


Dwg No: **P921/SG/02**





21st MAR 06:53 GMT

Viewpoint 4



21st JUN 06:11 BST

Viewpoint 4

Sources: Site Photos
Point Cloud Data

Ordnance Survey

15735 - ARCH Master - R16 - 160617.rvt
Set of information:
15735TwickenhamStadiumEastStandDevelopment_210879

Key:

Project: Twickenham Stadium

Title: Solar Glare
Viewpoints 4

Point 2 Surveyors Ltd,
3rd Floor,
17 Slingsby Place,
London WC2E 9AB,
0207 836 5828
www.point2surveyors.com


Drawn By: CGC/EVJ

Scale: NTS

Date: JUN 16


Dwg No: **P921/SG/03**





17th MAY 08:03 GMT

Viewpoint 5



17th FEB 08:26 GMT

Viewpoint 5

Sources: Site Photos
Point Cloud Data

Ordnance Survey

15735 - ARCH Master - R16 - 160617.rvt
Set of information:
15735TwickenhamStadiumEastStandDevelopment_210879

Key:

Project: Twickenham Stadium

Title: Solar Glare
Viewpoint 5

Point 2 Surveyors Ltd,
3rd Floor,
17 Slingsby Place,
London WC2E 9AB,
0207 836 5828
www.point2surveyors.com

Drawn By: CGC/EVJ


Scale: NTS

Date: JUN 16

Dwg No:


P921/SG/04





09th MAY 07:45 BST

Viewpoint 5



16th MAY 06:24 BST

Viewpoint 5

Sources: Site Photos
Point Cloud Data

Ordnance Survey

15735 - ARCH Master - R16 - 160617.rvt
Set of information:
15735TwickenhamStadiumEastStandDevelopment_210879

Key:

Project: Twickenham Stadium

Title: Solar Glare
Viewpoint 5

Point 2 Surveyors Ltd,
3rd Floor,
17 Slingsby Place,
London WC2E 9AB,
0207 836 5828
www.point2surveyors.com

Drawn By: CGC/EVJ


Scale: NTS

Date: JUN 16

Dwg No:

P921/SG/05





21st JUN 06:41 BST

Viewpoint 5

Sources: Site Photos
Point Cloud Data

Ordnance Survey

15735 - ARCH Master - R16 - 160617.rvt
Set of information:
15735TwickenhamStadiumEastStandDevelopment_210879

Key:

Project: Twickenham Stadium

Title: Solar Glare
Viewpoint 5

Point 2 Surveyors Ltd,
3rd Floor,
17 Slingsby Place,
London WC2E 9AB,
0207 836 5828
www.point2surveyors.com

Drawn By: CGC/EVJ

Scale: NTS

Date: JUN 16

Dwg No:

P921/SG/06

