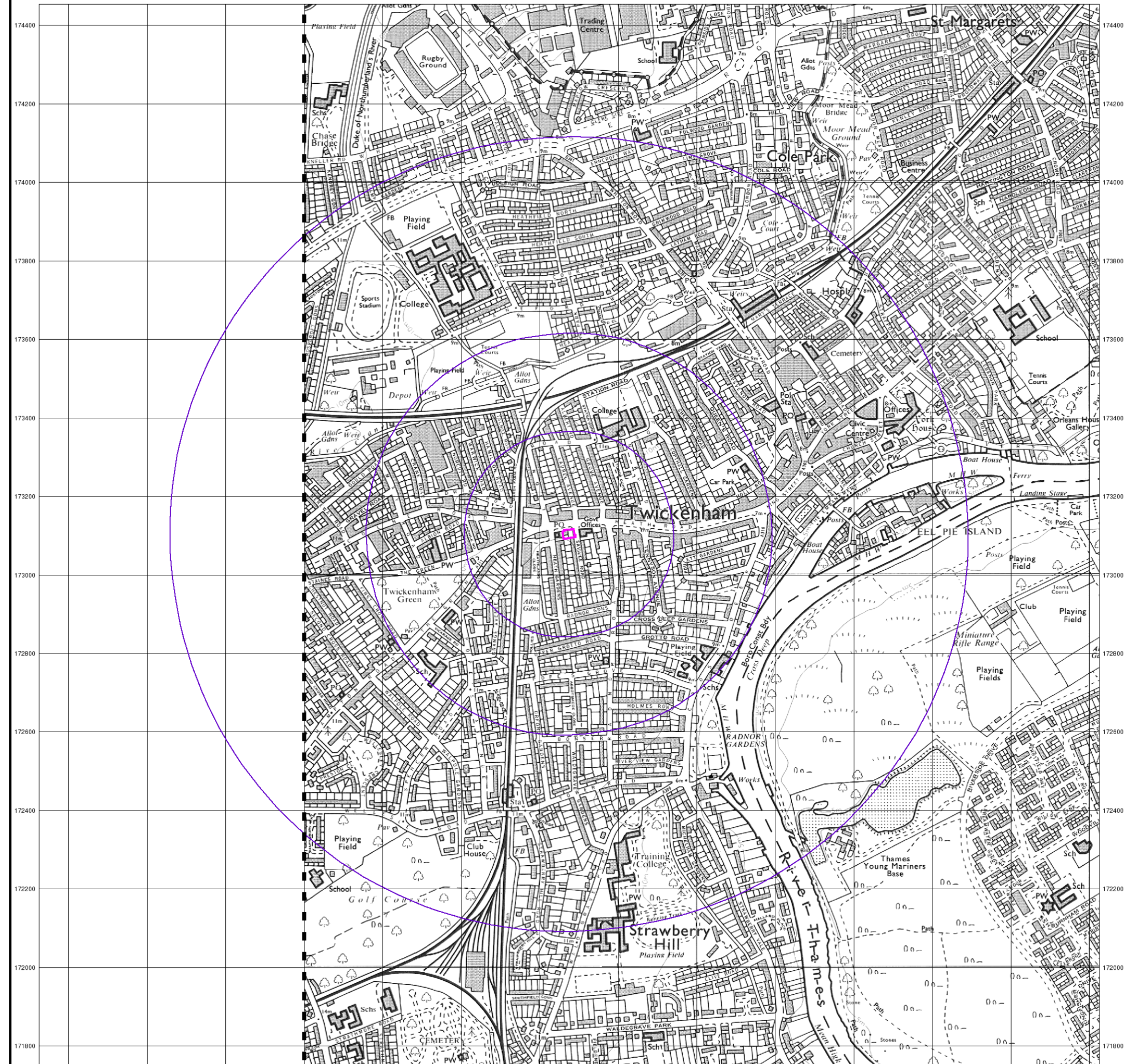


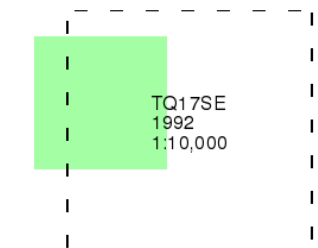
514400 514600 514800 515000 515200 515400 515600 515800 516000 516200 516400 516600 516800 517000



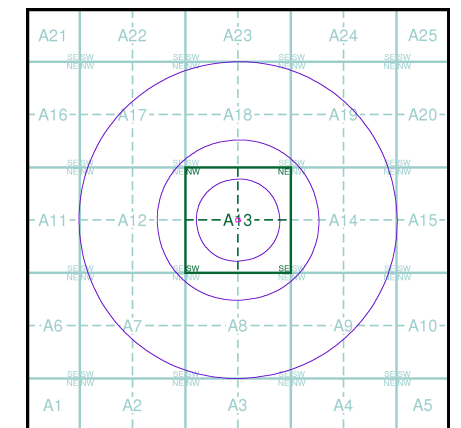
**Ordnance Survey Plan**  
**Published 1992**  
**Source map scale - 1:10,000**

The historical maps shown were reproduced from maps predominantly held at the scale adopted for England, Wales and Scotland in the 1840's. In 1854 the 1:2,500 scale was adopted for mapping urban areas; these maps were used to update the 1:10,560 maps. The published date given therefore is often some years later than the surveyed date. Before 1938, all OS maps were based on the Cassini Projection, with independent surveys of a single county or group of counties, giving rise to significant inaccuracies in outlying areas. In the late 1940's, a Provisional Edition was produced, which updated the 1:10,560 mapping from a number of sources. The maps appear unfinished - with all military camps and other strategic sites removed. These maps were initially overprinted with the National Grid. In 1970, the first 1:10,000 maps were produced using the Transverse Mercator Projection. The revision process continued until recently, with new editions appearing every 10 years or so for urban areas.

**Map Name(s) and Date(s)**



**Historical Map - Slice A**



**Order Details**

Order Number: 91567167\_1\_1  
 Customer Ref: 016-1481  
 National Grid Reference: 515670, 173100  
 Slice: A  
 Site Area (Ha): 0.07  
 Search Buffer (m): 1000

**Site Details**

149-151 Heath Road, Twickenham, TW1 4BN



Tel: 0844 844 9952  
 Fax: 0844 844 9951  
 Web: www.envirocheck.co.uk



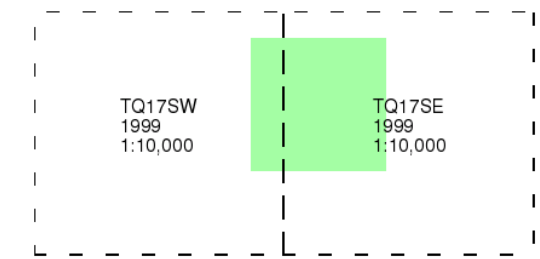
## 10k Raster Mapping

Published 1999

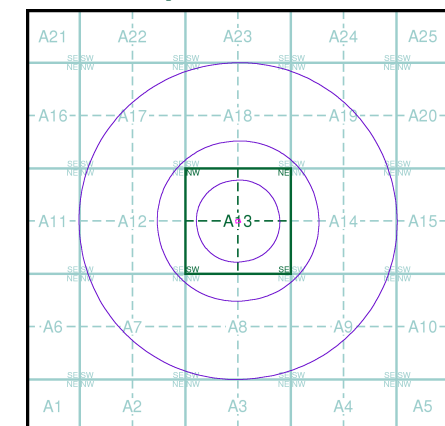
Source map scale - 1:10,000

The historical maps shown were produced from the Ordnance Survey's 1:10,000 colour raster mapping. These maps are derived from Landplan which replaced the old 1:10,000 maps originally published in 1970. The data is highly detailed showing buildings, fences and field boundaries as well as all roads, tracks and paths. Road names are also included together with the relevant road number and classification. Boundary information depiction includes county, unitary authority, district, civil parish and constituency.

### Map Name(s) and Date(s)



### Historical Map - Slice A



### Order Details

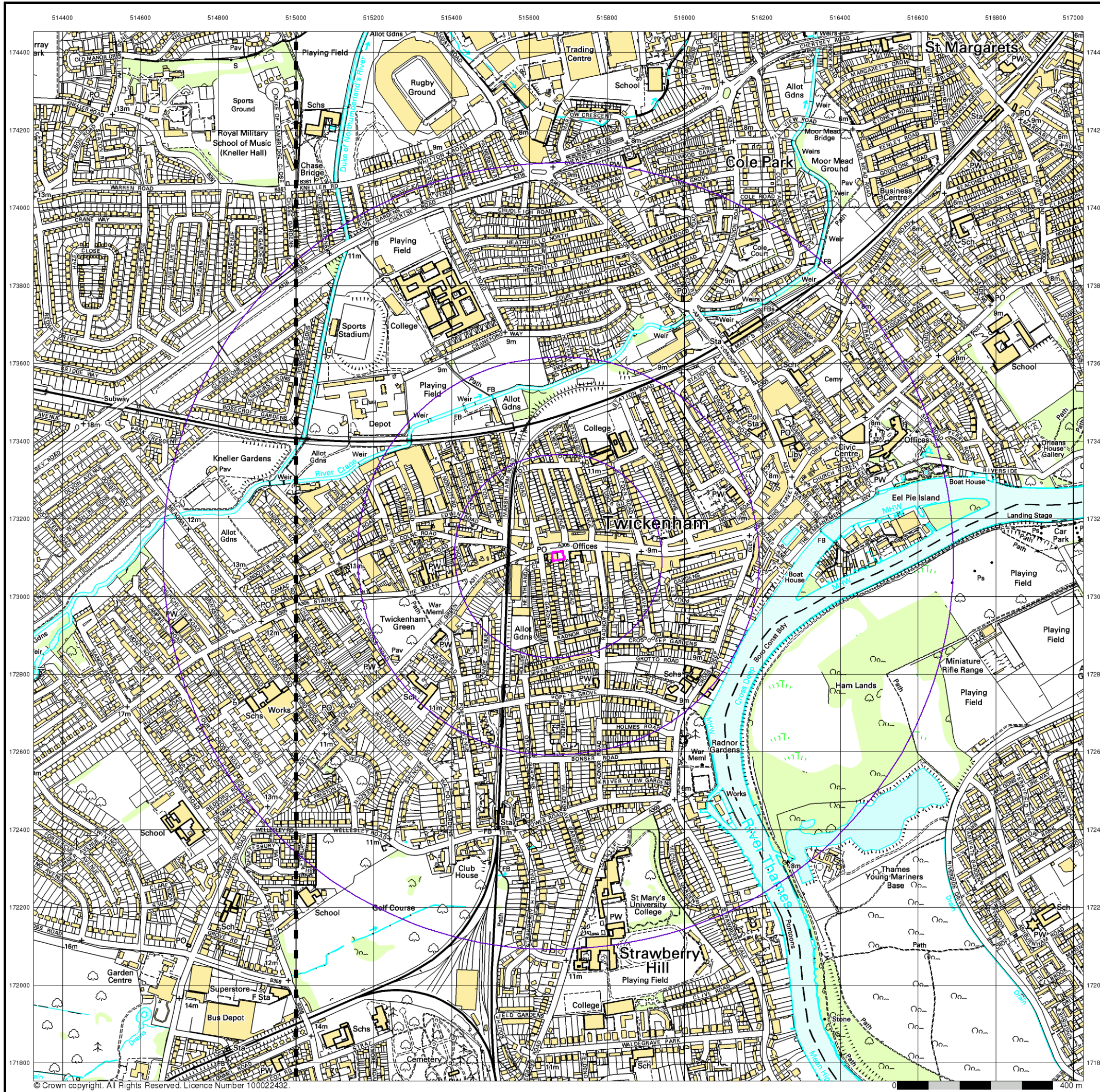
Order Number: 91567167\_1\_1  
 Customer Ref: 016-1481  
 National Grid Reference: 515670, 173100  
 Slice: A  
 Site Area (Ha): 0.07  
 Search Buffer (m): 1000

### Site Details

149-151 Heath Road, Twickenham, TW1 4BN



Tel: 0844 844 9952  
 Fax: 0844 844 9951  
 Web: www.envirocheck.co.uk



© Crown copyright. All Rights Reserved. Licence Number 100022432.

514400 514600 514800 515000 515200 515400 515600 515800 516000 516200 516400 516600 516800 517000



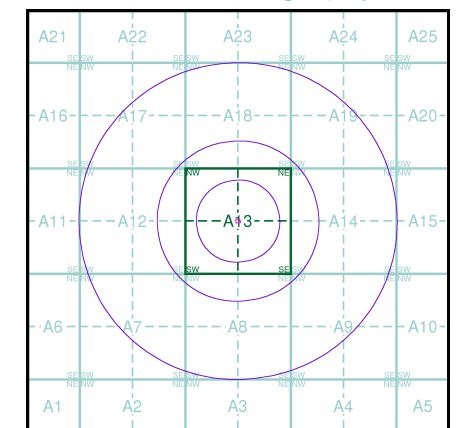
## Historical Aerial Photography

Published 1999

This aerial photography was produced by Getmapping, these vertical aerial photographs provide a seamless, full colour survey of the whole of Great Britain



### Historical Aerial Photography - Slice A



### Order Details

Order Number: 91567167\_1\_1  
Customer Ref: 016-1481  
National Grid Reference: 515670, 173100  
Slice: A  
Site Area (Ha): 0.07  
Search Buffer (m): 1000

### Site Details

149-151 Heath Road, Twickenham, TW1 4BN



Tel: 0844 844 9952  
Fax: 0844 844 9951  
Web: www.envirocheck.co.uk

0 400 m