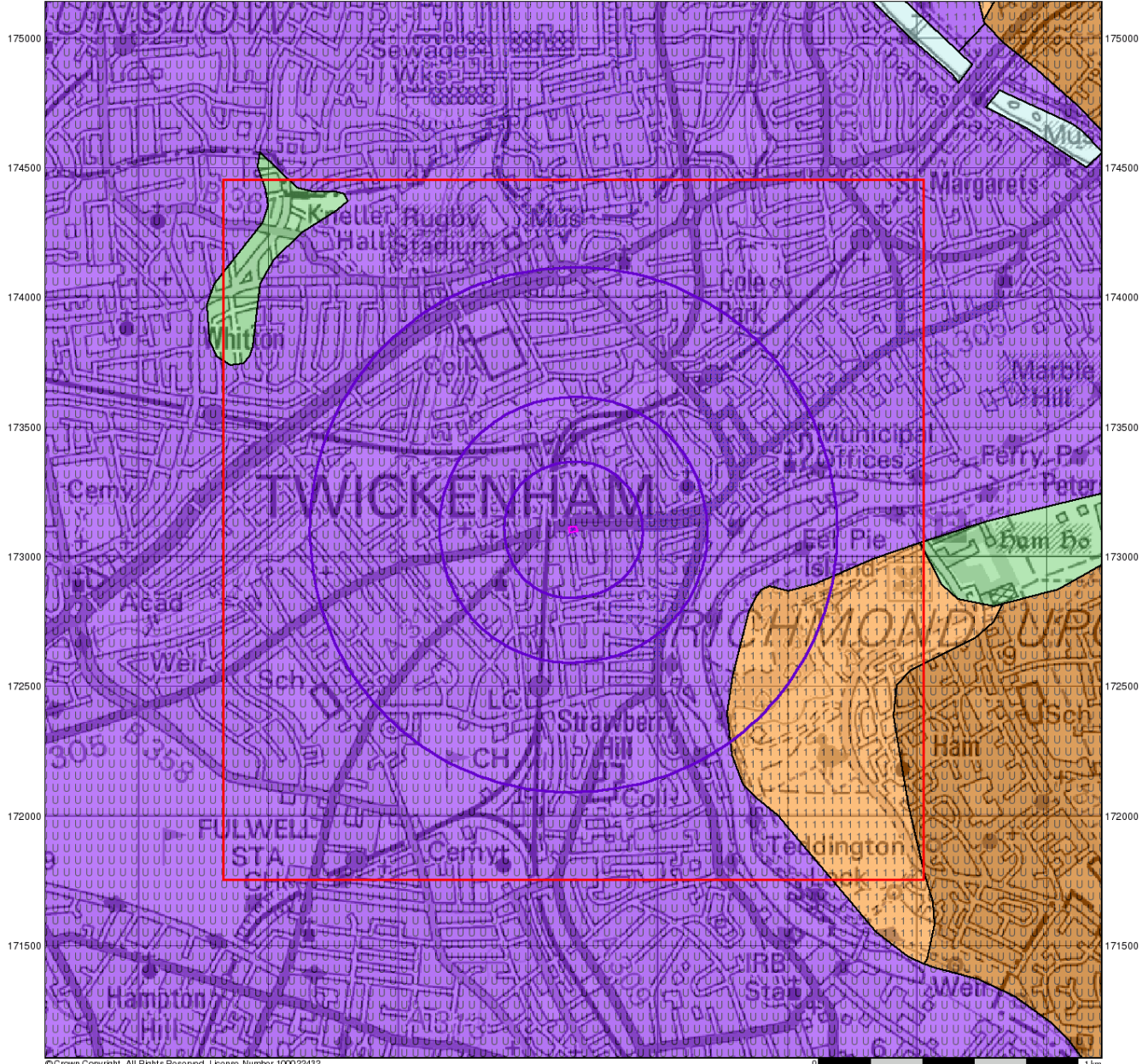


514000 514500 515000 515500 516000 516500 517000 517500



© Crown Copyright. All Rights Reserved. License Number 100022432.

0 1 km



Groundwater Vulnerability

General

- Specified Site
- Specified Buffer(s)
- Bearing Reference Point
- Slice
- Map ID

Agency and Hydrological

Geological Classes

Major Aquifer (Highly Permeable)

- High (H) 1, 2, 3, U
- Intermediate (I) 1, 2
- Low

Minor Aquifer (Variably Permeable)

- High (H) 1, 2, 3, U
- Intermediate (I) 1, 2
- Low

Non Aquifer (Negligibly Permeable)

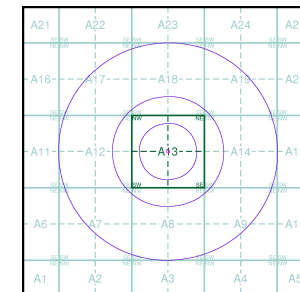
Water or Sea

Drift Deposit

Soil Classes

- High (H) 1, 2, 3, U
- Intermediate (I) 1, 2
- Low
- High (H) 1, 2, 3, U
- Intermediate (I) 1, 2
- Low

Site Sensitivity Context Map - Slice A



Order Details

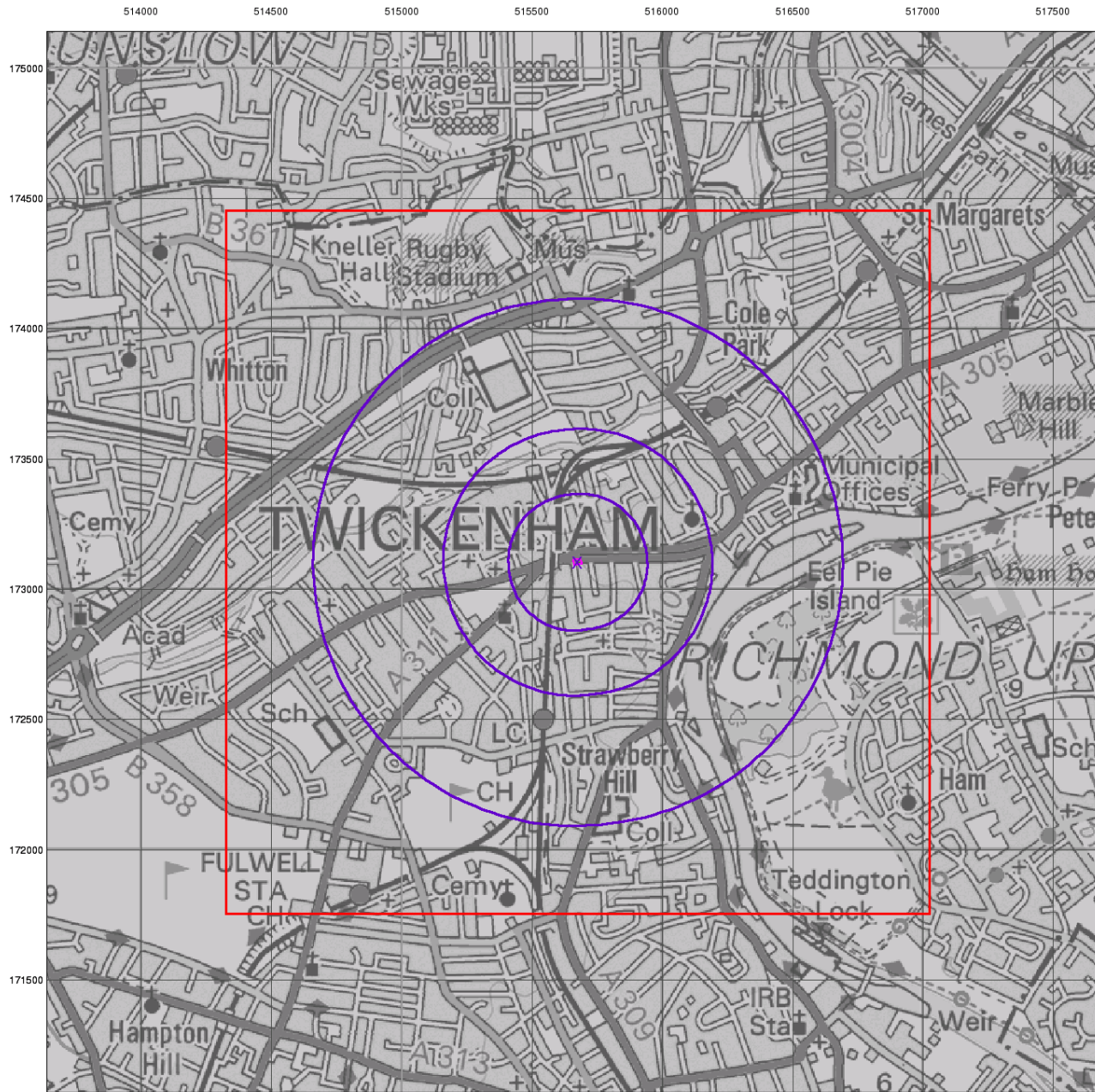
Order Number: 91567167_1.1
 Customer Ref: 016-1481
 National Grid Reference: 515670, 173100
 Slice: A
 Site Area (Ha): 0.07
 Search Buffer (m): 1000

Site Details

149-151 Heath Road, Twickenham, TW1 4BN



Tel: 0844 844 9952
 Fax: 0844 844 9951
 Web: www.envirocheck.co.uk








© Crown Copyright. All Rights Reserved. License Number 100022432.








Bedrock Aquifer Designation

General

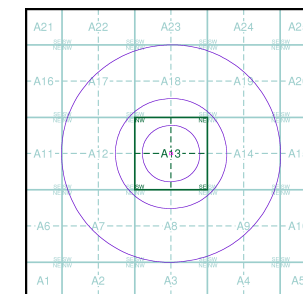
-  Specified Site
-  Specified Buffer(s)
-  Bearing Reference Point
-  Slice
-  Map ID

Agency and Hydrological

Geological Classes

-  Principal Aquifer
-  Secondary A Aquifer
-  Secondary B Aquifer
-  Secondary Undifferentiated
-  Unproductive Strata
-  Unknown
-  Unknown (Lakes and Landslip)

Site Sensitivity Context Map - Slice A



Order Details

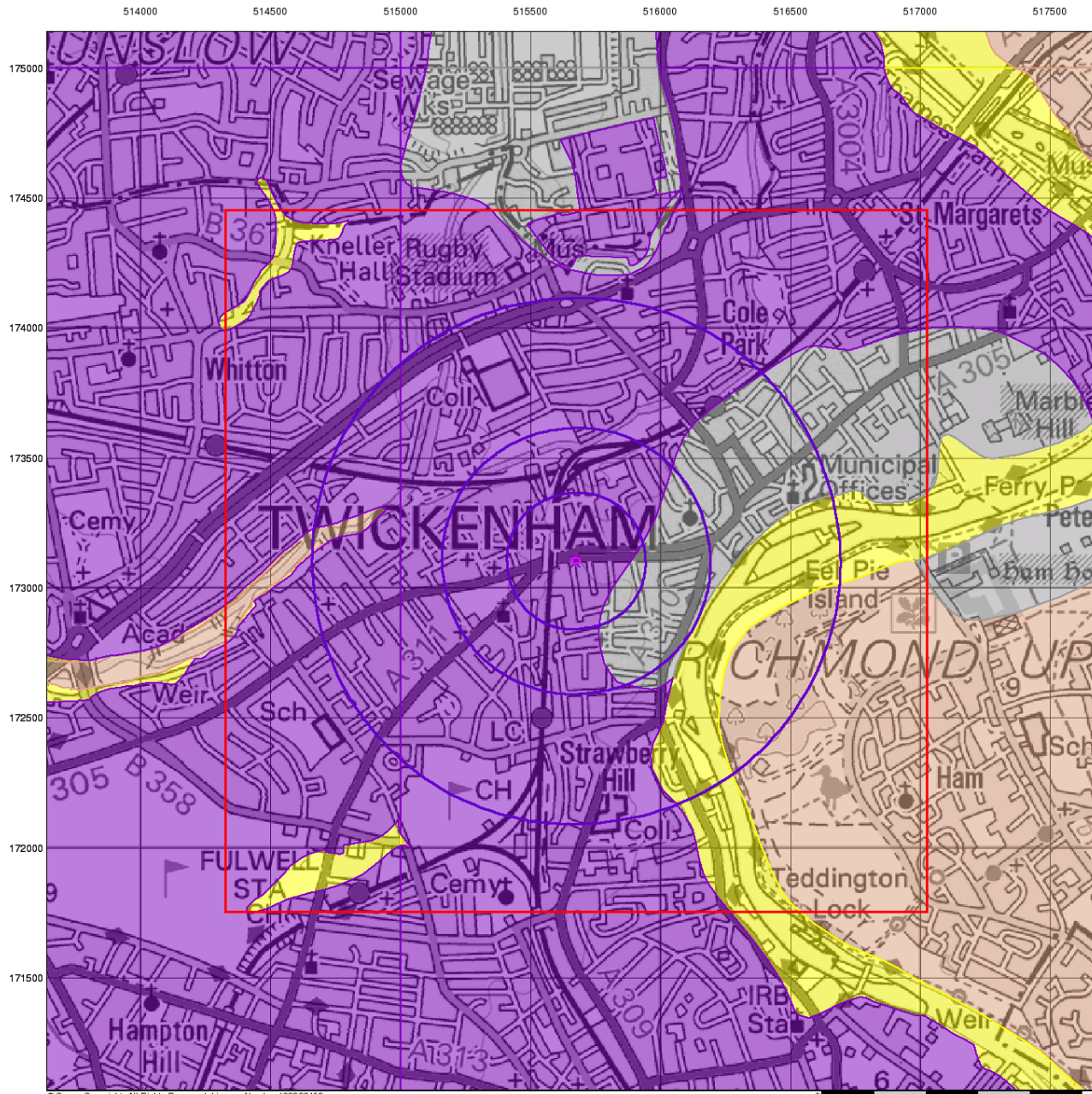
Order Number: 91567167_1_1
 Customer Ref: 016-1481
 National Grid Reference: 515670, 173100
 Slice: A
 Site Area (Ha): 0.07
 Search Buffer (m): 1000

Site Details

149-151 Heath Road, Twickenham, TW1 4BN



Tel: 0844 844 9952
 Fax: 0844 844 9951
 Web: www.envirocheck.co.uk



© Crown Copyright. All Rights Reserved. License Number 100022432.

0 1 km



Superficial Aquifer Designation

General

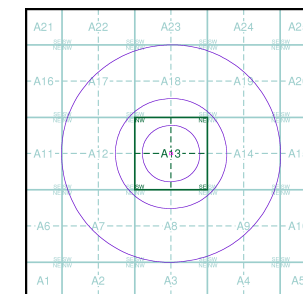
- Specified Site
- Specified Buffer(s)
- Bearing Reference Point
- Slice
- Map ID

Agency and Hydrological

Geological Classes

- Principal Aquifer
- Secondary A Aquifer
- Secondary B Aquifer
- Secondary Undifferentiated
- Unproductive Strata
- Unknown
- Unknown (Lakes and Landslip)

Site Sensitivity Context Map - Slice A



Order Details

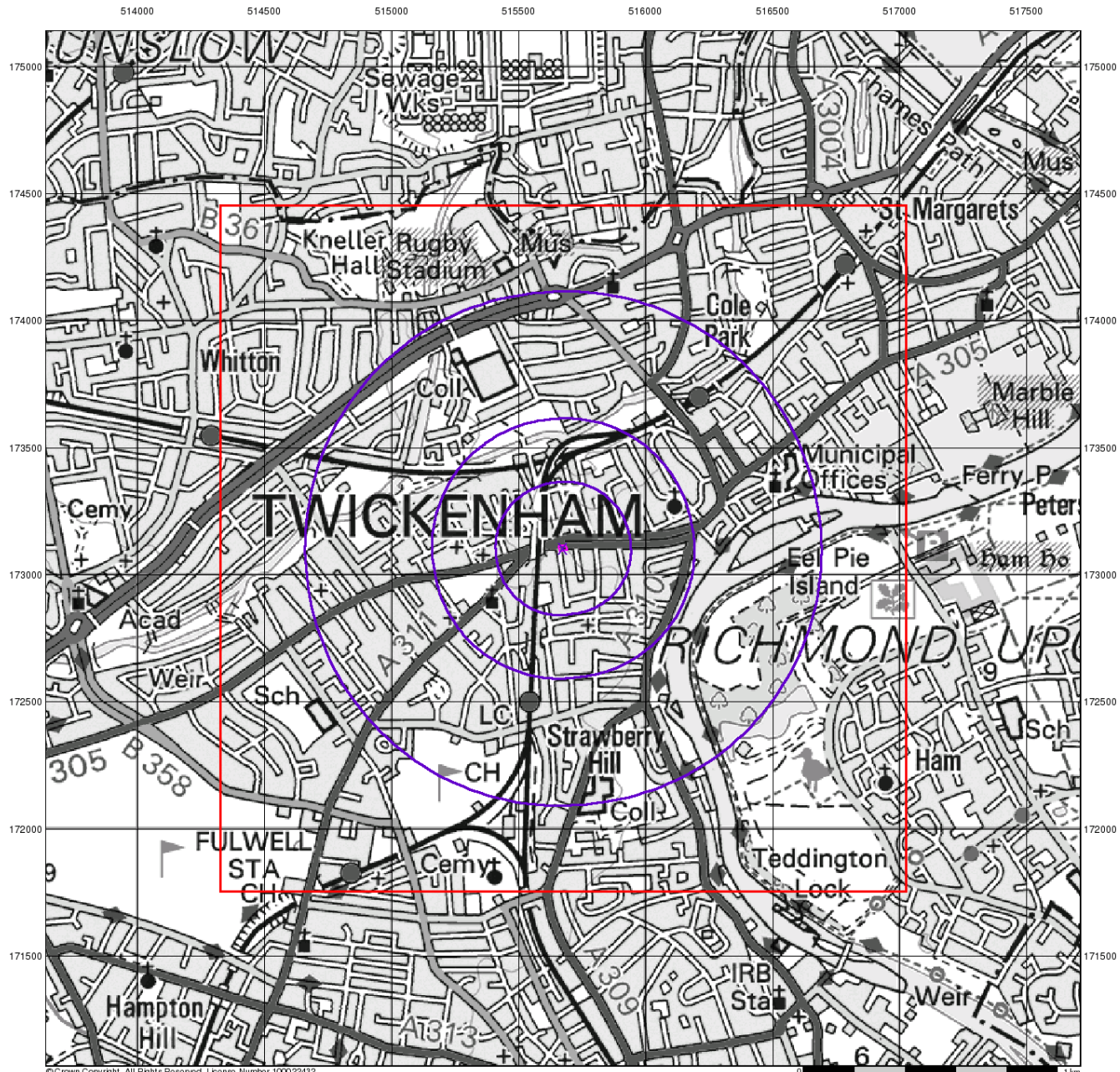
Order Number: 91567167_1.1
 Customer Ref: 016-1481
 National Grid Reference: 515670, 173100
 Slice: A
 Site Area (Ha): 0.07
 Search Buffer (m): 1000

Site Details

149-151 Heath Road, Twickenham, TW1 4BN



Tel: 0844 844 9952
 Fax: 0844 844 9951
 Web: www.envirocheck.co.uk



© Crown Copyright. All Rights Reserved. License Number 100022432.



Source Protection Zones

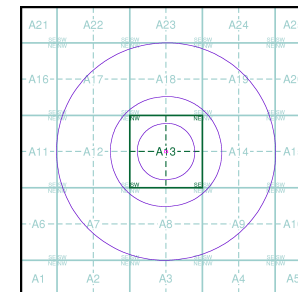
General

- Specified Site
- Specified Buffer(s)
- Bearing Reference Point
- Slice
- Map ID

Agency and Hydrological

- Inner zone (Zone 1)
- Inner zone - subsurface activity only (Zone 1c)
- Outer zone (Zone 2)
- Outer zone - subsurface activity only (Zone 2c)
- Total catchment (Zone 3)
- Total catchment - subsurface activity only (Zone 3c)
- Special interest (Zone 4)
- Source Protection Zone Borehole

Site Sensitivity Context Map - Slice A



Order Details

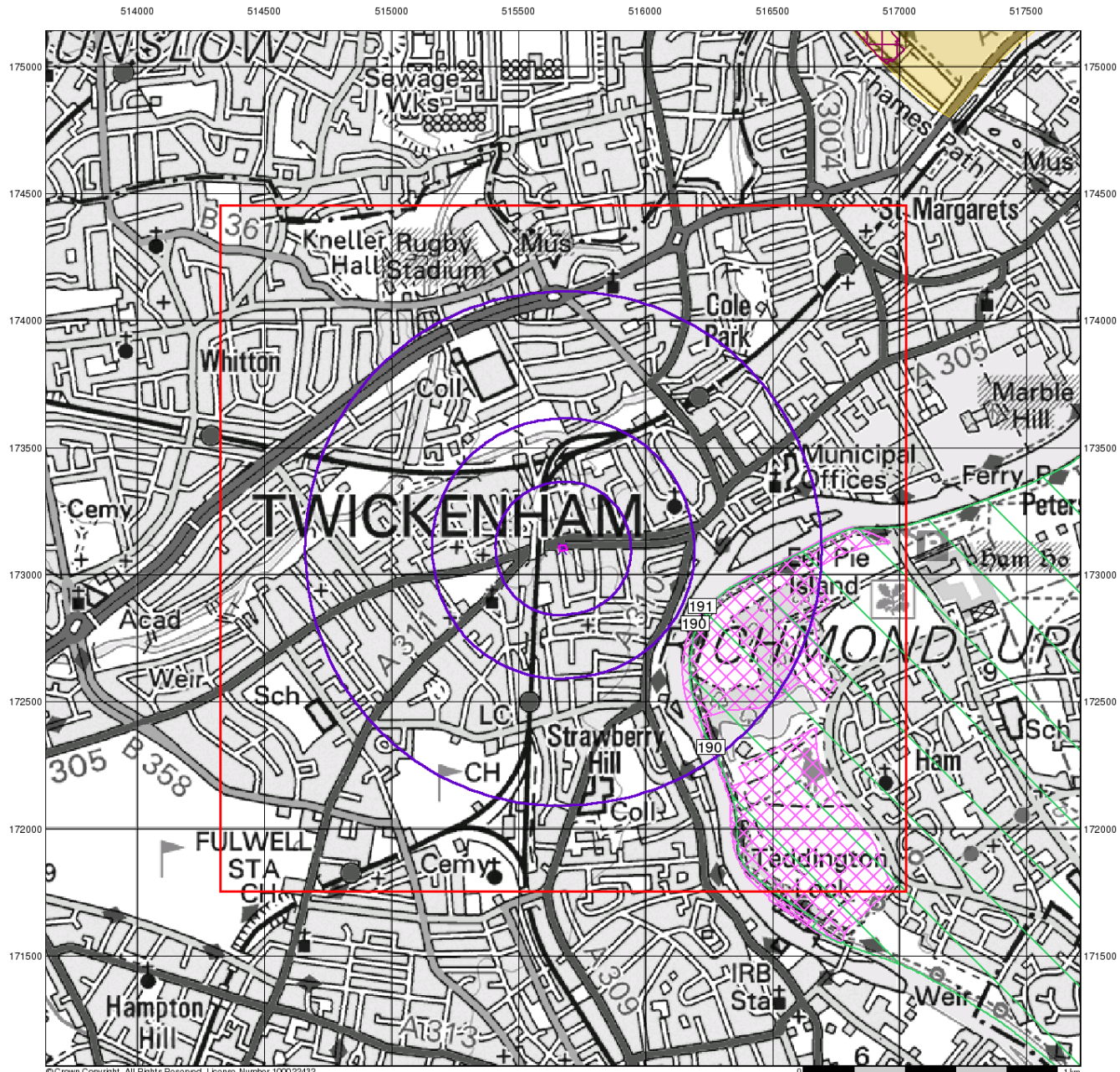
Order Number: 91567167_1_1
 Customer Ref: 016-1481
 National Grid Reference: 515670, 173100
 Slice: A
 Site Area (Ha): 0.07
 Search Buffer (m): 1000

Site Details

149-151 Heath Road, Twickenham, TW1 4BN



Tel: 0844 844 9952
 Fax: 0844 844 9951
 Web: www.envirocheck.co.uk



© Crown Copyright. All Rights Reserved. License Number 100022432.



Sensitive Land Uses

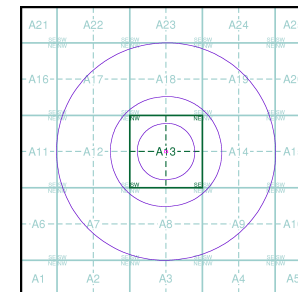
General

- Specified Site
- Specified Buffer(s)
- Slice
- Bearing Reference Point
- Map ID

Sensitive Land Uses

- Ancient Woodland
- Area of Adopted Green Belt
- Area of Unadopted Green Belt
- Area of Outstanding Natural Beauty
- Environmentally Sensitive Area
- Forest Park
- Local Nature Reserve
- Marine Nature Reserve
- National Nature Reserve
- National Park
- Nitrate Sensitive Area
- Nitrate Vulnerable Zone
- Ramsar Site
- Site of Special Scientific Interest
- Special Area of Conservation
- Special Protection Area
- World Heritage Sites

Site Sensitivity Context Map - Slice A



Order Details

Order Number: 91567167_1.1
 Customer Ref: 016-1481
 National Grid Reference: 515670, 173100
 Slice: A
 Site Area (Ha): 0.07
 Search Buffer (m): 1000

Site Details

149-151 Heath Road, Twickenham, TW1 4BN



Tel: 0844 844 9952
 Fax: 0844 844 9951
 Web: www.envirocheck.co.uk

