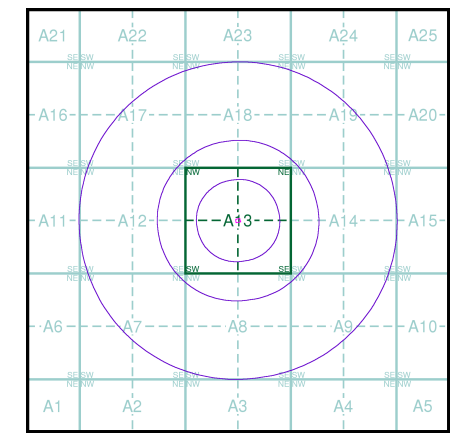




- General**
- Specified Site
  - Specified Buffer(s)
  - Bearing Reference Point
  - Map ID
  - Several of Type at Location
- Agency and Hydrological**
- Contaminated Land Register Entry or Notice (Location)
  - Contaminated Land Register Entry or Notice
  - Discharge Consent
  - Enforcement or Prohibition Notice
  - Integrated Pollution Control
  - Integrated Pollution Prevention and Control
  - Local Authority Integrated Pollution Prevention and Control
  - Local Authority Pollution Prevention and Control Enforcement
  - Pollution Incident to Controlled Waters
  - Prosecution Relating to Authorised Processes
  - Prosecution Relating to Controlled Waters
  - Registered Radioactive Substance
  - River Network or Water Feature
  - River Quality Sampling Point
  - Substantiated Pollution Incident Register
  - Water Abstraction
  - Water Industry Act Referral
- Waste**
- BGS Recorded Landfill Site (Location)
  - BGS Recorded Landfill Site
  - EA Historic Landfill (Buffered Point)
  - EA Historic Landfill (Polygon)
  - Integrated Pollution Control Registered Waste Site
  - Licensed Waste Management Facility (Landfill Boundary)
  - Licensed Waste Management Facility (Location)
  - Local Authority Recorded Landfill Site (Location)
  - Local Authority Recorded Landfill Site
  - Potentially Infilled Land (Non-water)
  - Potentially Infilled Land (Non-water)
  - Potentially Infilled Land (Non-water)
  - Potentially Infilled Land (Water)
  - Potentially Infilled Land (Water)
  - Potentially Infilled Land (Water)
  - Registered Landfill Site
  - Registered Landfill Site (Location)
  - Registered Landfill Site (Point Buffered to 100m)
  - Registered Landfill Site (Point Buffered to 250m)
  - Registered Waste Transfer Site (Location)
  - Registered Waste Transfer Site
  - Registered Waste Treatment or Disposal Site (Location)
  - Registered Waste Treatment or Disposal Site
- Hazardous Substances**
- COMAH Site
  - Explosive Site
  - NIHHS Site
  - Planning Hazardous Substance Consent
  - Planning Hazardous Substance Enforcement
  - BGS Recorded Mineral Site
- Geological**
- BGS Recorded Mineral Site

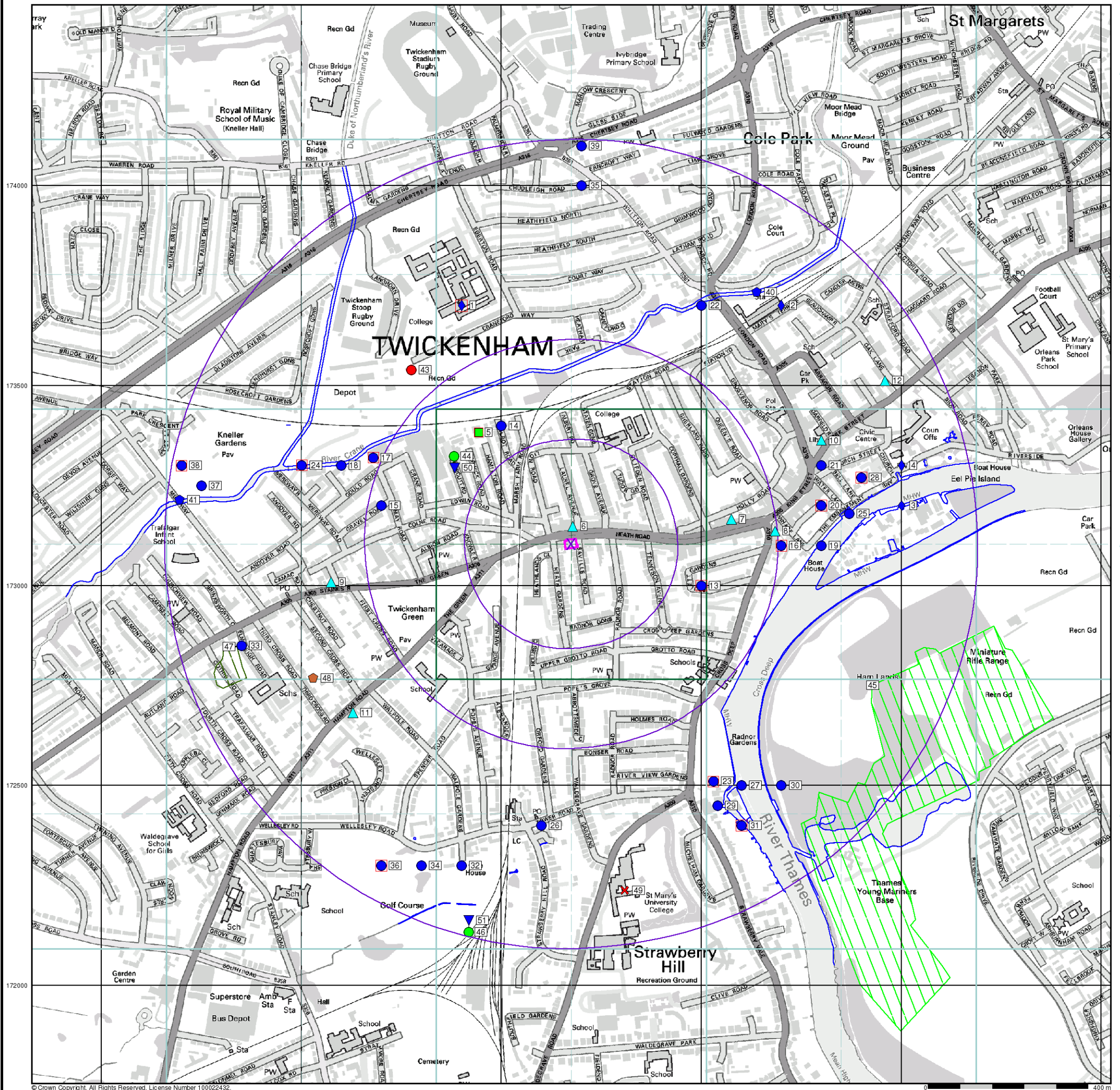
**Site Sensitivity Map - Slice A**



**Order Details**

Order Number: 91567167\_1\_1  
 Customer Ref: 016-1481  
 National Grid Reference: 515670, 173100  
 Slice: A  
 Site Area (Ha): 0.07  
 Search Buffer (m): 1000

**Site Details**  
 149-151 Heath Road, Twickenham, TW1 4BN





### Industrial Land Use Map

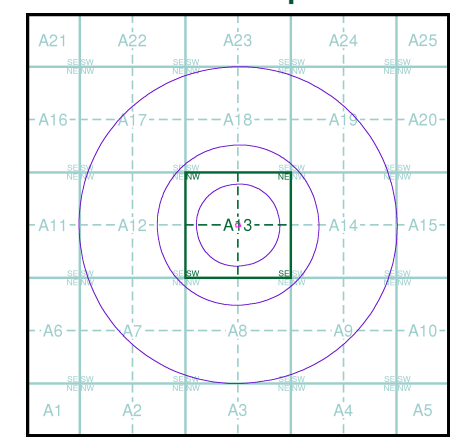
#### General

- Specified Site
- Specified Buffer(s)
- Bearing Reference Point
- Slice
- Map ID

#### Industrial Land Use

- Contemporary Trade Directory Entry
- Fuel Station Entry
- Gas Pipeline
- Points of Interest - Commercial Services
- Points of Interest - Education and Health
- Points of Interest - Manufacturing and Production
- Points of Interest - Public Infrastructure
- Points of Interest - Recreational and Environmental
- Underground Electrical Cables

### Industrial Land Use Map - Slice A



#### Order Details

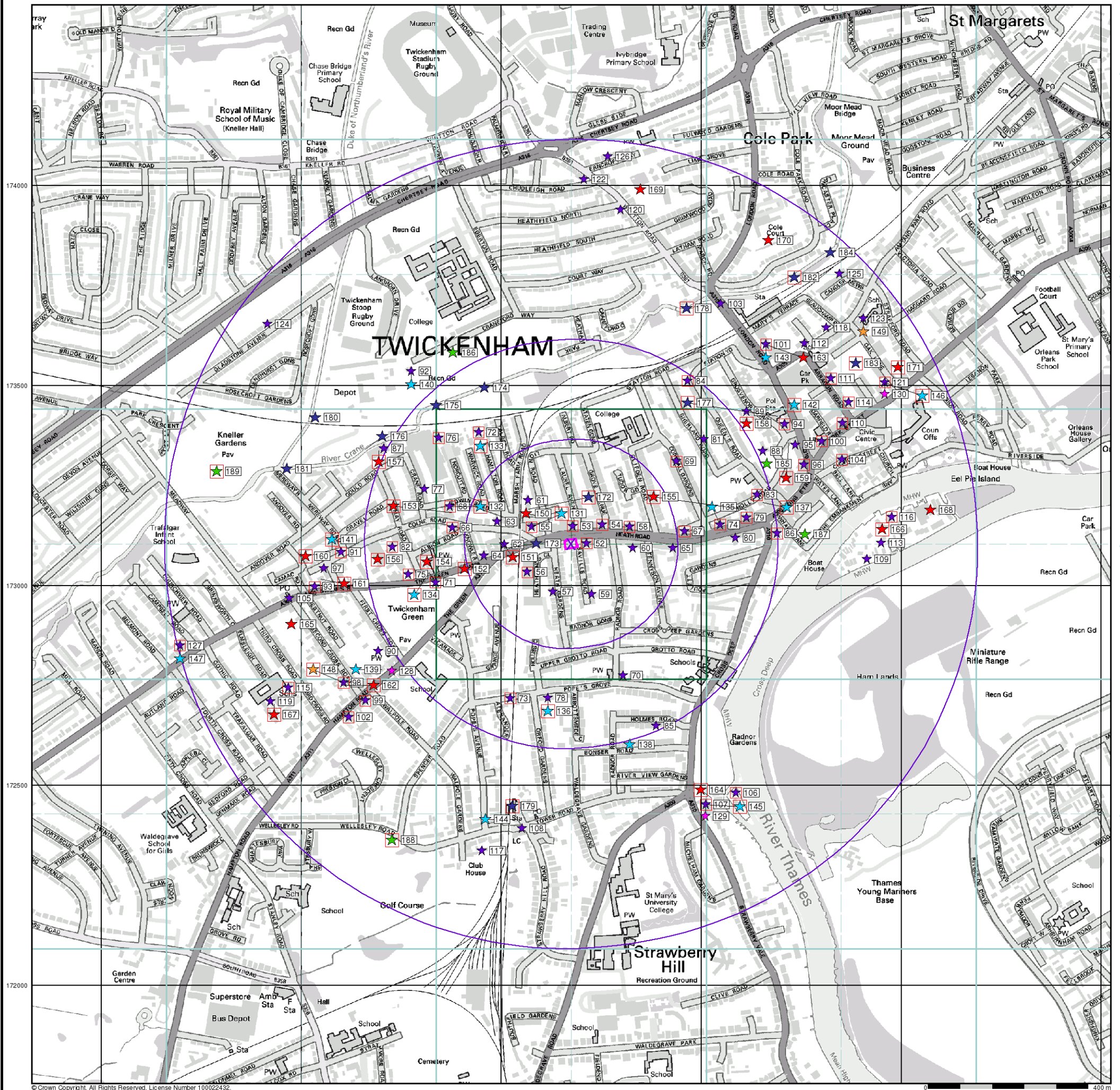
Order Number: 91567167\_1\_1  
 Customer Ref: 016-1481  
 National Grid Reference: 515670, 173100  
 Slice: A  
 Site Area (Ha): 0.07  
 Search Buffer (m): 1000

#### Site Details

149-151 Heath Road, Twickenham, TW1 4BN



Tel: 0844 844 9952  
 Fax: 0844 844 9951  
 Web: www.envirocheck.co.uk



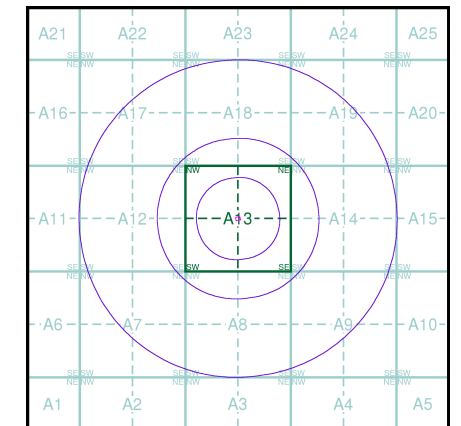
**General**

- Specified Site
- Specified Buffer(s)
- Bearing Reference Point

**Agency and Hydrological (Flood)**

- Extreme Flooding from Rivers or Sea without Defences (Zone 2)
- Flooding from Rivers or Sea without Defences (Zone 3)
- Area Benefiting from Flood Defence
- Flood Water Storage Areas
- Flood Defence

**Flood Map - Slice A**

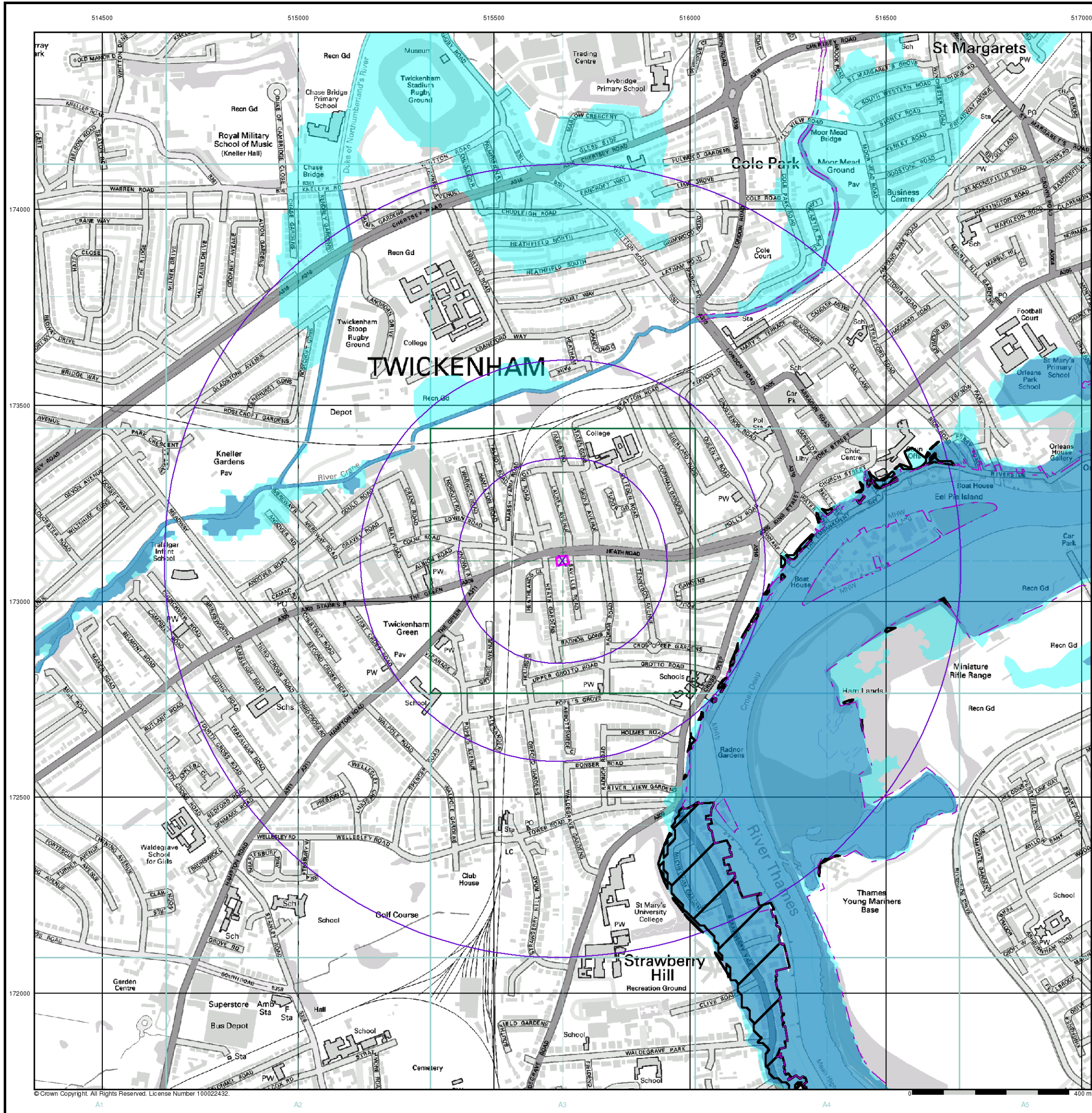


**Order Details**

Order Number: 91567167\_1\_1  
 Customer Ref: 016-1481  
 National Grid Reference: 515670, 173100  
 Slice: A  
 Site Area (Ha): 0.07  
 Search Buffer (m): 1000

**Site Details**

149-151 Heath Road, Twickenham, TW1 4BN



© Crown Copyright. All Rights Reserved. License Number 100022432

**General**

- Specified Site
- Specified Buffer(s)
- Bearing Reference Point
- Map ID
- Several of Type at Location

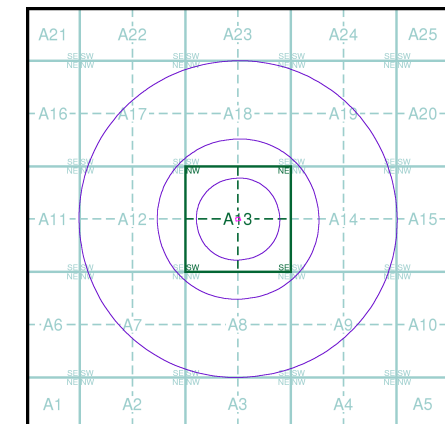
**Agency and Hydrological (Boreholes)**

- BGS Borehole Depth 0 - 10m
- BGS Borehole Depth 10 - 30m
- BGS Borehole Depth 30m +
- Confidential
- Other

For Borehole information please refer to the Borehole .csv file which accompanied this slice.

A copy of the BGS Borehole Ordering Form is available to download from the Support section of [www.envirocheck.co.uk](http://www.envirocheck.co.uk).

**Borehole Map - Slice A**

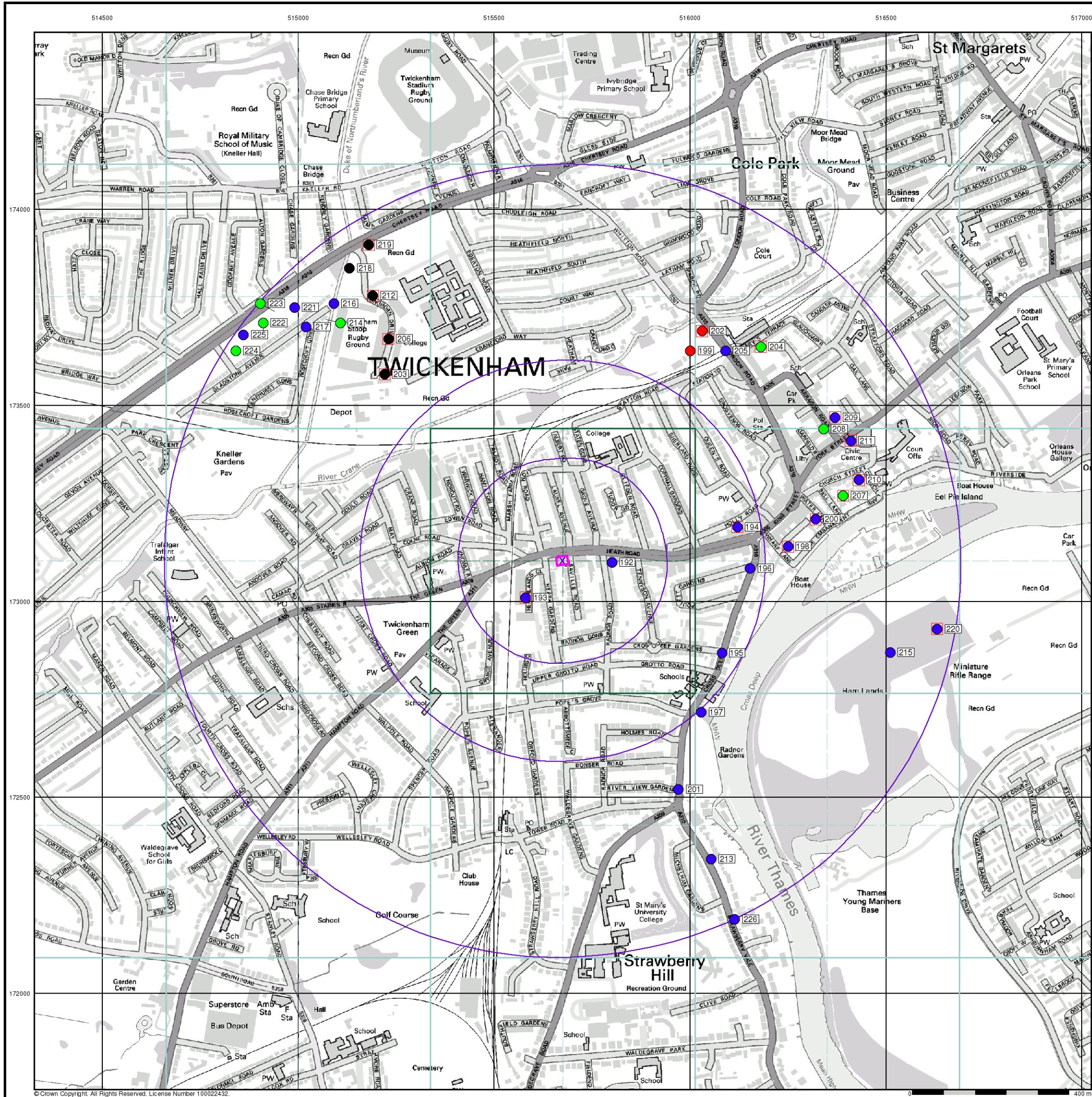


**Order Details**

Order Number: 91567167\_1\_1  
 Customer Ref: 016-1481  
 National Grid Reference: 515670, 173100  
 Slice: A  
 Site Area (Ha): 0.07  
 Search Buffer (m): 1000

**Site Details**

149-151 Heath Road, Twickenham, TW1 4BN





**General**

- Specified Site
- Specified Buffer(s)
- Bearing Reference Point
- Map ID

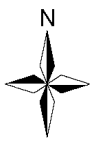
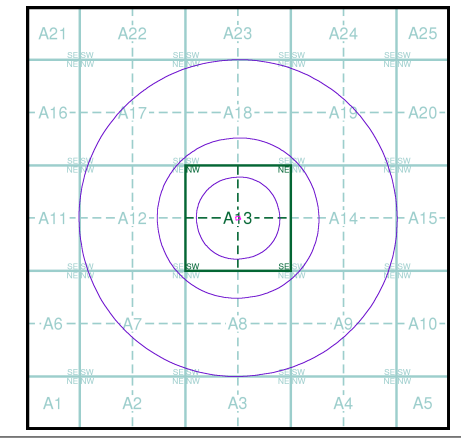
**Detailed River Network Data**

- Primary River
- Secondary River
- Tertiary River
- Canal
- Canal Tunnel
- Undefined River
- Lake/Reservoir
- Offline Drainage Feature
- Extended Culvert (greater than 50m)
- Underground River (inferred)
- Underground River (local knowledge)
- Downstream of High Water Mark
- Downstream of Seaward Extension
- Not assigned River feature

**Contours (height in metres)**

- Standard Contour 105
- Master Contour 100
- Spot Height \*167.3
- MLW Mean Low Water
- MHW Mean High Water

**EANRW Detailed River Network Map - Slice A**



**Order Details**

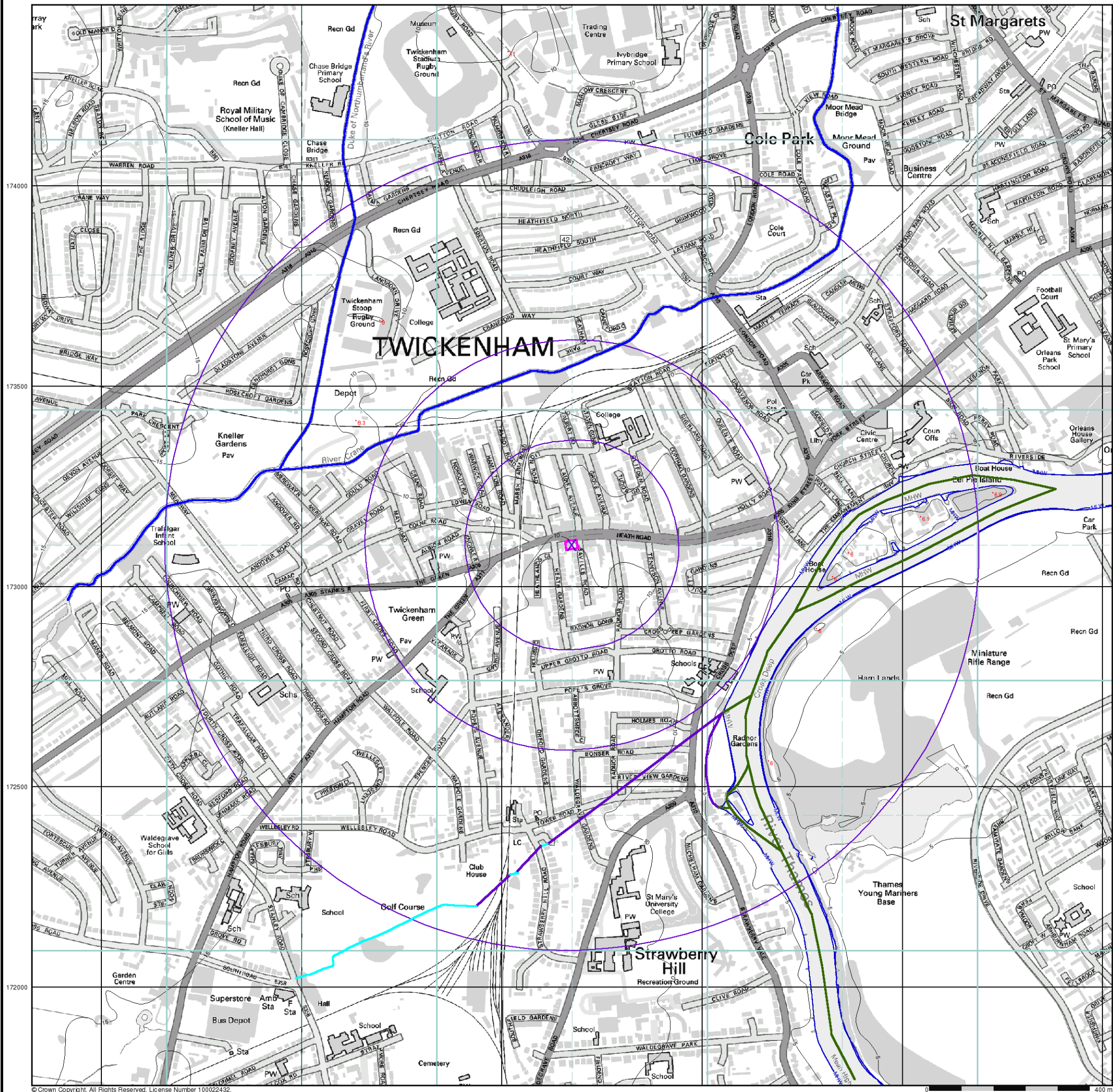
Order Number: 91567167\_1\_1  
 Customer Ref: 016-1481  
 National Grid Reference: 515670, 173100  
 Slice: A  
 Site Area (Ha): 0.07  
 Search Buffer (m): 1000

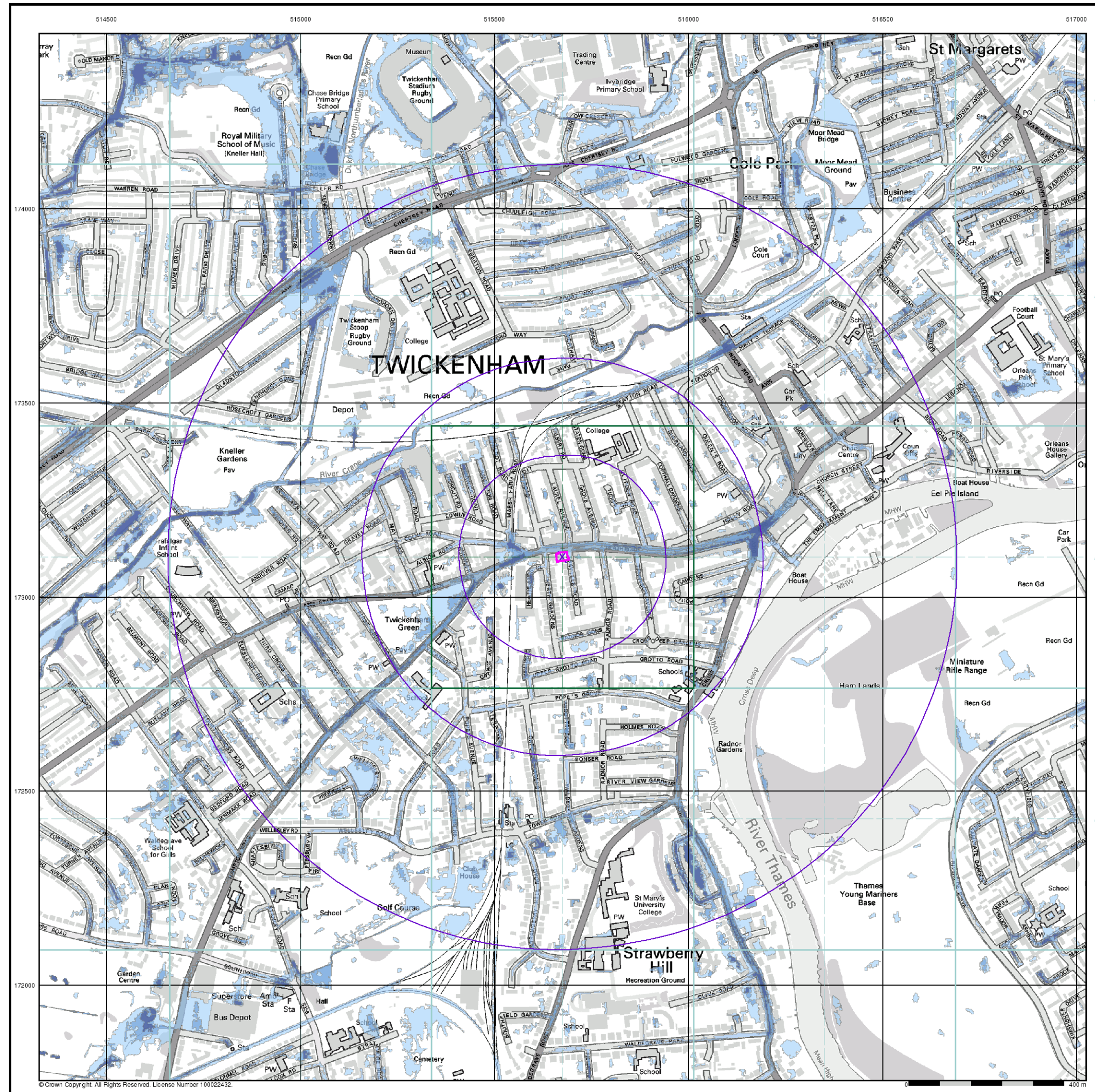
**Site Details**

149-151 Heath Road, Twickenham, TW1 4BN



Tel: 0844 844 9952  
 Fax: 0844 844 9951  
 Web: www.envirocheck.co.uk





**General**

- Specified Site
- Specified Buffer(s)
- Bearing Reference Point

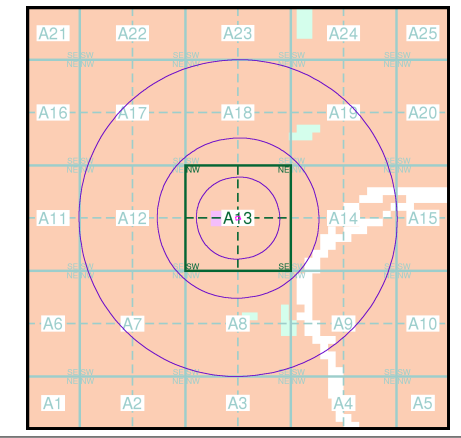
**Risk of Flooding from Surface Water**

- High - 30 Year Return
- Medium - 100 Year Return
- Low - 1000 Year Return

**Suitability**

- See the suitability map below
- National to county
  - County to town
  - Town to street
  - Street to parcels of land
  - Property

**EANRW Suitability Map - Slice A**



**Order Details**

Order Number: 91567167\_1\_1  
 Customer Ref: 016-1481  
 National Grid Reference: 515670, 173100  
 Slice: A  
 Site Area (Ha): 0.07  
 Search Buffer (m): 1000

**Site Details**

149-151 Heath Road, Twickenham, TW1 4BN



Tel: 0844 844 9952  
 Fax: 0844 844 9951  
 Web: www.envirocheck.co.uk