

517400

517600

517800

518000



172000

172200

172400

172600

172800

173000

Historical Aerial Photography

Published 1946 - 1947

Source map scale - 1:1,250

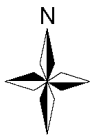
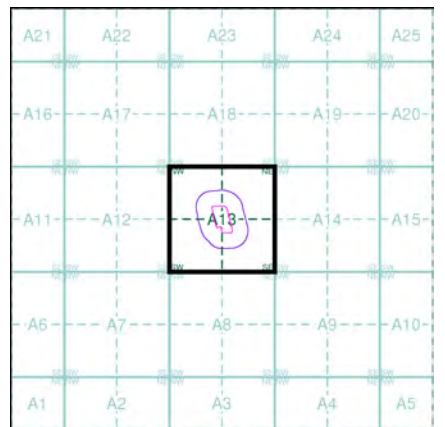
The Historical Aerial Photos were produced by the Ordnance Survey at a scale of 1:1,250 and 1:10,560 from Air Force photography. They were produced between 1944 and 1951 as an interim measure, pending preparation of conventional mapping, due to post war resource shortages. New security measures in the 1950's meant that every photograph was re-checked for potentially unsafe information with security sites replaced by fake fields or clouds. The original editions were withdrawn and only later made available after a period of fifty years although due to the accuracy of the editing, without viewing both revisions it is not easy to spot the edits. Where available Landmark have included both revisions.

© THE BRITISH LIBRARY BOARD. ALL RIGHTS RESERVED. Licence No:8048

Map Name(s) and Date(s)

TQ1772NW 1946 1:1,250	TQ1772NE 1946 1:1,250	TQ1872NW 1946 1:1,250
TQ1772SW 1947 1:1,250	TQ1772SE 1947 1:1,250	TQ1872SW 1947 1:1,250

Historical Aerial Photography - Segment A13



Order Details

Order Number: 73071210_1_1
 Customer Ref: A2392 Richmond
 National Grid Reference: 517720, 172230
 Slice: A
 Site Area (Ha): 1.55
 Search Buffer (m): 100

Site Details

St. Michaels Convent, 56 Ham Common, RICHMOND, Surrey, TW10 7JH

Ordnance Survey Plan

Published 1959

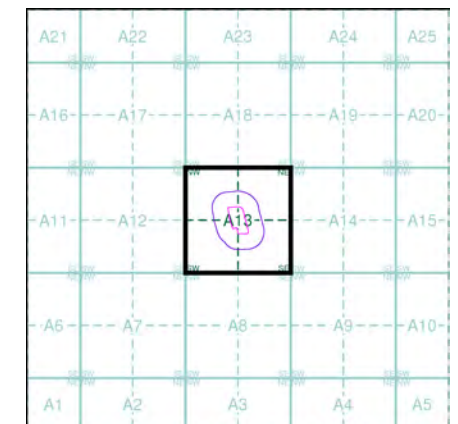
Source map scale - 1:1,250

The historical maps shown were reproduced from maps predominantly held at the scale adopted for England, Wales and Scotland in the 1840's. In 1854 the 1:2,500 scale was adopted for mapping urban areas and by 1896 it covered the whole of what were considered to be the cultivated parts of Great Britain. The published date given below is often some years later than the surveyed date. Before 1938, all OS maps were based on the Cassini Projection, with independent surveys of a single county or group of counties, giving rise to significant inaccuracies in outlying areas.

Map Name(s) and Date(s)

Q1772NW	Q1772NE	Q1872NW
1959	1959	1959
1:1,250	1:1,250	1:1,250
Q1772SW	Q1772SE	Q1872SW
1959	1959	1959
1:1,250	1:1,250	1:1,250
Q1771NW	Q1771NE	Q1871NW
1959	1959	1959
1:1,250	1:1,250	1:1,250

Historical Map - Segment A13

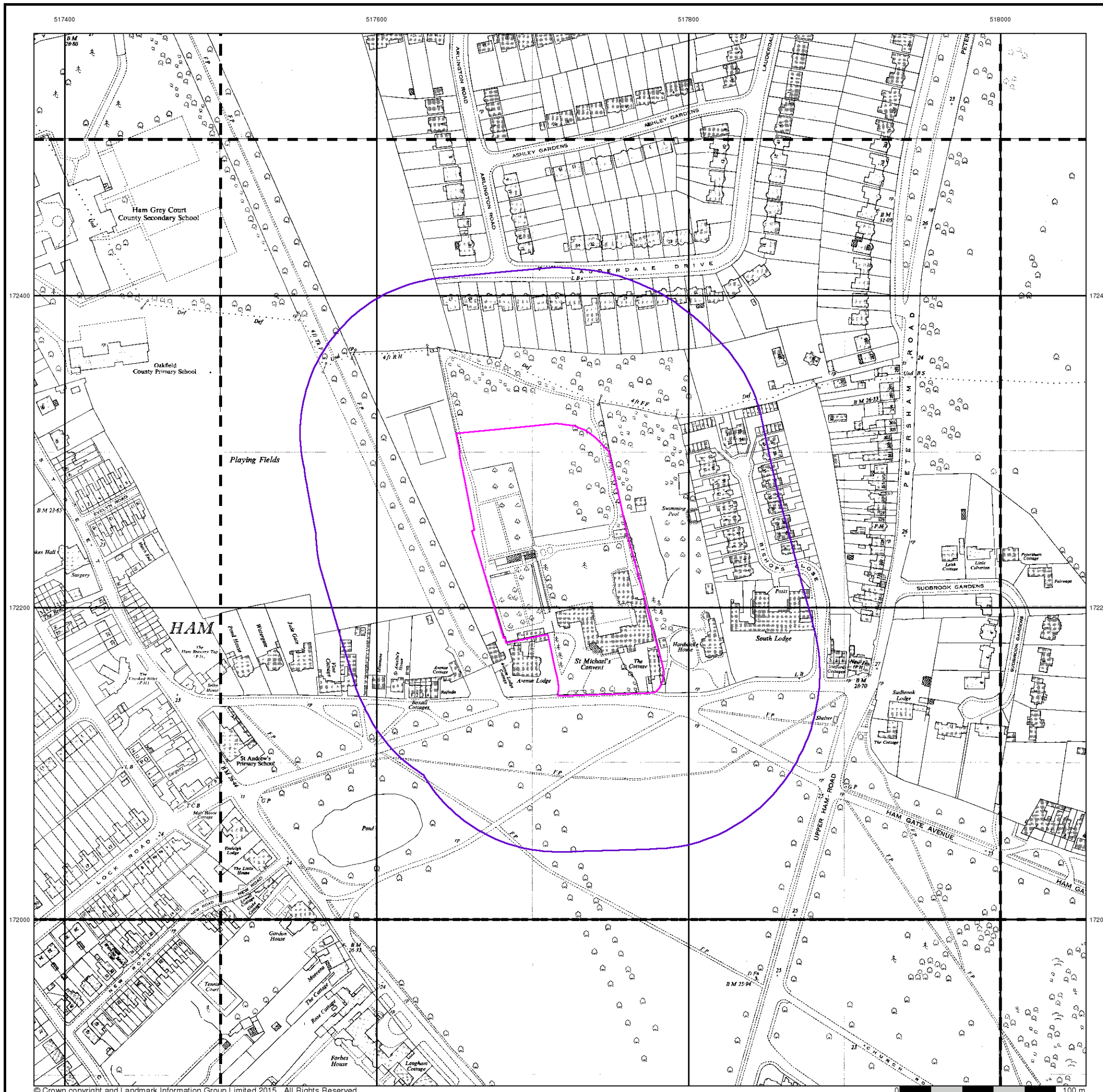


Order Details

Order Number: 73071210_1_1
 Customer Ref: A2392 Richmond
 National Grid Reference: 517720, 172230
 Slice: A
 Site Area (Ha): 1.55
 Search Buffer (m): 100

Site Details

St. Michael's Convent, 56 Ham Common, RICHMOND, Surrey, TW10 7JH



Additional SIMs

Published 1959 - 1979

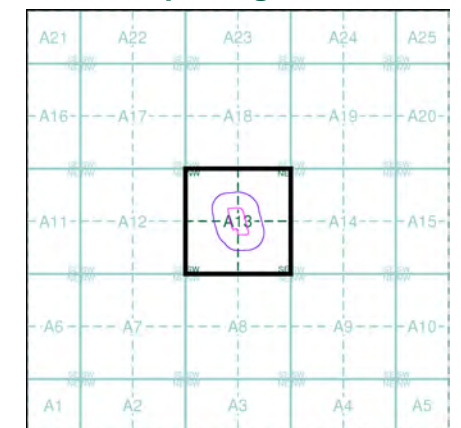
Source map scale - 1:1,250

The SIM cards (Ordnance Survey's 'Survey of Information on Microfilm') are further, minor editions of mapping which were produced and published in between the main editions as an area was updated. They date from 1947 to 1994, and contain detailed information on buildings, roads and land-use. These maps were produced at both 1:2,500 and 1:1,250 scales.

Map Name(s) and Date(s)

Q1772NW	Q1872NW	
1979	1959	
1:1,250	1:1,250	
Q1772SW	Q1772SE	Q1872SW
1959	1959	1959
1:1,250	1:1,250	1:1,250
Q1771NW	Q1771NE	Q1871NW
1959	1959	1974
1:1,250	1:1,250	1:1,250

Historical Map - Segment A13

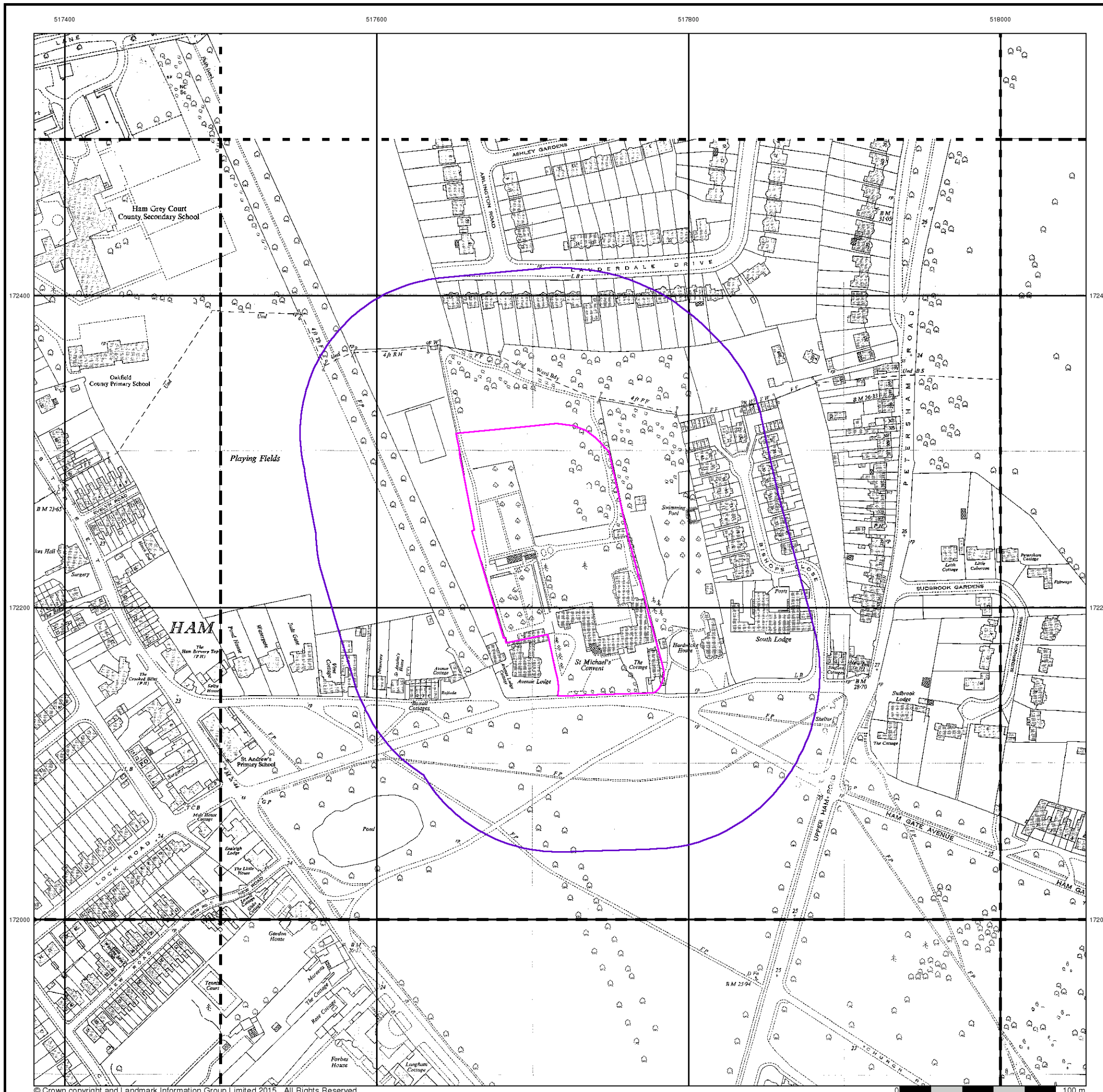


Order Details

Order Number: 73071210_1_1
 Customer Ref: A2392 Richmond
 National Grid Reference: 517720, 172230
 Slice: A
 Site Area (Ha): 1.55
 Search Buffer (m): 100

Site Details

St. Michaels Convent, 56 Ham Common, RICHMOND, Surrey, TW10 7JH



Ordnance Survey Plan

Published 1960

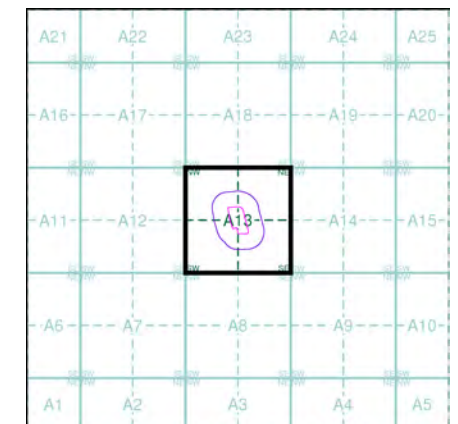
Source map scale - 1:2,500

The historical maps shown were reproduced from maps predominantly held at the scale adopted for England, Wales and Scotland in the 1840's. In 1854 the 1:2,500 scale was adopted for mapping urban areas and by 1896 it covered the whole of what were considered to be the cultivated parts of Great Britain. The published date given below is often some years later than the surveyed date. Before 1938, all OS maps were based on the Cassini Projection, with independent surveys of a single county or group of counties, giving rise to significant inaccuracies in outlying areas.

Map Name(s) and Date(s)

TQ1772 1960 1:2,500	TQ1872 1960 1:2,500
TQ1771 1960 1:2,500	

Historical Map - Segment A13

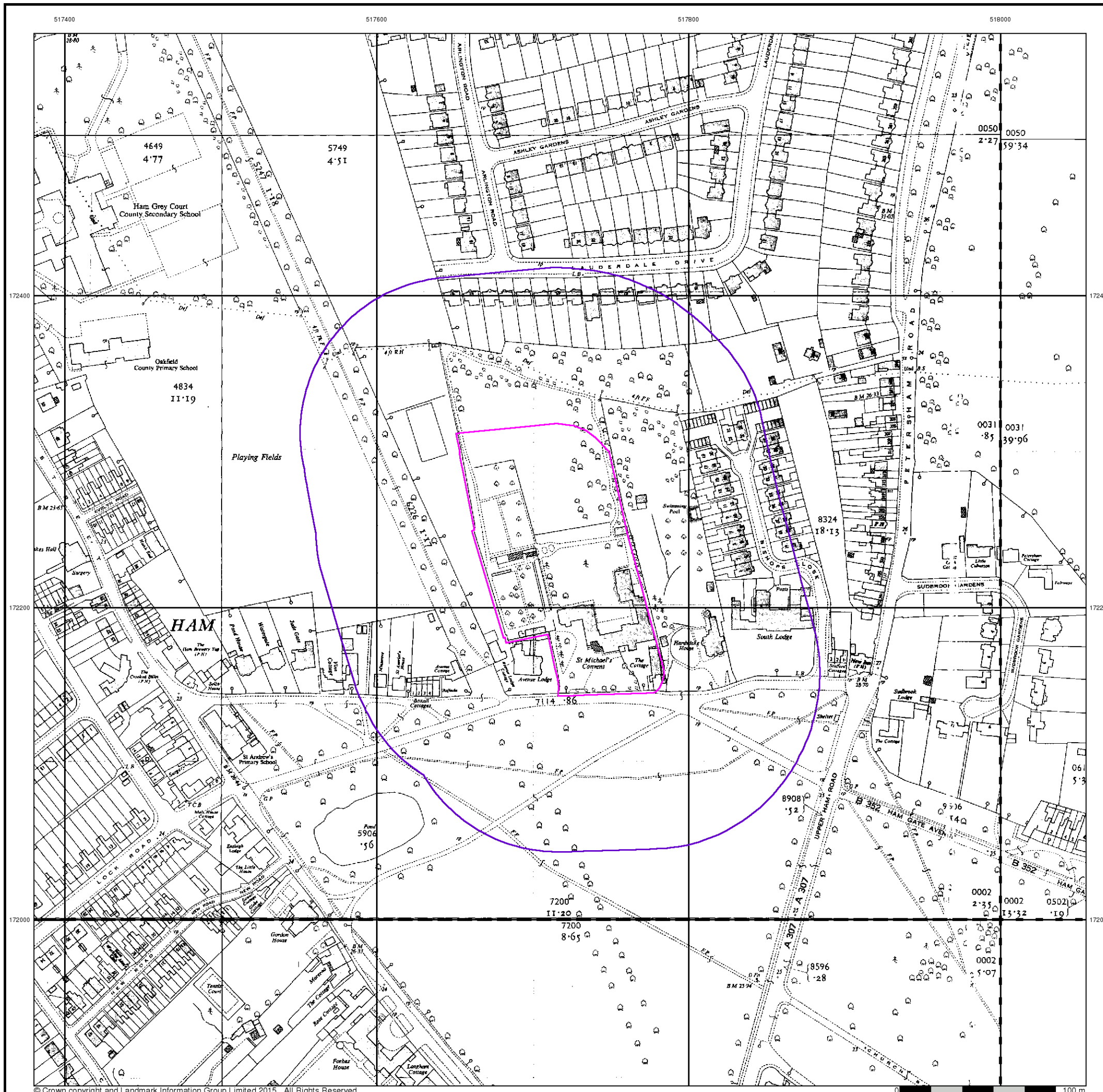


Order Details

Order Number: 73071210_1_1
 Customer Ref: A2392 Richmond
 National Grid Reference: 517720, 172230
 Slice: A
 Site Area (Ha): 1.55
 Search Buffer (m): 100

Site Details

St. Michaels Convent, 56 Ham Common, RICHMOND, Surrey, TW10 7JH



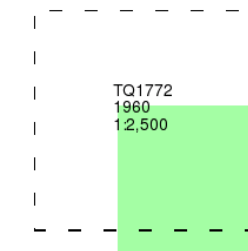
Additional SIMs

Published 1960

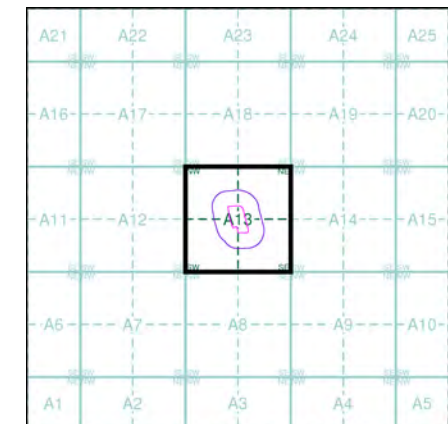
Source map scale - 1:2,500

The SIM cards (Ordnance Survey's 'Survey of Information on Microfilm') are further, minor editions of mapping which were produced and published in between the main editions as an area was updated. They date from 1947 to 1994, and contain detailed information on buildings, roads and land-use. These maps were produced at both 1:2,500 and 1:1,250 scales.

Map Name(s) and Date(s)



Historical Map - Segment A13

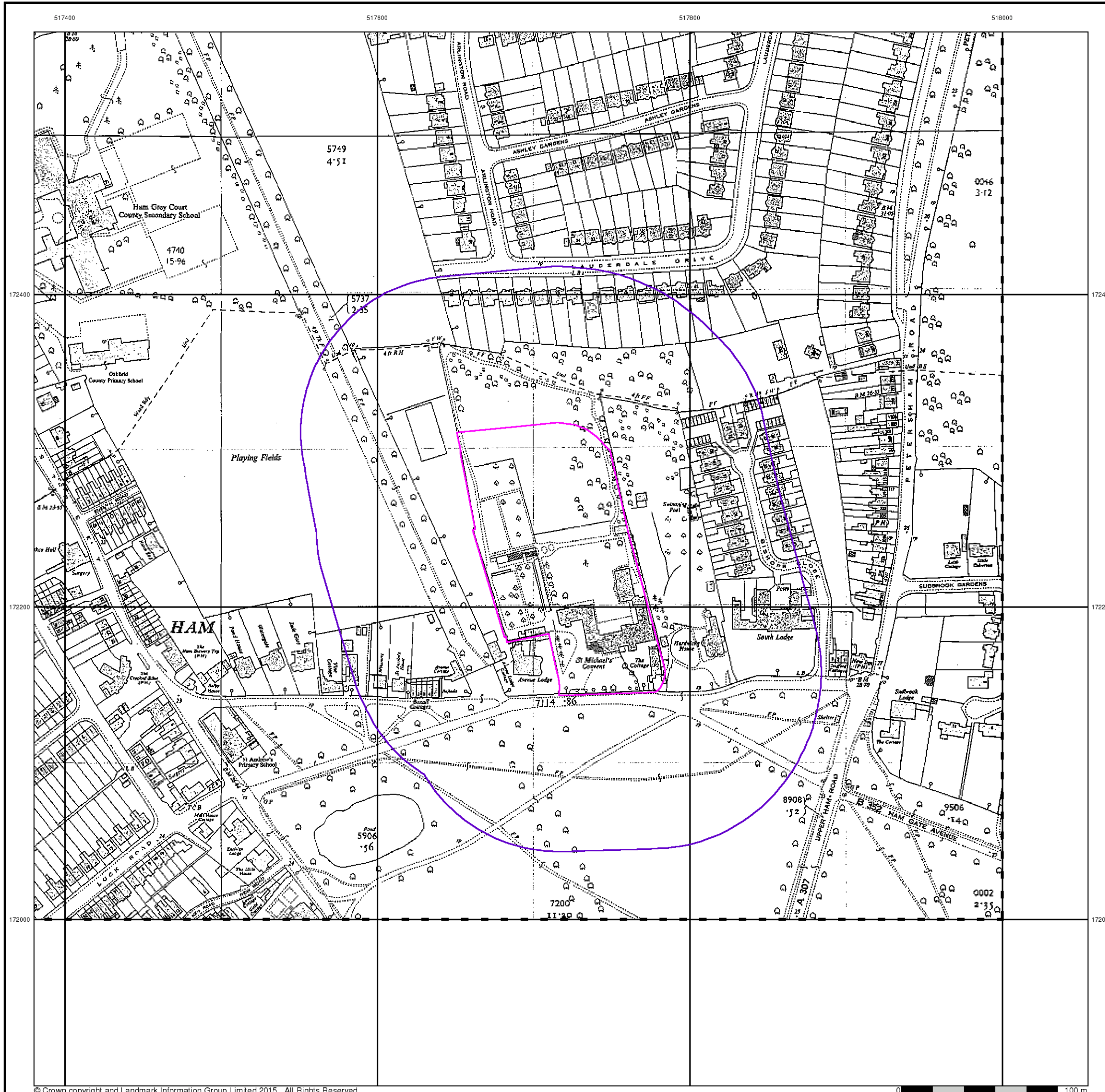


Order Details

Order Number: 73071210_1_1
 Customer Ref: A2392 Richmond
 National Grid Reference: 517720, 172230
 Slice: A
 Site Area (Ha): 1.55
 Search Buffer (m): 100

Site Details

St. Michaels Convent, 56 Ham Common, RICHMOND, Surrey, TW10 7JH



Ordnance Survey Plan

Published 1969 - 1974

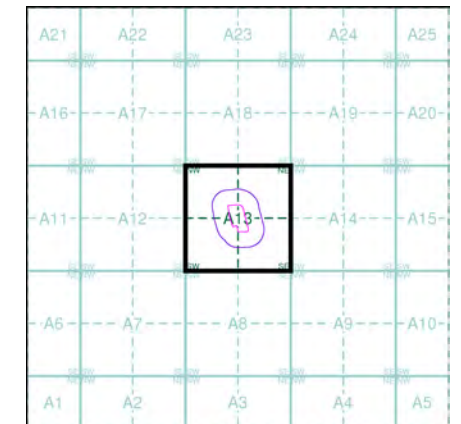
Source map scale - 1:1,250

The historical maps shown were reproduced from maps predominantly held at the scale adopted for England, Wales and Scotland in the 1840's. In 1854 the 1:2,500 scale was adopted for mapping urban areas and by 1896 it covered the whole of what were considered to be the cultivated parts of Great Britain. The published date given below is often some years later than the surveyed date. Before 1938, all OS maps were based on the Cassini Projection, with independent surveys of a single county or group of counties, giving rise to significant inaccuracies in outlying areas.

Map Name(s) and Date(s)

TQ1772SW 1969 1:1,250	TQ1772SE 1972 1:1,250
TQ1771NW 1969 1:1,250	TQ1871NW 1974 1:1,250

Historical Map - Segment A13



Order Details

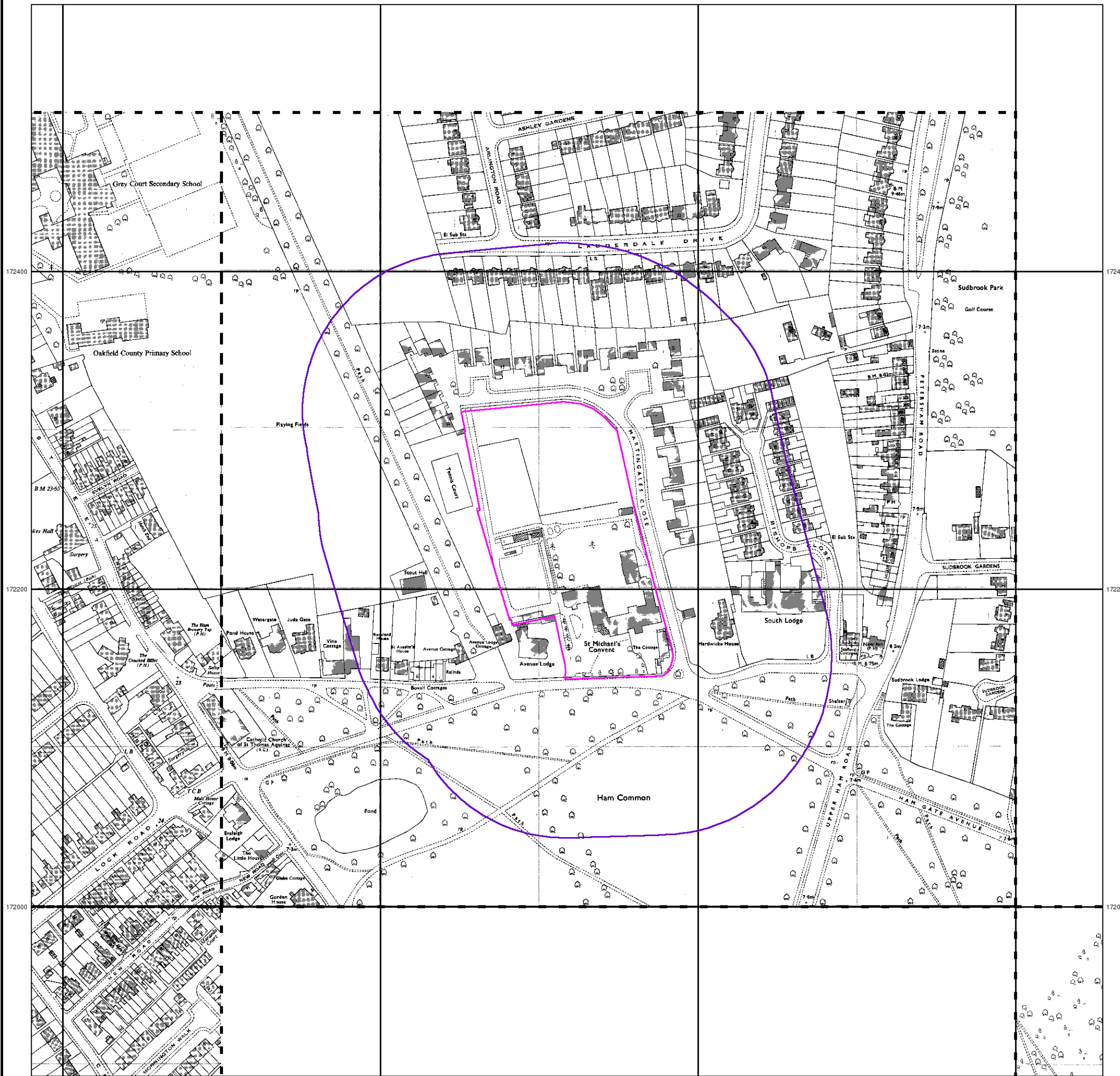
Order Number: 73071210_1_1
 Customer Ref: A2392 Richmond
 National Grid Reference: 517720, 172230
 Slice: A
 Site Area (Ha): 1.55
 Search Buffer (m): 100

Site Details

St. Michaels Convent, 56 Ham Common, RICHMOND, Surrey, TW10 7JH



Tel: 0844 844 9952
 Fax: 0844 844 9951
 Web: www.envirocheck.co.uk



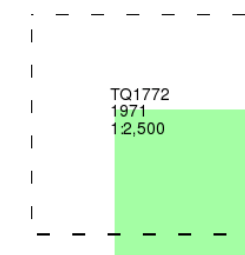
Ordnance Survey Plan

Published 1971

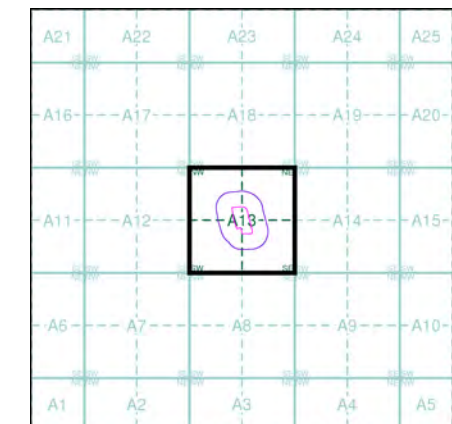
Source map scale - 1:2,500

The historical maps shown were reproduced from maps predominantly held at the scale adopted for England, Wales and Scotland in the 1840's. In 1854 the 1:2,500 scale was adopted for mapping urban areas and by 1896 it covered the whole of what were considered to be the cultivated parts of Great Britain. The published date given below is often some years later than the surveyed date. Before 1938, all OS maps were based on the Cassini Projection, with independent surveys of a single county or group of counties, giving rise to significant inaccuracies in outlying areas.

Map Name(s) and Date(s)



Historical Map - Segment A13

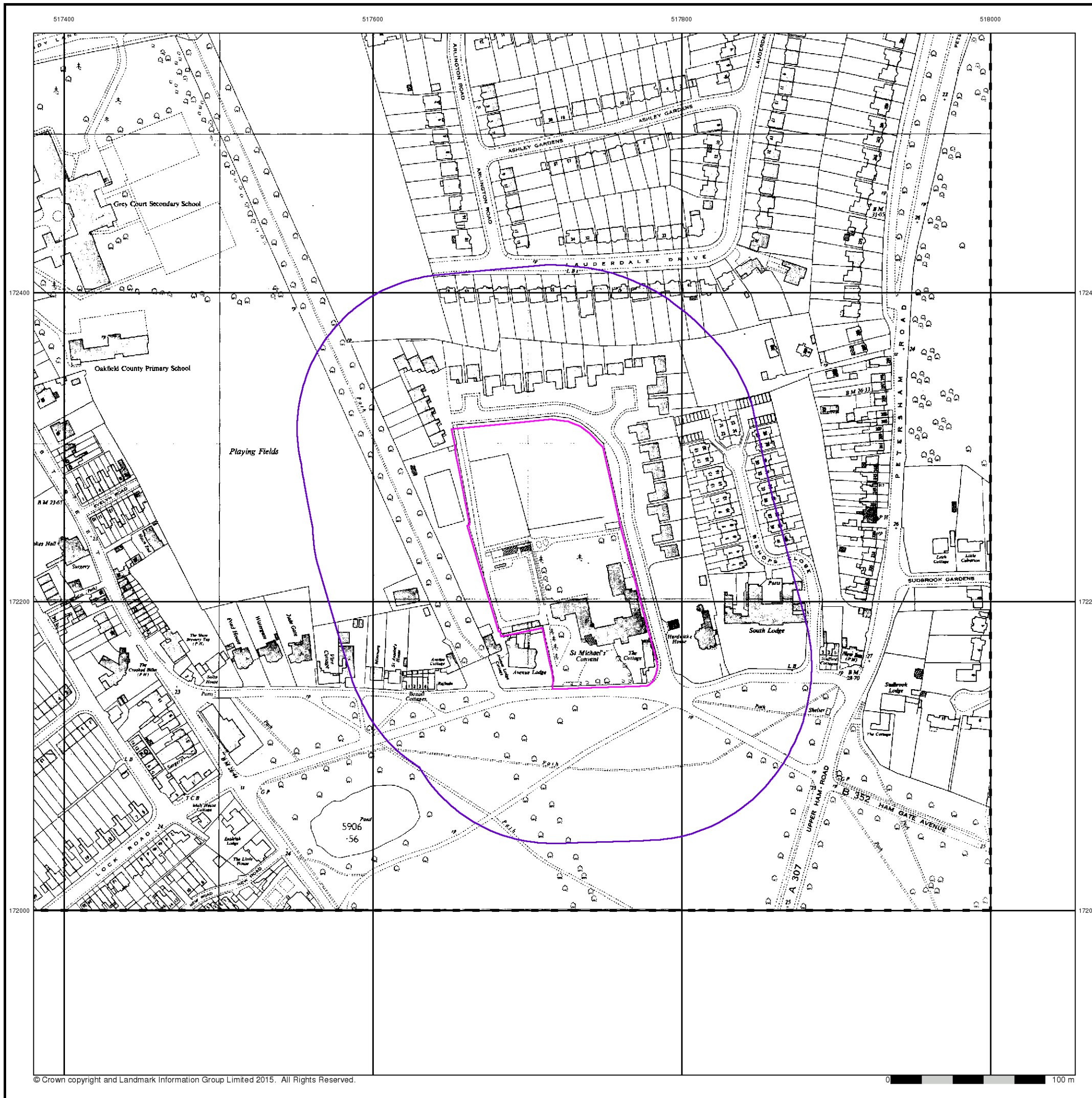


Order Details

Order Number: 73071210_1_1
 Customer Ref: A2392 Richmond
 National Grid Reference: 517720, 172230
 Slice: A
 Site Area (Ha): 1.55
 Search Buffer (m): 100

Site Details

St. Michaels Convent, 56 Ham Common, RICHMOND, Surrey, TW10 7JH





© Crown copyright and Landmark Information Group Limited 2015. All Rights Reserved.

Supply of Unpublished Survey Information

Published 1973

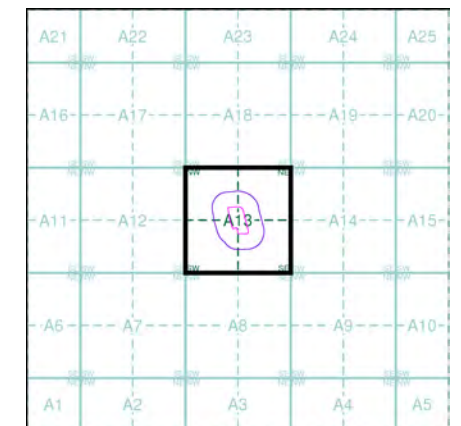
Source map scale - 1:1,250

SUSI maps (Supply of Unpublished Survey Information) were produced between 1972 and 1977, mainly for internal use at Ordnance Survey. These were more of a 'work-in-progress' plan as they showed updates of individual areas on a map. These maps were unpublished, and they do not represent a single moment in time. They were produced at both 1:2,500 and 1:1,250 scales.

Map Name(s) and Date(s)

TQ1772NW	TQ1772NE	TQ1872NW
1973	1973	1973
1:1,250	1:1,250	1:1,250
TQ1772SW		
1973		
1:1,250		
TQ1771NW	TQ1771NE	TQ1871NW
1973	1973	1973
1:1,250	1:1,250	1:1,250

Historical Map - Segment A13



Order Details

Order Number: 73071210_1_1
 Customer Ref: A2392 Richmond
 National Grid Reference: 517720, 172230
 Slice: A
 Site Area (Ha): 1.55
 Search Buffer (m): 100

Site Details

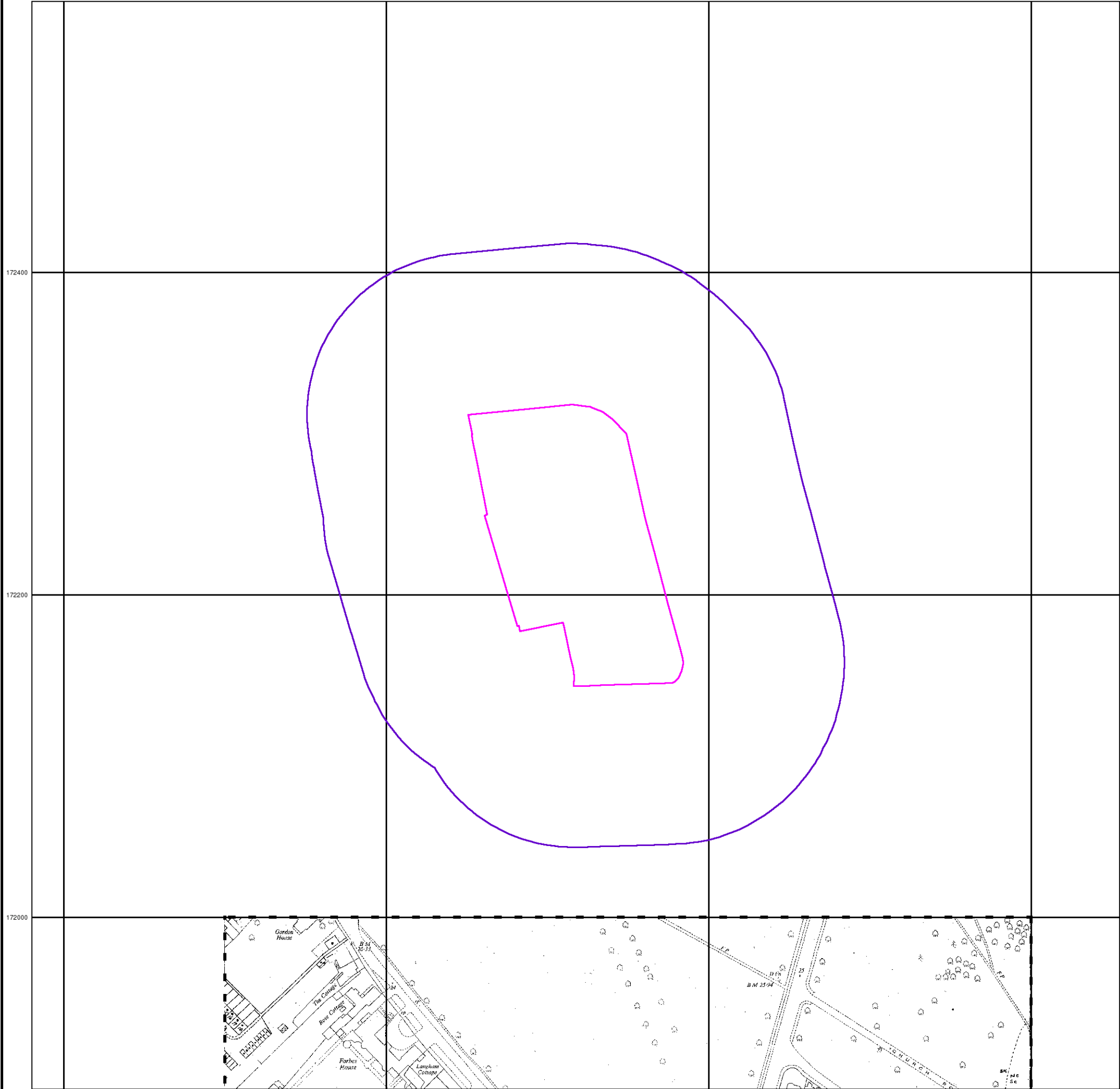
St. Michaels Convent, 56 Ham Common, RICHMOND, Surrey, TW10 7JH

517400

517600

517800

518000



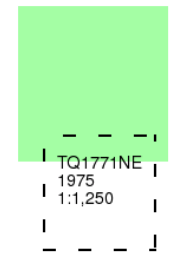
Supply of Unpublished Survey Information

Published 1975

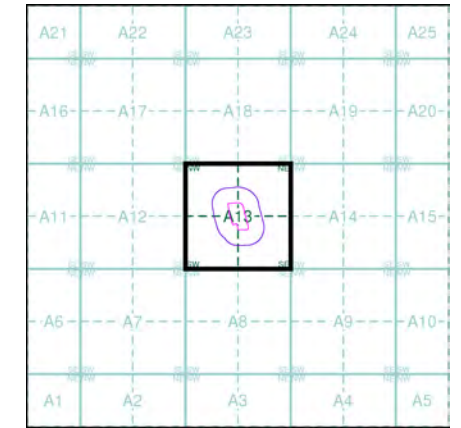
Source map scale - 1:1,250

SUSI maps (Supply of Unpublished Survey Information) were produced between 1972 and 1977, mainly for internal use at Ordnance Survey. These were more of a 'work-in-progress' plan as they showed updates of individual areas on a map. These maps were unpublished, and they do not represent a single moment in time. They were produced at both 1:2,500 and 1:1,250 scales.

Map Name(s) and Date(s)



Historical Map - Segment A13



Order Details

Order Number: 73071210_1_1
 Customer Ref: A2392 Richmond
 National Grid Reference: 517720, 172230
 Slice: A
 Site Area (Ha): 1.55
 Search Buffer (m): 100

Site Details

St. Michaels Convent, 56 Ham Common, RICHMOND, Surrey, TW10 7JH



Additional SIMs

Published 1982 - 1983

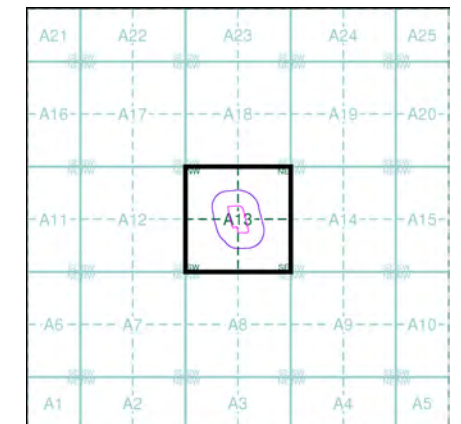
Source map scale - 1:1,250

The SIM cards (Ordnance Survey's 'Survey of Information on Microfilm') are further, minor editions of mapping which were produced and published in between the main editions as an area was updated. They date from 1947 to 1994, and contain detailed information on buildings, roads and land-use. These maps were produced at both 1:2,500 and 1:1,250 scales.

Map Name(s) and Date(s)

TQ1772SW	1983	1:1,250
TQ1771NW	1982	1:1,250
TQ1771NE	1983	1:1,250

Historical Map - Segment A13



Order Details

Order Number: 73071210_1_1
 Customer Ref: A2392 Richmond
 National Grid Reference: 517720, 172230
 Slice: A
 Site Area (Ha): 1.55
 Search Buffer (m): 100

Site Details

St. Michaels Convent, 56 Ham Common, RICHMOND, Surrey, TW10 7JH

Large-Scale National Grid Data

Published 1991

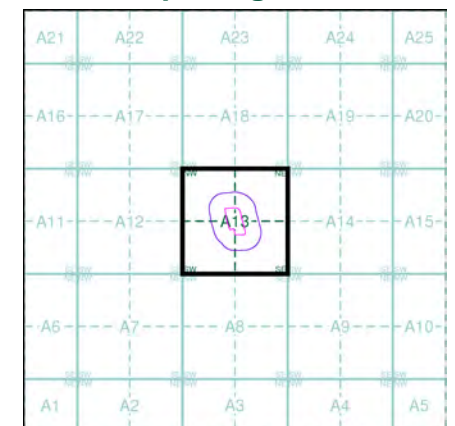
Source map scale - 1:1,250

'Large Scale National Grid Data' superseded SIM cards (Ordnance Survey's 'Survey of Information on Microfilm') in 1992, and continued to be produced until 1999. These maps were the fore-runners of digital mapping and so provide detailed information on houses and roads, but tend to show less topographic features such as vegetation. These maps were produced at both 1:2,500 and 1:1,250 scales.

Map Name(s) and Date(s)

Q1772NW	Q1772NE	Q1872NW
1991	1991	1991
1:1,250	1:1,250	1:1,250
Q1772SW	Q1772SE	Q1872SW
1991	1991	1991
1:1,250	1:1,250	1:1,250
Q1771NW	Q1771NE	Q1871NW
1991	1991	1991
1:1,250	1:1,250	1:1,250

Historical Map - Segment A13

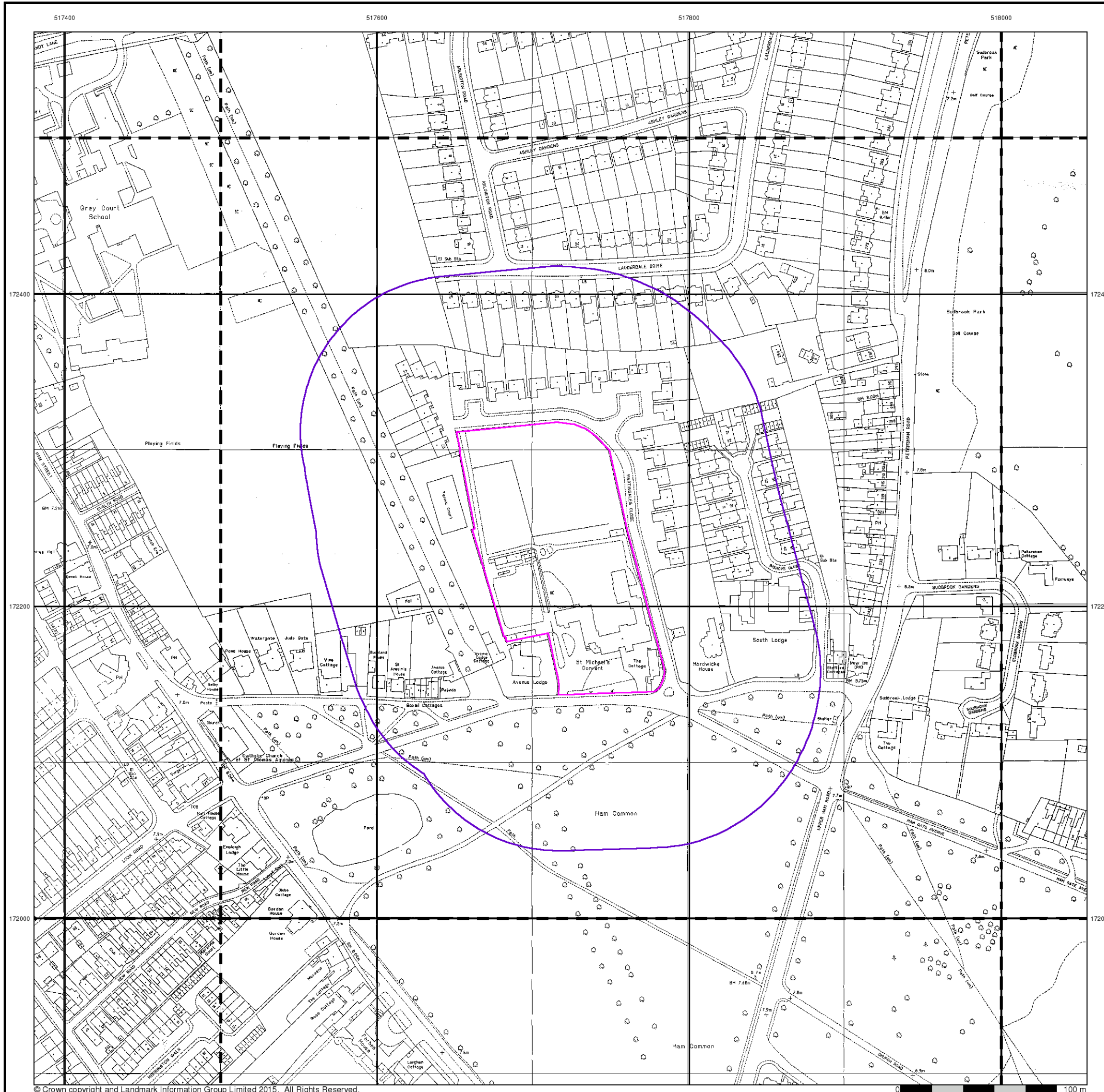


Order Details

Order Number: 73071210_1_1
 Customer Ref: A2392 Richmond
 National Grid Reference: 517720, 172230
 Slice: A
 Site Area (Ha): 1.55
 Search Buffer (m): 100

Site Details

St. Michaels Convent, 56 Ham Common, RICHMOND, Surrey, TW10 7JH



517400

517600

517800

518000

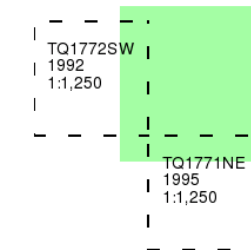
Large-Scale National Grid Data

Published 1992 - 1995

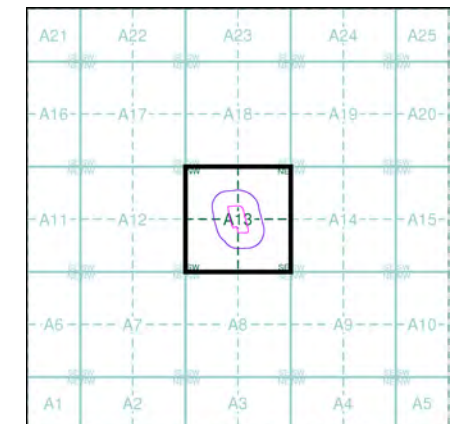
Source map scale - 1:1,250

'Large Scale National Grid Data' superseded SIM cards (Ordnance Survey's 'Survey of Information on Microfilm') in 1992, and continued to be produced until 1999. These maps were the fore-runners of digital mapping and so provide detailed information on houses and roads, but tend to show less topographic features such as vegetation. These maps were produced at both 1:2,500 and 1:1,250 scales.

Map Name(s) and Date(s)



Historical Map - Segment A13



Order Details

Order Number: 73071210_1_1
 Customer Ref: A2392 Richmond
 National Grid Reference: 517720, 172230
 Slice: A
 Site Area (Ha): 1.55
 Search Buffer (m): 100

Site Details

St. Michaels Convent, 56 Ham Common, RICHMOND, Surrey, TW10 7JH



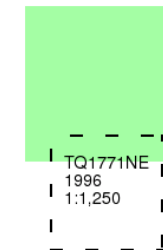
Large-Scale National Grid Data

Published 1996

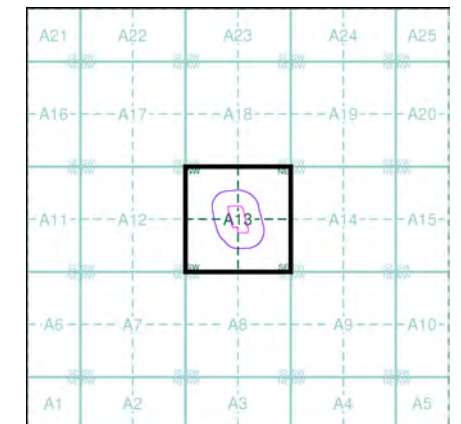
Source map scale - 1:1,250

'Large Scale National Grid Data' superseded SIM cards (Ordnance Survey's 'Survey of Information on Microfilm') in 1992, and continued to be produced until 1999. These maps were the fore-runners of digital mapping and so provide detailed information on houses and roads, but tend to show less topographic features such as vegetation. These maps were produced at both 1:2,500 and 1:1,250 scales.

Map Name(s) and Date(s)



Historical Map - Segment A13

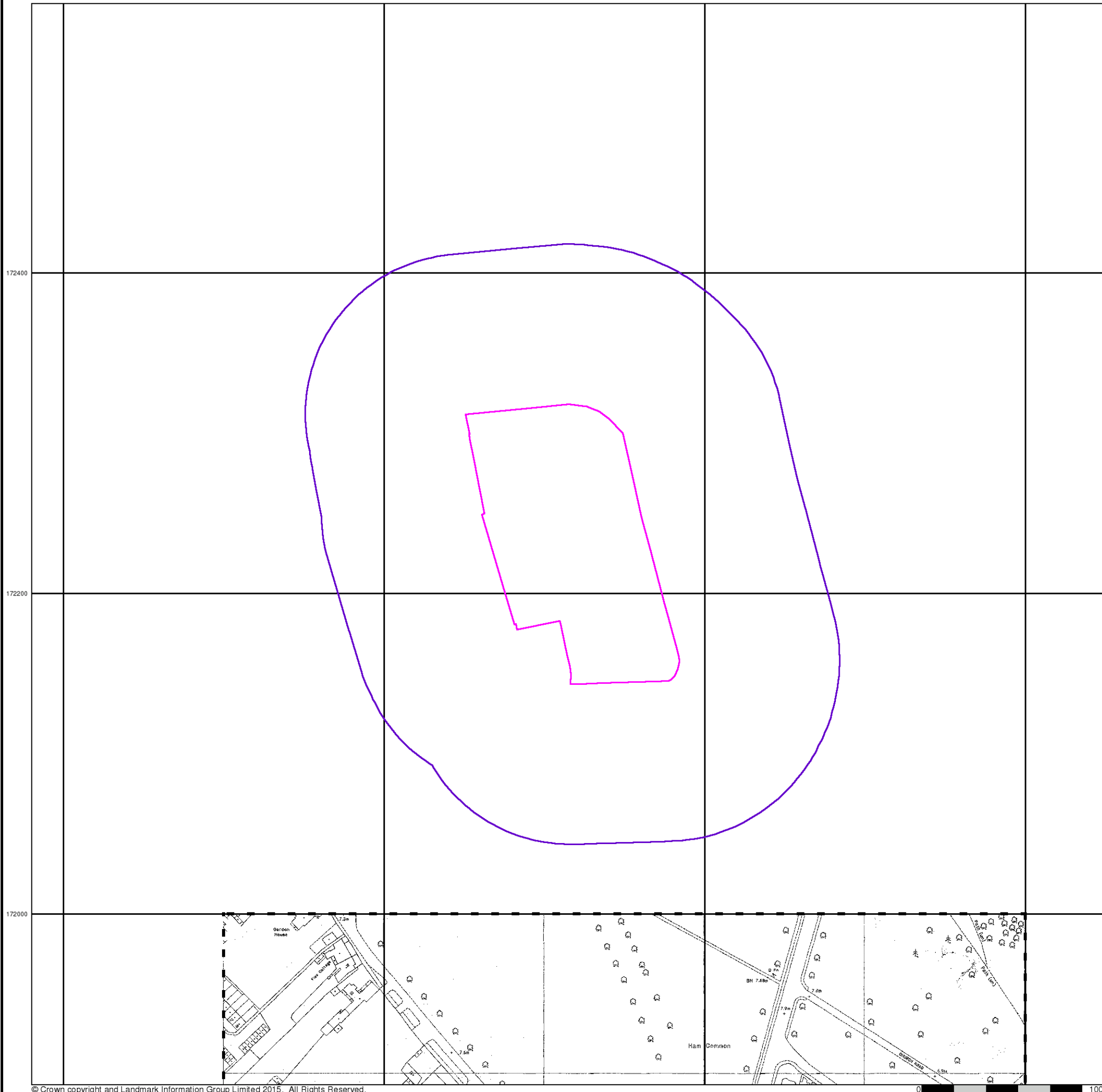


Order Details

Order Number: 73071210_1_1
Customer Ref: A2392 Richmond
National Grid Reference: 517720, 172230
Slice: A
Site Area (Ha): 1.55
Search Buffer (m): 100

Site Details

St. Michaels Convent, 56 Ham Common, RICHMOND, Surrey, TW10 7JH



Historical Mapping Legends

Ordnance Survey County Series 1:10,560

	Gravel Pit		Sand Pit		Other Pits
	Quarry		Shingle		Orchard
	Osiers		Reeds		Marsh
	Mixed Wood		Deciduous		Brushwood
	Fir		Furze		Rough Pasture
	Arrow denotes flow of water		Trigonometrical Station		
	Site of Antiquities		Bench Mark		
	Pump, Guide Post, Signal Post		Well, Spring, Boundary Post		
	-285 Surface Level				
	Sketched Contour		Instrumental Contour		
	Main Roads		Minor Roads		
	Sunken Road		Raised Road		
	Road over Railway		Railway over River		
	Railway over Road		Level Crossing		
	Road over River or Canal		Road over Stream		
	Road over Stream				
	County Boundary (Geographical)				
	County & Civil Parish Boundary				
	Administrative County & Civil Parish Boundary				
	County Borough Boundary (England)				
	County Burgh Boundary (Scotland)				
	Rural District Boundary				
	Civil Parish Boundary				

Ordnance Survey Plan 1:10,000

	Chalk Pit, Clay Pit or Quarry		Gravel Pit
	Sand Pit		Disused Pit or Quarry
	Refuse or Slag Heap		Lake, Loch or Pond
	Dunes		Boulders
	Coniferous Trees		Non-Coniferous Trees
	Orchard		Scrub
	Coppice		
	Bracken		Heath
	Rough Grassland		
	Marsh		Reeds
	Saltings		
	Building		Direction of Flow of Water
	Glasshouse		Shingle
			Sand
	Sloping Masonry		Pylon
			Electricity Transmission Line
			Pole
	Cutting		Embankment
	Standard Gauge Multiple Track		
	Standard Gauge Single Track		
	Siding, Tramway or Mineral Line		
	Narrow Gauge		
	Geographical County		
	Administrative County, County Borough or County of City		
	Municipal Borough, Urban or Rural District, Burgh or District Council		
	Borough, Burgh or County Constituency Shown only when not coincident with other boundaries		
	Civil Parish Shown alternately when coincidence of boundaries occurs		
	BP, BS Boundary Post or Stone		Pol Sta Police Station
	Ch Church		PO Post Office
	CH Club House		PC Public Convenience
	F E Sta Fire Engine Station		PH Public House
	FB Foot Bridge		SB Signal Box
	Fn Fountain		Spr Spring
	GP Guide Post		TCB Telephone Call Box
	MP Mile Post		TCP Telephone Call Post
	MS Mile Stone		W Well

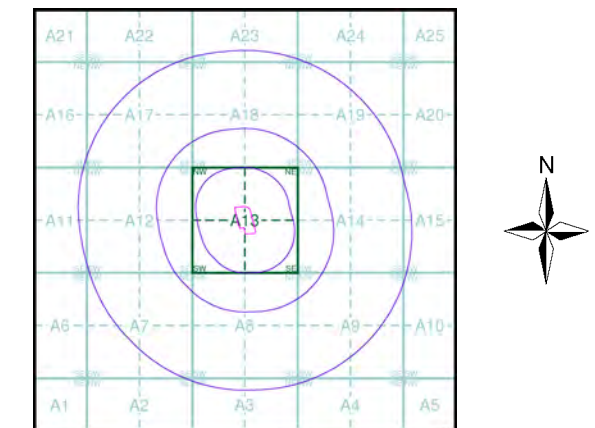
1:10,000 Raster Mapping

	Gravel Pit		Refuse tip or slag heap
	Rock		Rock (scattered)
	Boulders		Boulders (scattered)
	Shingle		Mud
	Sand		Sand Pit
	Slopes		Top of cliff
	General detail		Underground detail
	Overhead detail		Narrow gauge railway
	Multi-track railway		Single track railway
	County boundary (England only)		Civil, parish or community boundary
	District, Unitary, Metropolitan, London Borough boundary		Constituency boundary
	Area of wooded vegetation		Non-coniferous trees
	Non-coniferous trees (scattered)		Coniferous trees
	Coniferous trees (scattered)		Positioned tree
	Orchard		Coppice or Osiers
	Rough Grassland		Heath
	Scrub		Marsh, Salt Marsh or Reeds
	Water feature		Flow arrows
	MHW(S) Mean high water (springs)		MLW(S) Mean low water (springs)
	Telephone line (where shown)		Electricity transmission line (with poles)
	Bench mark (where shown)		Triangulation station
	Point feature (e.g. Guide Post or Mile Stone)		Pylon, flare stack or lighting tower
	Site of (antiquity)		Glasshouse
	General Building		Important Building

Historical Mapping & Photography included:

Mapping Type	Scale	Date	Pg
Middlesex	1:10,560	1869 - 1873	3
Surrey	1:10,560	1871	4
London	1:10,560	1896	5
Surrey	1:10,560	1898 - 1899	6
London	1:10,560	1919 - 1920	7
Middlesex	1:10,560	1920	8
Middlesex	1:10,560	1920	9
Surrey	1:10,560	1920	10
Surrey	1:10,560	1920	11
Surrey	1:10,560	1933	12
Middlesex	1:10,560	1934 - 1935	13
Surrey	1:10,560	1938	14
Middlesex	1:10,560	1938	15
Surrey	1:10,560	1938	16
London	1:10,560	1938	17
Ordnance Survey Plan	1:10,000	1940	18
Historical Aerial Photography	1:10,560	1948	19
Ordnance Survey Plan	1:10,000	1966	20
Ordnance Survey Plan	1:10,000	1975	21
London	1:25,000	1985	22
Ordnance Survey Plan	1:10,000	1992	23
10K Raster Mapping	1:10,000	2006	24
VectorMap Local	1:10,000	2015	25

Historical Map - Slice A



Order Details

Order Number: 73071210_1_1
 Customer Ref: A2392 Richmond
 National Grid Reference: 517720, 172230
 Slice: A
 Site Area (Ha): 1.55
 Search Buffer (m): 1000

Site Details

St. Michaels Convent, 56 Ham Common, RICHMOND, Surrey, TW10 7JH

Russian Military Mapping Legends

1:5,000 and 1:10,000 mapping

a. Not drawn to scale b. Drawn to scale

	Government and Administrative Buildings		Military and Industrial Buildings
	Military and Communication Areas		Subway Entrance
	Fireproof Building		Prominent Fireproof Building
	Non-fireproof Building		Non-fireproof Building (non-dwelling)
	Factory, mill, and flour mill, with chimneys		Factory, mill, and flour mill, without chimneys
	Power Station, drawn to scale		Hydroelectric Power Station
	Radio Station, drawn to scale		Telephone Station, drawn to scale
	Abandoned Open-pit Mine or Quarry		Open-pit Salt Mine
	Pit		Oil Deposit or Well
	Oil Seepage		Natural Gas Tank
	Tailings Pile		Fuel Storage Tanks
	Bench Mark		Drill Hole
	Burial Mound		Triangulation Point on Burial Mound
	Single-track Railroad		Double-track Railroad
	Railroad and Station Building		Small Bridge
	Pipe (Culvert)		Tunnel
	Coniferous Forest		Deciduous Forest
	Mixed Forest		Lawns
	Citrus Orchard		Wet Ground
	Scattered Vegetation		

243,8 Values for prominent elevations
186.0 Numbers for spot elevations, depth soundings, contour lines, etc.
0,2 Velocity of the current, width of river bed, depth of river
180/12 Fractional terms: length and capacity of bridges; depth of fords and condition of the river bottom; height of forest and the diameter of trees

Russian Alphabet (For reference and phonetic interpretation of map text)

А а (A)	З з (Z)	П п (P)	Ч ч (CH)
Б б (B)	И и (I)	Р р (R)	Ш ш (SH)
В в (V)	Й й (Y)	С с (S)	Щ щ (SHCH)
Г г (G)	К к (K)	Т т (T)	Ъ (-)
Д д (D)	Л л (L)	У у (U)	Ы (Y)
Е е (E)	М м (M)	Ф ф (F)	Ь (')
Ё ё (YO)	Н н (N)	Х х (KH)	Э э (E)
Ж ж (ZH)	О о (O)	Ц ц (TS)	Ю ю (YU or IU)
			Я я (YA or IA)

1:25,000 mapping

a. Not drawn to scale b. Drawn to scale

	Government and Administrative Buildings		Military and Industrial Buildings
	Military and Communication Areas		Subway Entrance
	Partly Demolished Buildings		Demolished Buildings
	Built-Up Area with Fireproof Buildings Predominant		Built-Up Area with Non-Fireproof Buildings Predominant
	Individual Fireproof Building		Prominent Industrial Building
	Individual Dwelling, Fireproof		Ruins of an Individual Dwelling
	Factory or Mill Chimney		Factory or Mill with Chimney
	Factory or Mill without Chimney		Mine or Open Pit Mine
	Operating Shaft or Mine		Non-Operating Shaft or Mine
	Salt Mine		Tailings Pile
	Pit		Gas Pump or Service Station
	Fuel Storage or Natural Gas Tank		Oil or Natural Gas Derrick
	Small Hydroelectric Power Station		Power Station
	Transformer Station		Cemetery
	Burial Mound (height in metres)		Triangulation Point on Burial Mound
	Triangulation Point		Bench Mark
	Bench Mark (monumented)		Telegraph Office
	Telephone Station		Radio Station
	Radio Tower		Airfield or Seaplane Base
	Landing Strip		Cut
	Fill		Km Post
	Plantings		Width of Road
	Steep Grade		Highway under Construction
	Improved Dirt Road (former truck road)		Small Bridge
	Pipe (Culvert)		Tunnel
	Dismantled Railroad		Double-track Railroad with First Class Station
	Railroad Under Construction		Shore Embankment
	River or Ditch with Embankment		Water Gauge
	Direction and velocity of current		Water Level Mark
	Well		Spring
	Water Reservoir or Rain Water Pit		Isobath with value
	Heavy (Index) Contour Line		Half Contour Line
	Contour Line and Value		Spot Elevation Value
	Coniferous		Deciduous
	Mixed		Scrub

Key to Numbers on Mapping

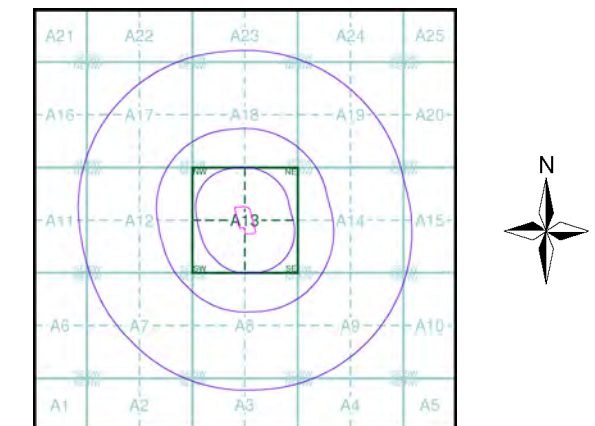
TQ17_London

No.	Description
53	Depot (Fire Service)
63	Factory (Aircraft)

Historical Mapping & Photography included:

Mapping Type	Scale	Date	Pg
Middlesex	1:10,560	1869 - 1873	3
Surrey	1:10,560	1871	4
London	1:10,560	1896	5
Surrey	1:10,560	1898 - 1899	6
London	1:10,560	1919 - 1920	7
Middlesex	1:10,560	1920	8
Middlesex	1:10,560	1920	9
Surrey	1:10,560	1920	10
Surrey	1:10,560	1920	11
Surrey	1:10,560	1933	12
Middlesex	1:10,560	1934 - 1935	13
Surrey	1:10,560	1938	14
Middlesex	1:10,560	1938	15
Surrey	1:10,560	1938	16
London	1:10,560	1938	17
Ordnance Survey Plan	1:10,000	1940	18
Historical Aerial Photography	1:10,560	1948	19
Ordnance Survey Plan	1:10,000	1966	20
Ordnance Survey Plan	1:10,000	1975	21
London	1:25,000	1985	22
Ordnance Survey Plan	1:10,000	1992	23
10K Raster Mapping	1:10,000	2006	24
VectorMap Local	1:10,000	2015	25

Russian Map - Slice A



Order Details

Order Number: 73071210_1_1
 Customer Ref: A2392 Richmond
 National Grid Reference: 517720, 172230
 Slice: A
 Site Area (Ha): 1.55
 Search Buffer (m): 1000

Site Details

St. Michaels Convent, 56 Ham Common, RICHMOND, Surrey, TW10 7JH

Middlesex

Published 1869 - 1873

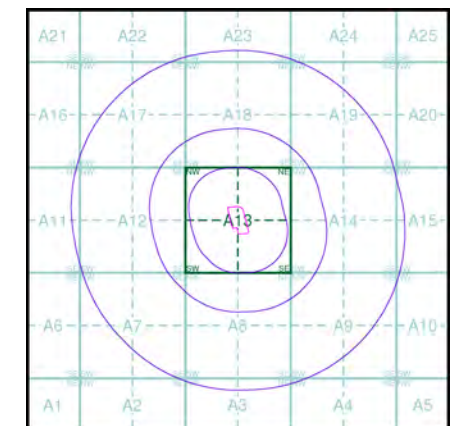
Source map scale - 1:10,560

The historical maps shown were reproduced from maps predominantly held at the scale adopted for England, Wales and Scotland in the 1840's. In 1854 the 1:2,500 scale was adopted for mapping urban areas; these maps were used to update the 1:10,560 maps. The published date given therefore is often some years later than the surveyed date. Before 1938, all OS maps were based on the Cassini Projection, with independent surveys of a single county or group of counties, giving rise to significant inaccuracies in outlying areas. In the late 1940's, a Provisional Edition was produced, which updated the 1:10,560 mapping from a number of sources. The maps appear unfinished - with all military camps and other strategic sites removed. These maps were initially overprinted with the National Grid. In 1970, the first 1:10,000 maps were produced using the Transverse Mercator Projection. The revision process continued until recently, with new editions appearing every 10 years or so for urban areas.

Map Name(s) and Date(s)

02000 1869 1:10,560	02100 1873 1:10,560
02500 1869 1:10,560	

Historical Map - Slice A

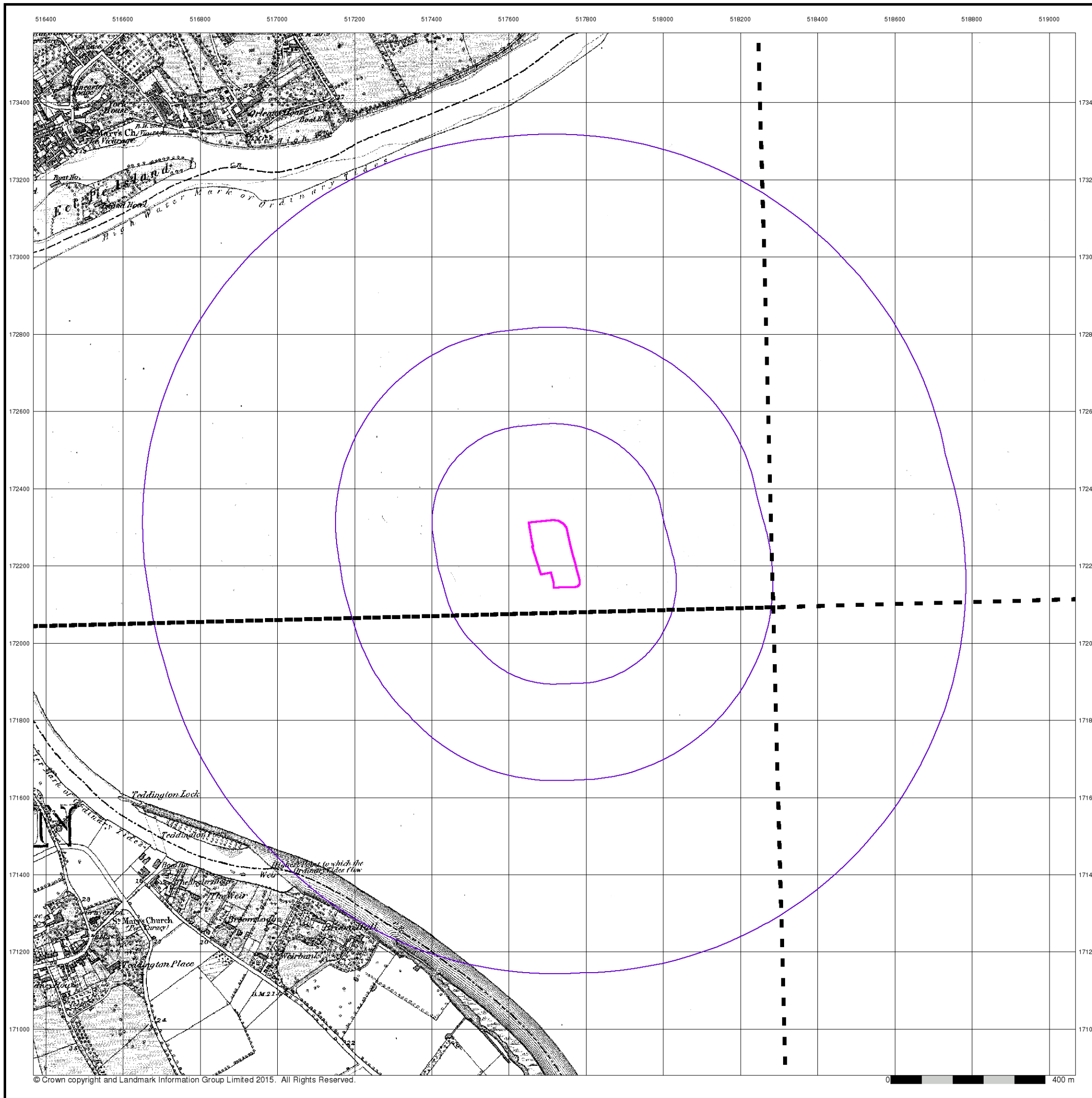


Order Details

Order Number: 73071210_1_1
 Customer Ref: A2392 Richmond
 National Grid Reference: 517720, 172230
 Slice: A
 Site Area (Ha): 1.55
 Search Buffer (m): 1000

Site Details

St. Michaels Convent, 56 Ham Common, RICHMOND, Surrey, TW10 7JH



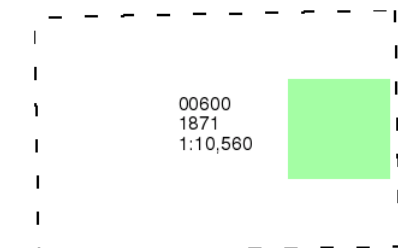
Surrey

Published 1871

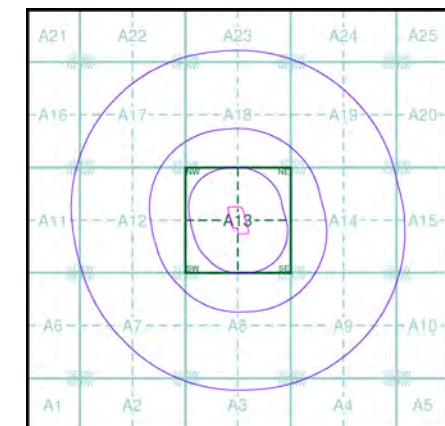
Source map scale - 1:10,560

The historical maps shown were reproduced from maps predominantly held at the scale adopted for England, Wales and Scotland in the 1840's. In 1854 the 1:2,500 scale was adopted for mapping urban areas; these maps were used to update the 1:10,560 maps. The published date given therefore is often some years later than the surveyed date. Before 1938, all OS maps were based on the Cassini Projection, with independent surveys of a single county or group of counties, giving rise to significant inaccuracies in outlying areas. In the late 1940's, a Provisional Edition was produced, which updated the 1:10,560 mapping from a number of sources. The maps appear unfinished - with all military camps and other strategic sites removed. These maps were initially overprinted with the National Grid. In 1970, the first 1:10,000 maps were produced using the Transverse Mercator Projection. The revision process continued until recently, with new editions appearing every 10 years or so for urban areas.

Map Name(s) and Date(s)



Historical Map - Slice A



Order Details

Order Number: 73071210_1_1
 Customer Ref: A2392 Richmond
 National Grid Reference: 517720, 172230
 Slice: A
 Site Area (Ha): 1.55
 Search Buffer (m): 1000

Site Details

St. Michaels Convent, 56 Ham Common, RICHMOND, Surrey, TW10 7JH

