












**KEY**

-  PLANNING APPLICATION BOUNDARY
-  OUTLINE OF BUILDINGS TO BE DEMOLISHED
-  SITE AREA
-  EXISTING TREES OUTSIDE OF SITE BOUNDARY
-  EXISTING TREES TO BE RETAINED
-  TREES PROPOSED
-  REFUSE AND RECYCLING STORAGE
-  PERMEABLE PAVED SURFACE
-  PERMEABLE ROAD SURFACE
-  GRANITE SETTS
-  SOFT LANDSCAPING

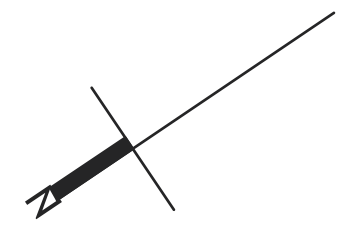
**BOUNDARY TREATMENTS**

-  1800mm high close boarded fencing
-  1800mm high galv powder coated ms railings
-  1200mm high close boarded fence with top seated 400 high trellis
-  Existing 2400mm high featherboard fence
-  Existing 2400mm high featherboard fence to be replaced



PROPOSED DROPPED KERB (EXISTING CROSSOVER AMENDED)

2.1 x 2.4m VISION SPLAY. NO PLANTING OR STRUCTURE TO BE HIGHER THAN 0.6m WITHIN THIS AREA



Project 45-49 STATION ROAD, HAMPTON		
Drawing PROPOSED LAND TRANSFER WITH NO.51		
Drawing No. SRH-19A	Scale 1:200 @ A3	Date 04.04.2016

**CLIVE CHAPMAN**  
ARCHITECTS  
SUSTAINABILITY CONSULTANTS  
4 EEL PIE ISLAND  
TWICKENHAM MIDDX  
TW1 3DY  
TELEPHONE 020 8891 4837  
FACSIMILE 020 8744 1152  
E MAIL CC@CCAR.CO.UK