

General

- Specified Site
- Specified Buffer(s)
- Bearing Reference Point
- Map ID
- Several of Type at Location

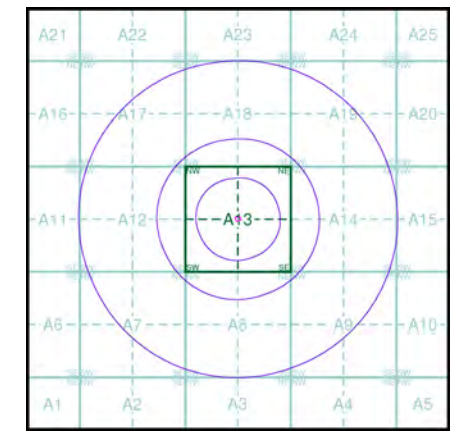
Agency and Hydrological (Boreholes)

- BGS Borehole Depth 0 - 10m
- BGS Borehole Depth 10 - 30m
- BGS Borehole Depth 30m +
- Confidential
- Other

For Borehole information please refer to the Borehole .csv file which accompanied this slice.

A copy of the BGS Borehole Ordering Form is available to download from the Support section of www.envirocheck.co.uk.

Borehole Map - Slice A



Order Details

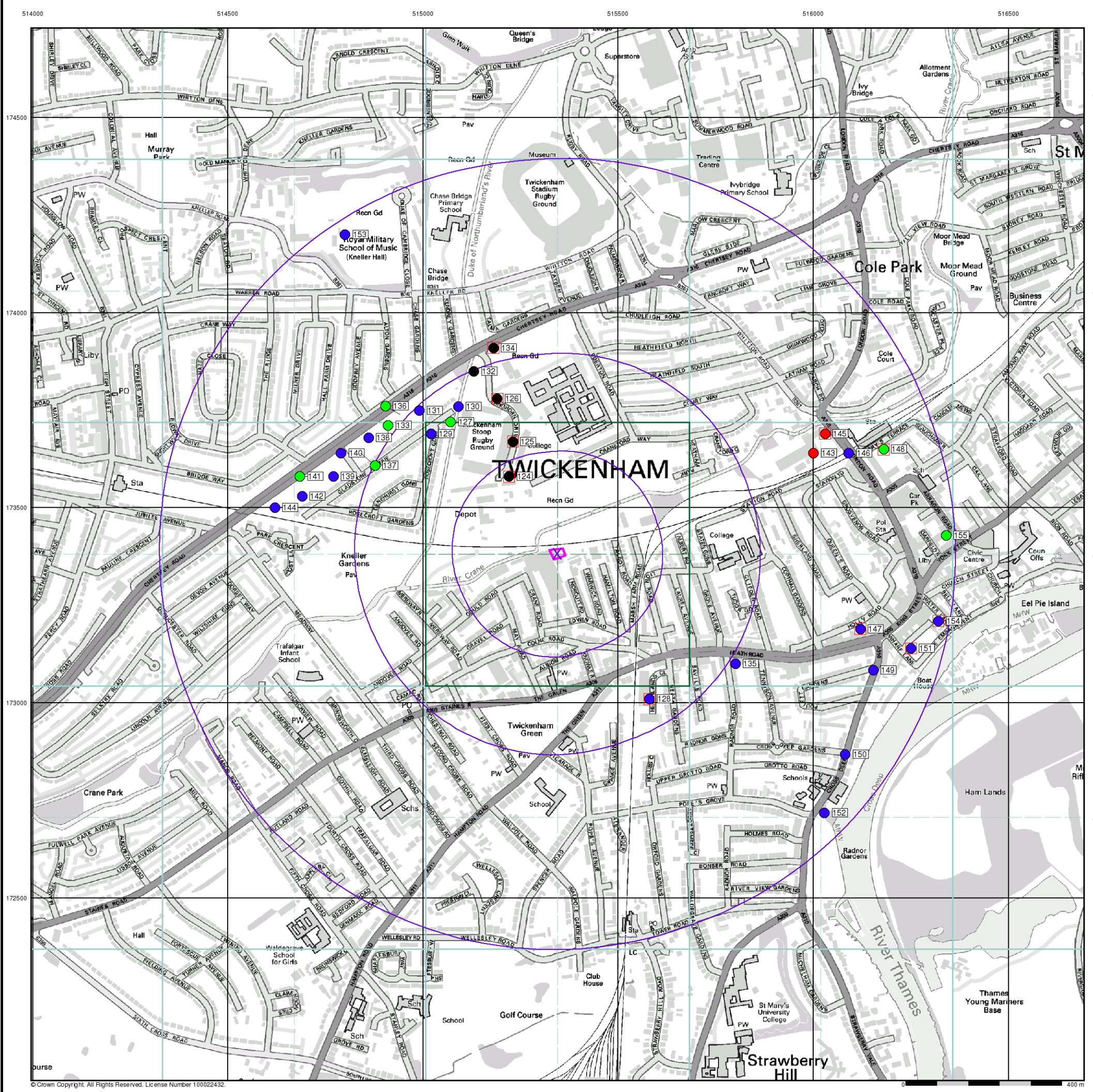
Order Number: 52900751_1_1
 Customer Ref: RML 5294
 National Grid Reference: 515340, 173380
 Slice: A
 Site Area (Ha): 0.08
 Search Buffer (m): 1000

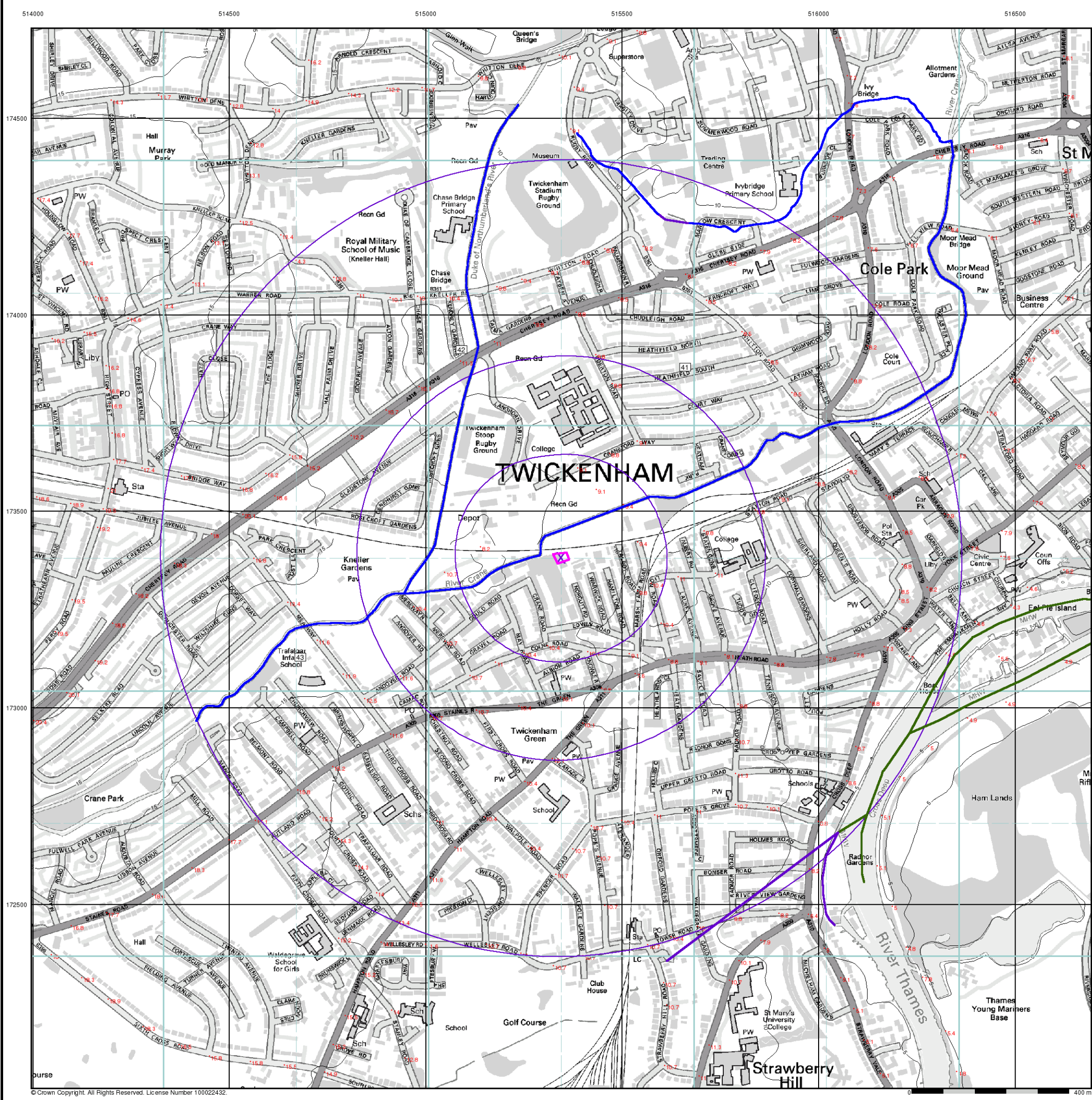
Site Details

Proposed Apartments, Norcutt Road, Twickenham, TW2 6SR



Tel: 0844 844 9952
 Fax: 0844 844 9951
 Web: www.envirocheck.co.uk





Risk Management

General

- Specified Site
- Specified Buffer(s)
- Bearing Reference Point
- Map ID

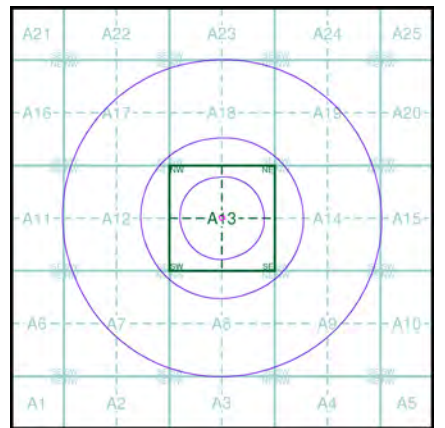
EA Detailed River Network Data

- Primary River
- Secondary River
- Tertiary River
- Canal
- Canal Tunnel
- Undefined River
- Lake/Reservoir
- Offline Drainage Feature
- Extended Culvert (greater than 50m)
- Underground River (inferred)
- Underground River (local knowledge)
- Downstream of High Water Mark
- Downstream of Seaward Extension
- Not assigned River feature

Contours (height in metres)

- Standard Contour 105 100 95
- Index Contour 167.3 45.8
- Spot Height
- Air Height

EA Detailed River Network Map - Slice A



Order Details

Order Number: 52900751_1_1
 Customer Ref: RML 5294
 National Grid Reference: 515340, 173380
 Slice: A
 Site Area (Ha): 0.08
 Search Buffer (m): 1000

Site Details

Proposed Apartments, Norcutt Road, Twickenham, TW2 6SR



Tel: 0844 844 9952
 Fax: 0844 844 9951
 Web: www.envirocheck.co.uk

Middlesex

Published 1874 - 1875

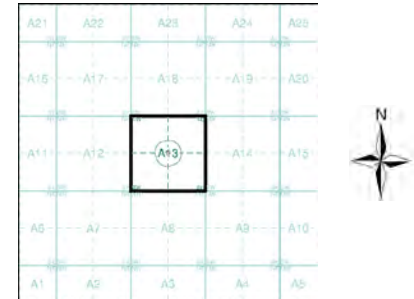
Source map scale - 1:2,500

The historical maps shown were reproduced from maps predominantly held at the scale adopted for England, Wales and Scotland in the 1840's. In 1854 the 1:2,500 scale was adopted for mapping urban areas and by 1896 it covered the whole of what were considered to be the cultivated parts of Great Britain. The published date given below is often some years later than the surveyed date. Before 1938, all OS maps were based on the Cassini Projection, with independent surveys of a single county or group of counties, giving rise to significant inaccuracies in outlying areas.

Map Name(s) and Date(s)

020.11	1874	1:2,500
020.15	1875	1:2,500

Historical Map - Segment A13

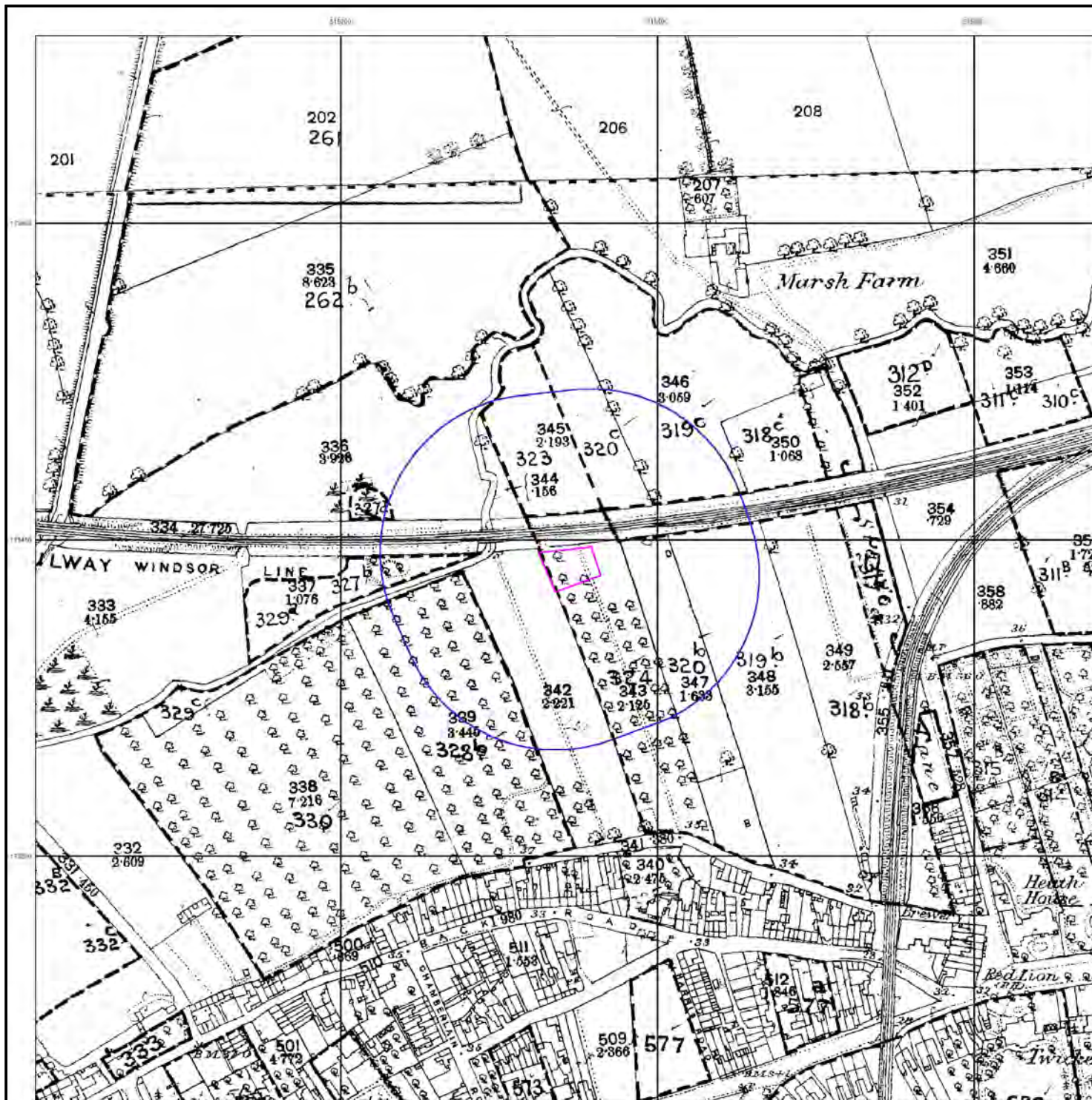


Order Details

Order Number: 52900751_1_1
 Customer Ref: RML 5294
 National Grid Reference: 515340, 173380
 Slice: A
 Site Area (Ha): 0.08
 Search Buffer (m): 100

Site Details

Proposed Apartments, Norcutt Road, Twickenham, TW2 6SR



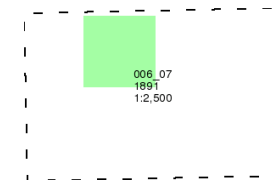
Surrey

Published 1891

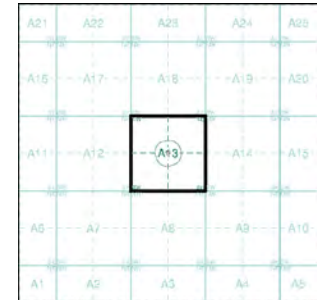
Source map scale - 1:2,500

The historical maps shown were reproduced from maps predominantly held at the scale adopted for England, Wales and Scotland in the 1840's. In 1854 the 1:2,500 scale was adopted for mapping urban areas and by 1896 it covered the whole of what were considered to be the cultivated parts of Great Britain. The published date given below is often some years later than the surveyed date. Before 1938, all OS maps were based on the Cassini Projection, with independent surveys of a single county or group of counties, giving rise to significant inaccuracies in outlying areas.

Map Name(s) and Date(s)



Historical Map - Segment A13

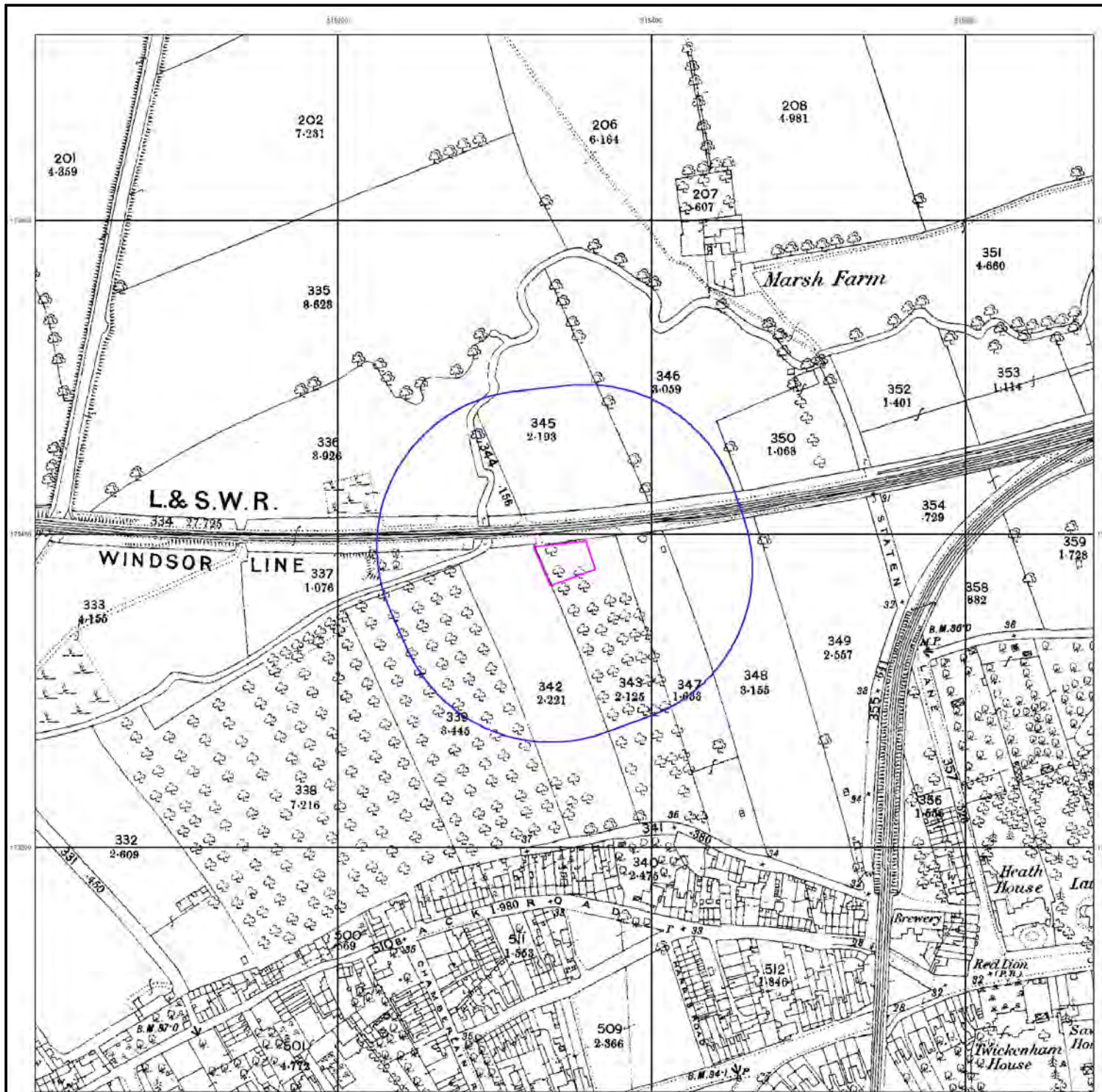


Order Details

Order Number: 52900751_1_1
 Customer Ref: RML 5294
 National Grid Reference: 515340, 173380
 Slice: A
 Site Area (Ha): 0.08
 Search Buffer (m): 100

Site Details

Proposed Apartments, Norcutt Road, Twickenham, TW2 6SR



London

Published 1896

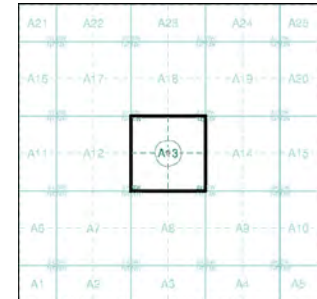
Source map scale - 1:2,500

The historical maps shown were reproduced from maps predominantly held at the scale adopted for England, Wales and Scotland in the 1840's. In 1854 the 1:2,500 scale was adopted for mapping urban areas and by 1896 it covered the whole of what were considered to be the cultivated parts of Great Britain. The published date given below is often some years later than the surveyed date. Before 1938, all OS maps were based on the Cassini Projection, with independent surveys of a single county or group of counties, giving rise to significant inaccuracies in outlying areas.

Map Name(s) and Date(s)

109.00	1896	1:2,500
121.00	1896	1:2,500

Historical Map - Segment A13

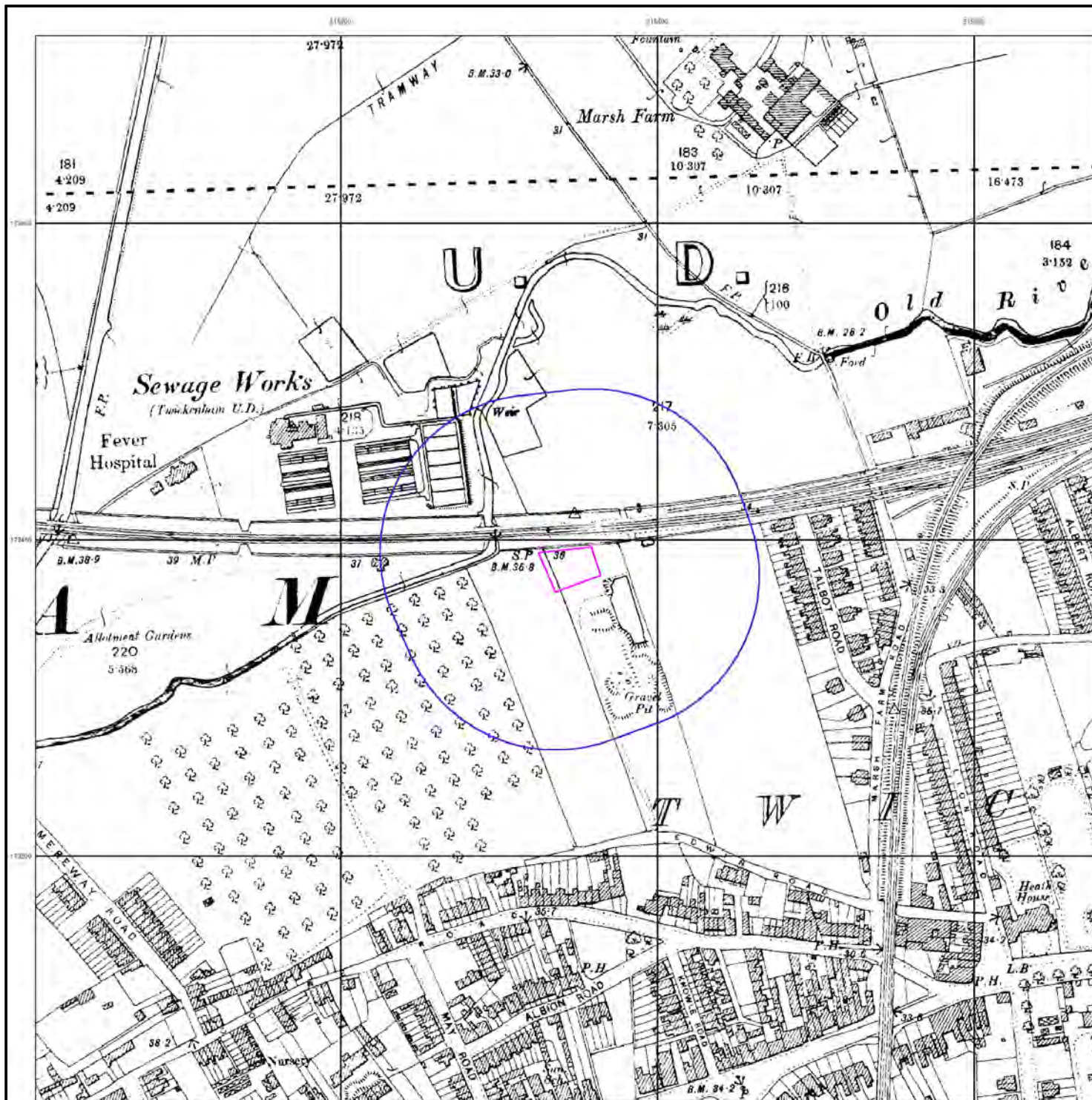


Order Details

Order Number: 52900751_1_1
 Customer Ref: RML 5294
 National Grid Reference: 515340, 173380
 Slice: A
 Site Area (Ha): 0.08
 Search Buffer (m): 100

Site Details

Proposed Apartments, Norcutt Road, Twickenham, TW2 6SR

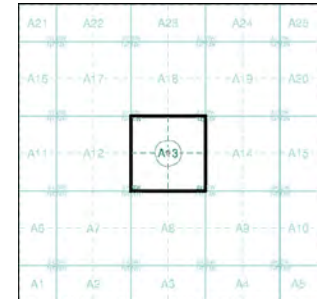


The historical maps shown were reproduced from maps predominantly held at the scale adopted for England, Wales and Scotland in the 1840's. In 1854 the 1:2,500 scale was adopted for mapping urban areas and by 1896 it covered the whole of what were considered to be the cultivated parts of Great Britain. The published date given below is often some years later than the surveyed date. Before 1938, all OS maps were based on the Cassini Projection, with independent surveys of a single county or group of counties, giving rise to significant inaccuracies in outlying areas.

Map Name(s) and Date(s)

020.11	1915	1:2,500
020.15	1915	1:2,500

Historical Map - Segment A13

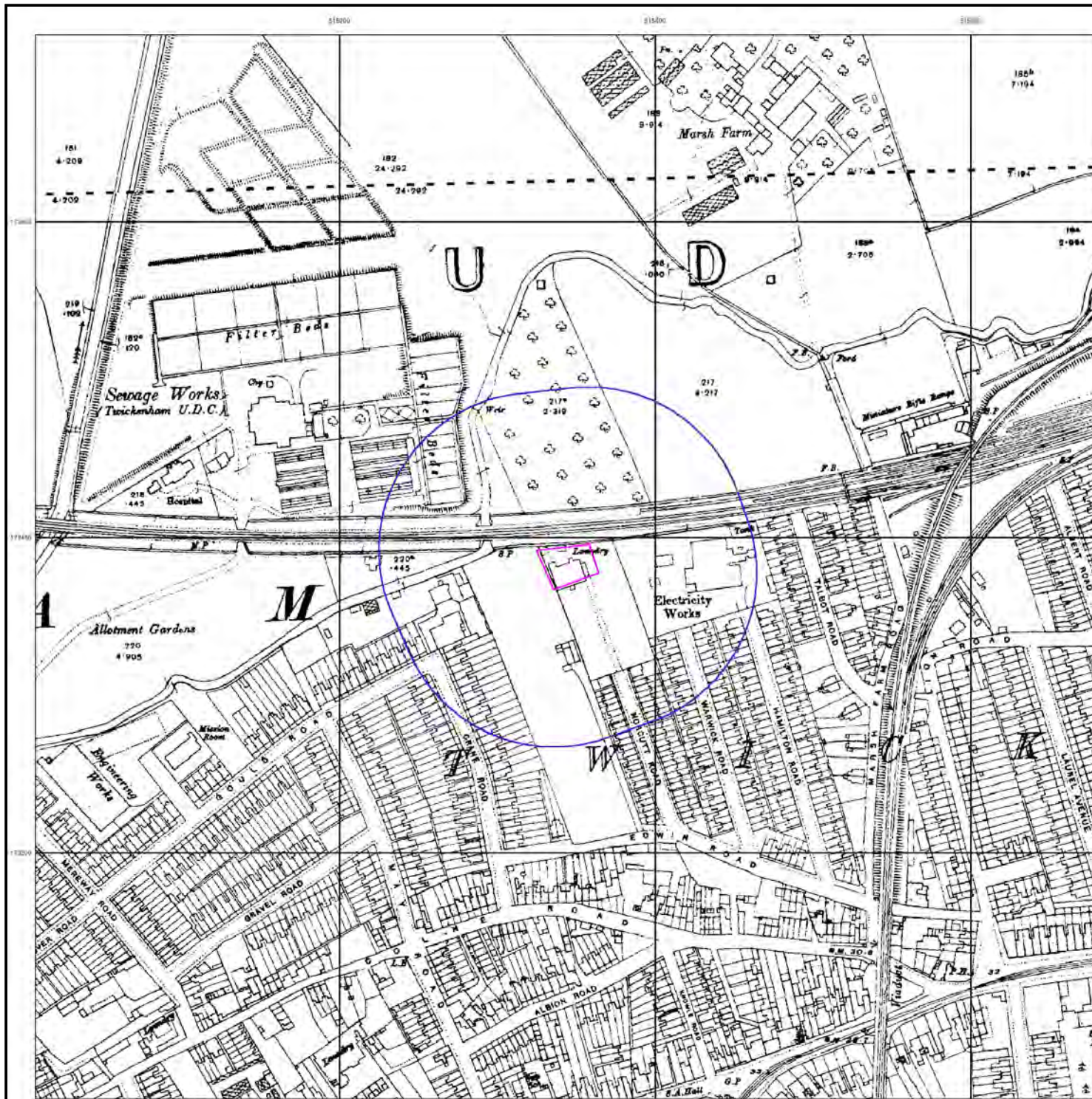


Order Details

Order Number: 52900751_1_1
 Customer Ref: RML 5294
 National Grid Reference: 515340, 173380
 Slice: A
 Site Area (Ha): 0.08
 Search Buffer (m): 100

Site Details

Proposed Apartments, Norcutt Road, Twickenham, TW2 6SR



© Crown copyright and Landmark Information Group Limited 2013. All Rights Reserved.

Middlesex

Published 1934

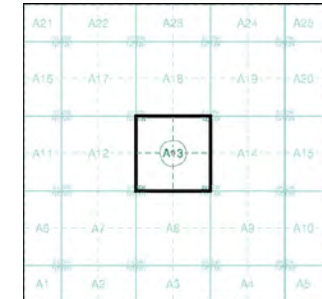
Source map scale - 1:2,500

The historical maps shown were reproduced from maps predominantly held at the scale adopted for England, Wales and Scotland in the 1840's. In 1854 the 1:2,500 scale was adopted for mapping urban areas and by 1896 it covered the whole of what were considered to be the cultivated parts of Great Britain. The published date given below is often some years later than the surveyed date. Before 1938, all OS maps were based on the Cassini Projection, with independent surveys of a single county or group of counties, giving rise to significant inaccuracies in outlying areas.

Map Name(s) and Date(s)

020.11	1934	1:2,500
020.15	1934	1:2,500

Historical Map - Segment A13

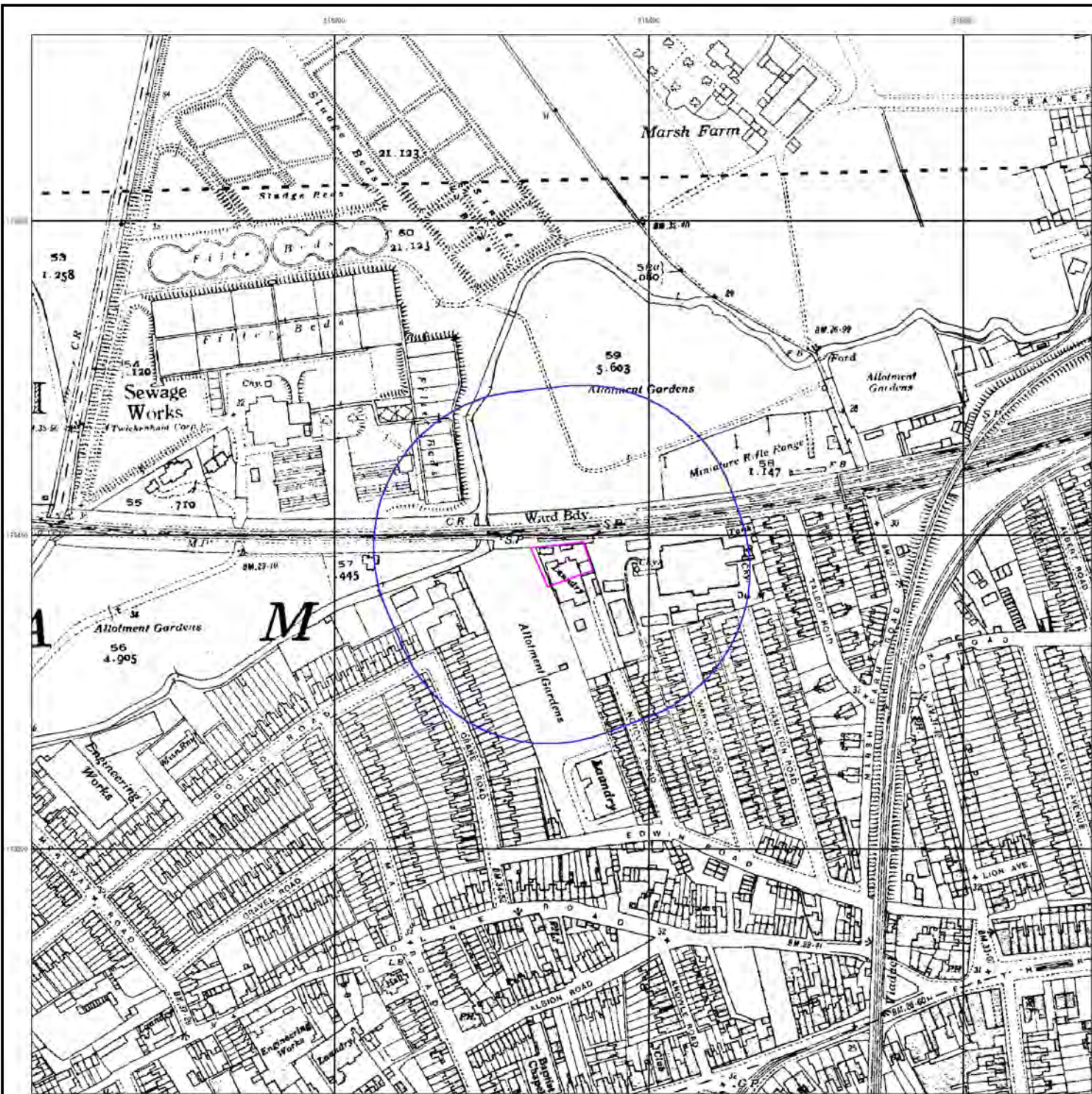


Order Details

Order Number: 52900751_1_1
 Customer Ref: RML 5294
 National Grid Reference: 515340, 173380
 Slice: A
 Site Area (Ha): 0.08
 Search Buffer (m): 100

Site Details

Proposed Apartments, Norcutt Road, Twickenham, TW2 6SR



Ordnance Survey Plan

Published 1961

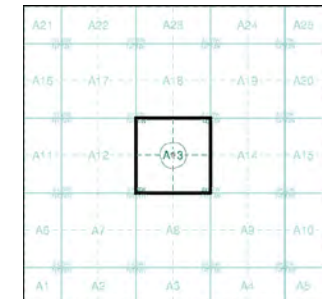
Source map scale - 1:1,250

The historical maps shown were reproduced from maps predominantly held at the scale adopted for England, Wales and Scotland in the 1840's. In 1854 the 1:2,500 scale was adopted for mapping urban areas and by 1896 it covered the whole of what were considered to be the cultivated parts of Great Britain. The published date given below is often some years later than the surveyed date. Before 1938, all OS maps were based on the Cassini Projection, with independent surveys of a single county or group of counties, giving rise to significant inaccuracies in outlying areas.

Map Name(s) and Date(s)

TQ1573NW 1961 1:1,250	TQ1573NE 1961 1:1,250
TQ1573SW 1961 1:1,250	TQ1573SE 1961 1:1,250

Historical Map - Segment A13

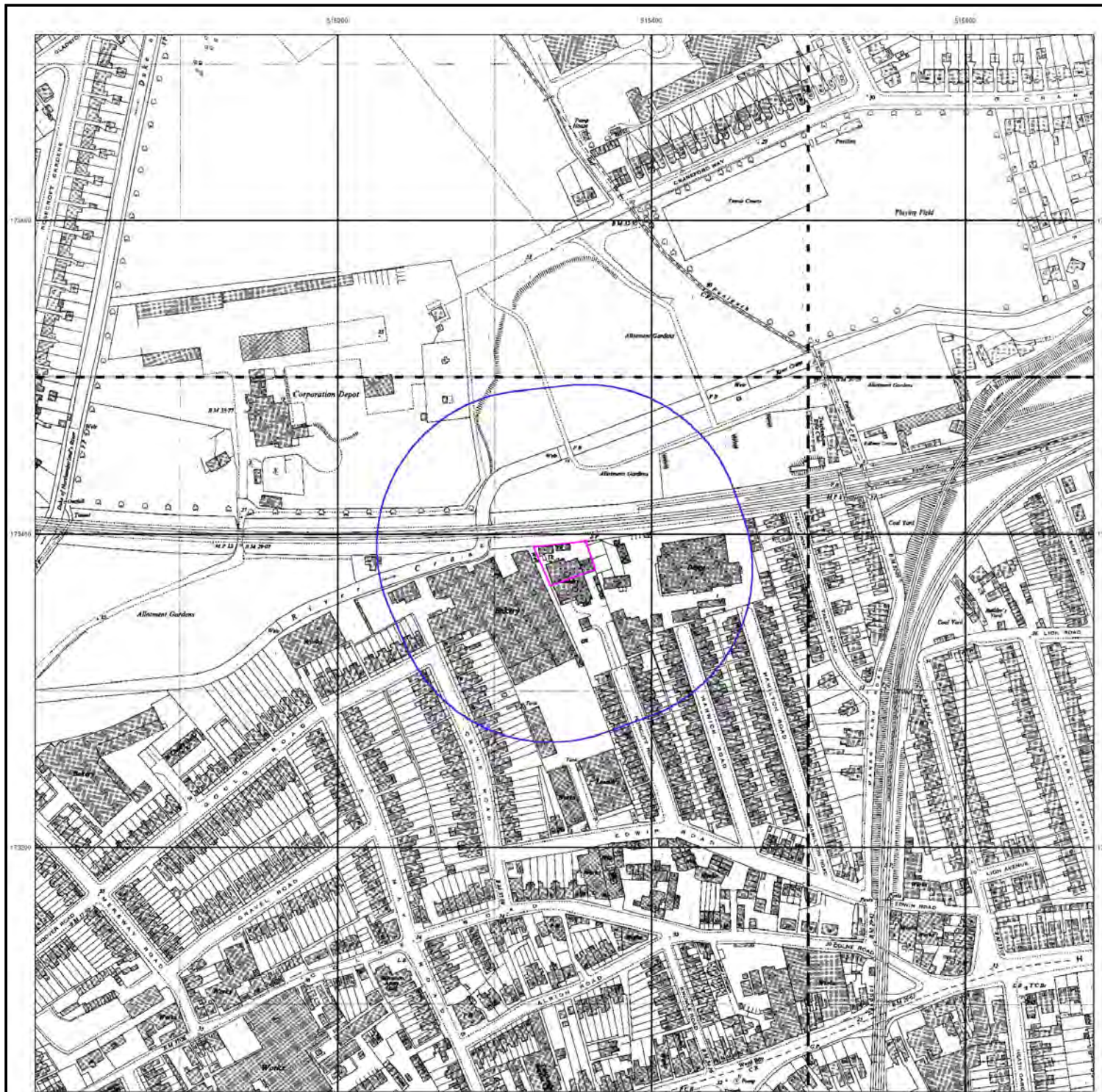


Order Details

Order Number: 52900751_1_1
 Customer Ref: RML 5294
 National Grid Reference: 515340, 173380
 Slice: A
 Site Area (Ha): 0.08
 Search Buffer (m): 100

Site Details

Proposed Apartments, Norcutt Road, Twickenham, TW2 6SR



Additional SIMs

Published 1961 - 1982

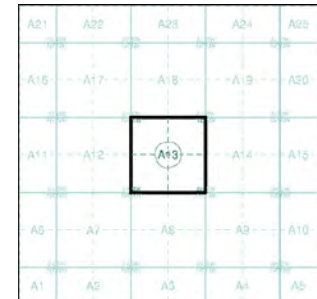
Source map scale - 1:1,250

The SIM cards (Ordnance Survey's 'Survey of Information on Microfilm') are further, minor editions of mapping which were produced and published in between the main editions as an area was updated. They date from 1947 to 1994, and contain detailed information on buildings, roads and land-use. These maps were produced at both 1:2,500 and 1:1,250 scales.

Map Name(s) and Date(s)

TQ1573NW 1982 1:1,250	TQ1573NE 1961 1:1,250
TQ1573SW 1977 1:1,250	TQ1573SE 1977 1:1,250

Historical Map - Segment A13

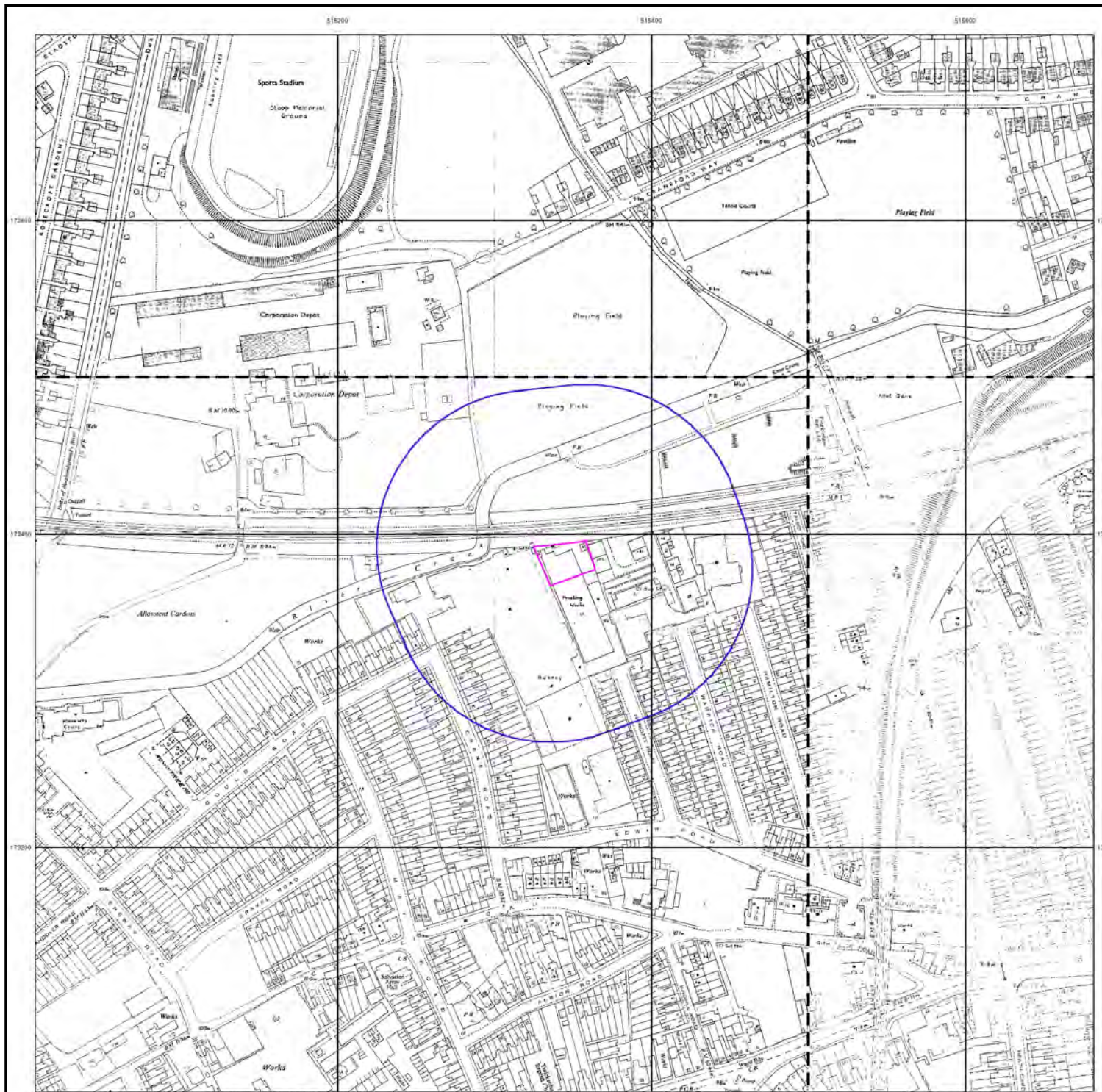


Order Details

Order Number: 52900751_1_1
 Customer Ref: RML 5294
 National Grid Reference: 515340, 173380
 Slice: A
 Site Area (Ha): 0.08
 Search Buffer (m): 100

Site Details

Proposed Apartments, Norcutt Road, Twickenham, TW2 6SR



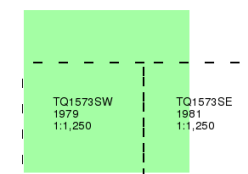
Additional SIMs

Published 1979 - 1981

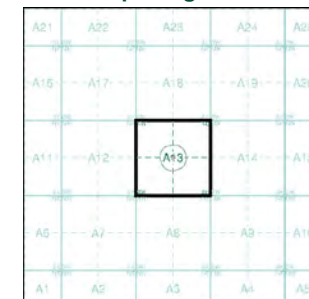
Source map scale - 1:1,250

The SIM cards (Ordnance Survey's 'Survey of Information on Microfilm') are further, minor editions of mapping which were produced and published in between the main editions as an area was updated. They date from 1947 to 1994, and contain detailed information on buildings, roads and land-use. These maps were produced at both 1:2,500 and 1:1,250 scales.

Map Name(s) and Date(s)



Historical Map - Segment A13

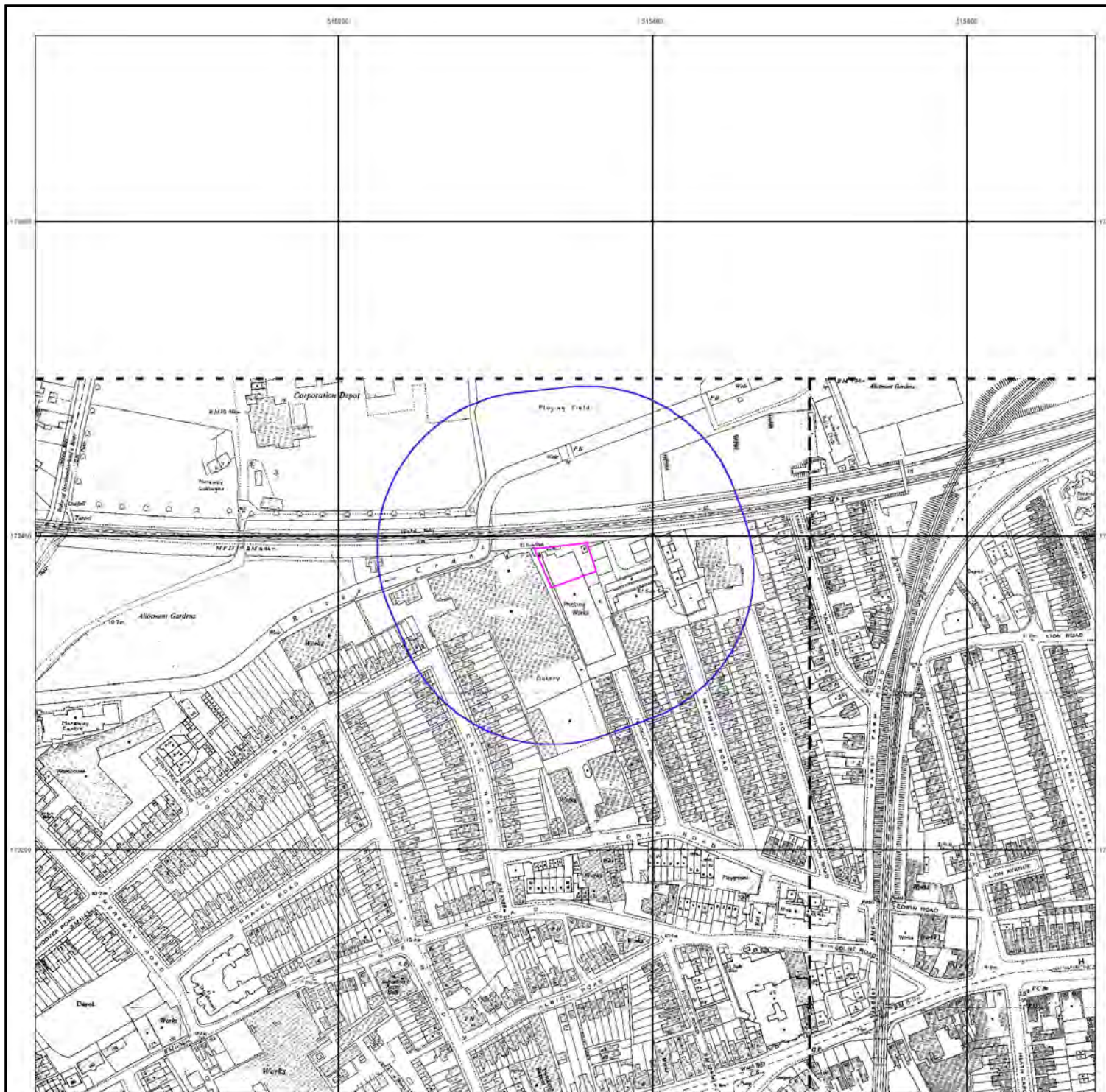


Order Details

Order Number: 52900751_1_1
 Customer Ref: RML 5294
 National Grid Reference: 515340, 173380
 Slice: A
 Site Area (Ha): 0.08
 Search Buffer (m): 100

Site Details

Proposed Apartments, Norcutt Road, Twickenham, TW2 6SR



**Large-Scale National Grid Data
Published 1991**

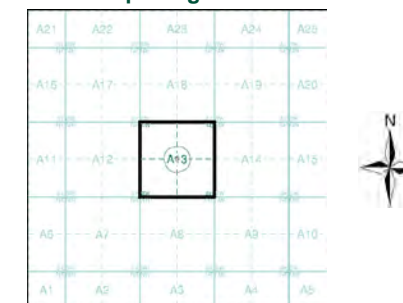
Source map scale - 1:1,250

'Large Scale National Grid Data' superseded SIM cards (Ordnance Survey's 'Survey of Information on Microfilm') in 1992, and continued to be produced until 1999. These maps were the fore-runners of digital mapping and so provide detailed information on houses and roads, but tend to show less topographic features such as vegetation. These maps were produced at both 1:2,500 and 1:1,250 scales.

Map Name(s) and Date(s)

TQ1573NW 1991 1:1,250	TQ1573NE 1991 1:1,250
TQ1573SW 1991 1:1,250	TQ1573SE 1991 1:1,250

Historical Map - Segment A13

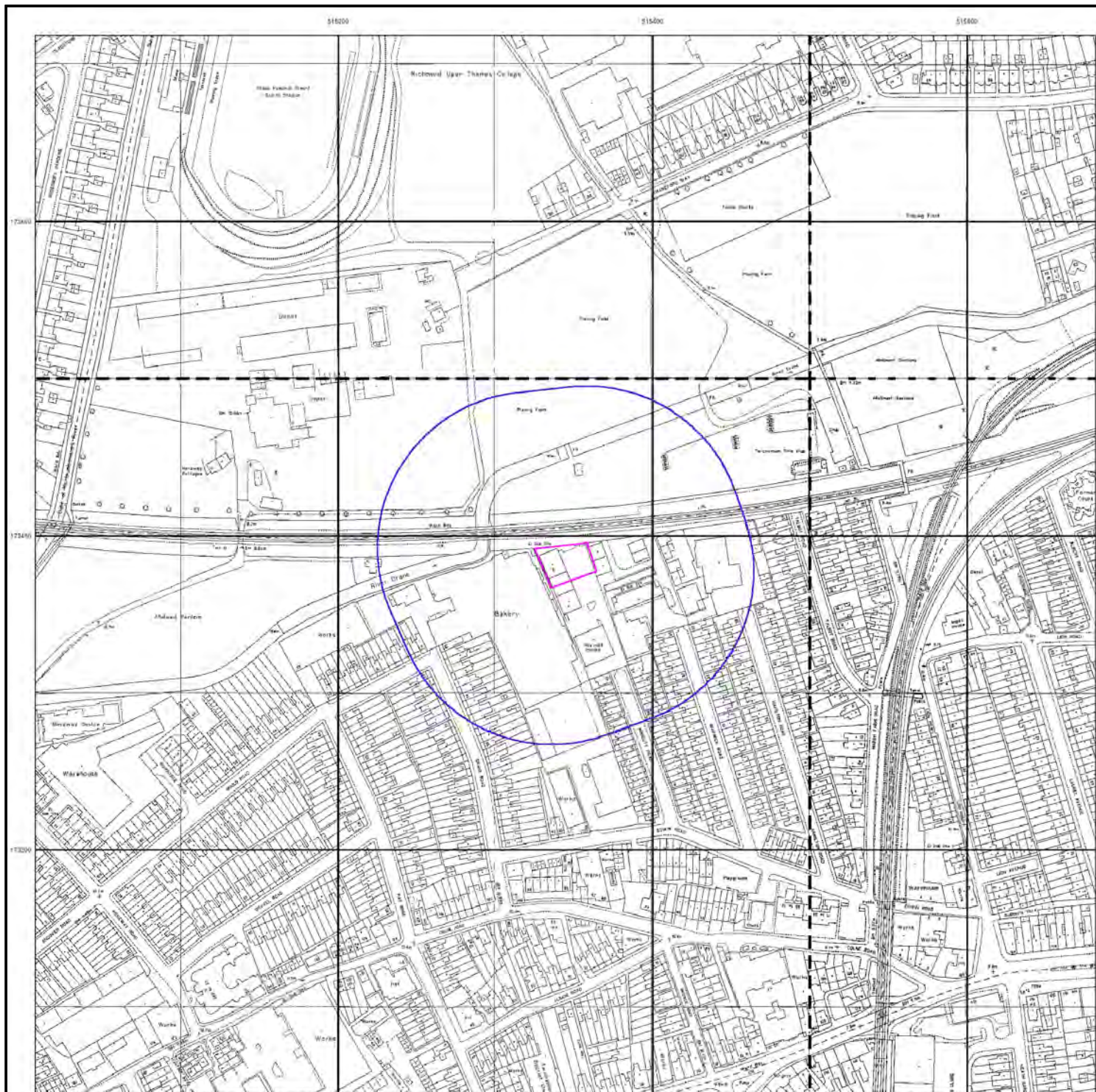


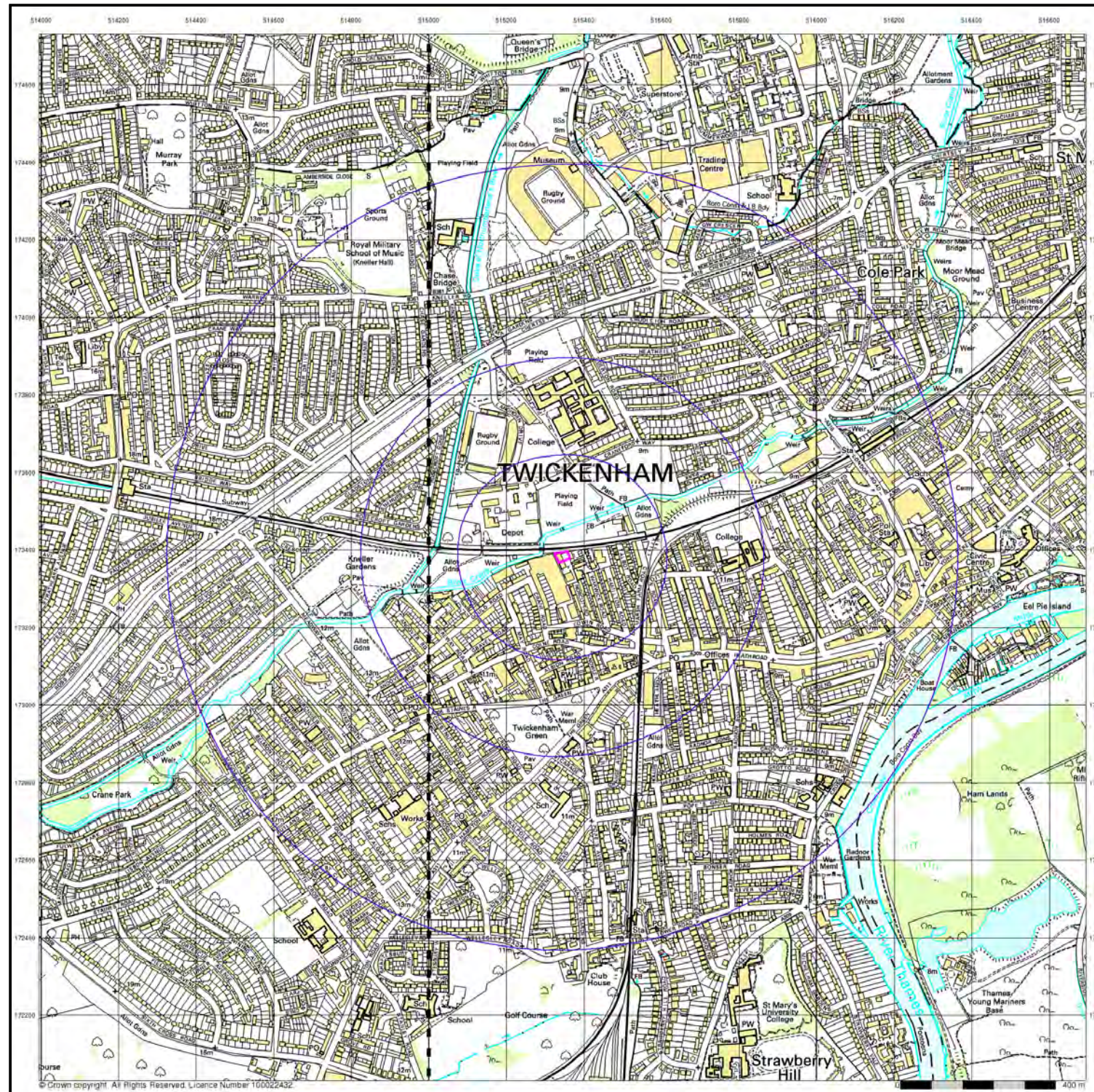
Order Details

Order Number: 52900751_1_1
 Customer Ref: RML 5294
 National Grid Reference: 515340, 173380
 Slice: A
 Site Area (Ha): 0.08
 Search Buffer (m): 100

Site Details

Proposed Apartments, Norcutt Road, Twickenham, TW2 6SR



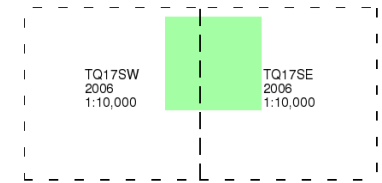


© Crown copyright. All Rights Reserved. Licence Number 100022432

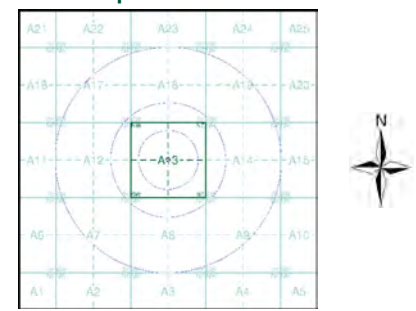
10k Raster Mapping
Published 2006
Source map scale - 1:10,000

The historical maps shown were produced from the Ordnance Survey's 1:10,000 colour raster mapping. These maps are derived from Landplan which replaced the old 1:10,000 maps originally published in 1970. The data is highly detailed showing buildings, fences and field boundaries as well as all roads, tracks and paths. Road names are also included together with the relevant road number and classification. Boundary information depiction includes county, unitary authority, district, civil parish and constituency.

Map Name(s) and Date(s)



Historical Map - Slice A

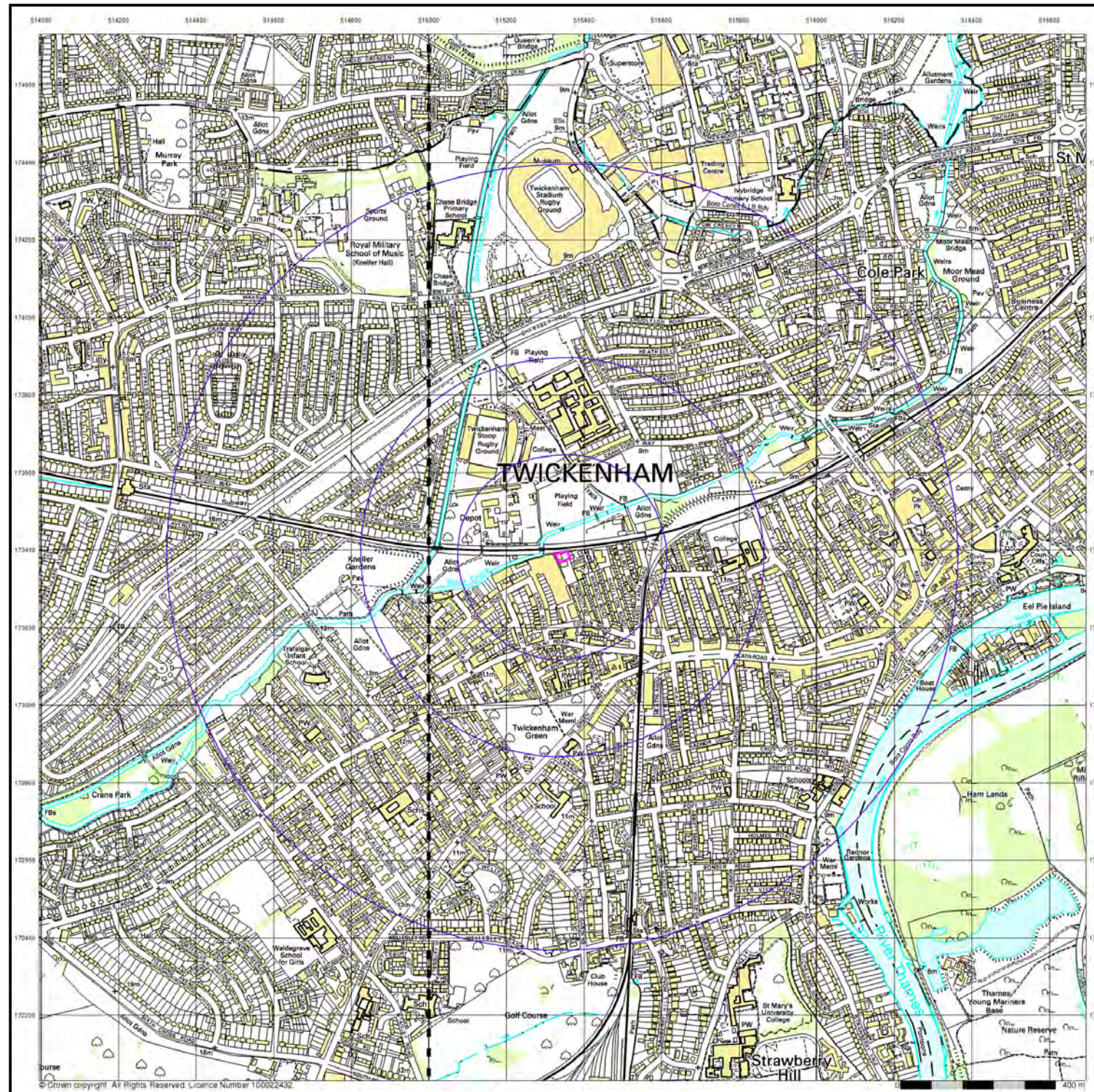


Order Details

Order Number: 52900751_1_1
 Customer Ref: RML 5294
 National Grid Reference: 515340, 173380
 Slice: A
 Site Area (Ha): 0.08
 Search Buffer (m): 1000

Site Details

Proposed Apartments, Norcutt Road, Twickenham, TW2 6SR

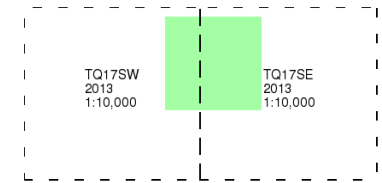


© Crown copyright. All Rights Reserved. Licence Number 100022432

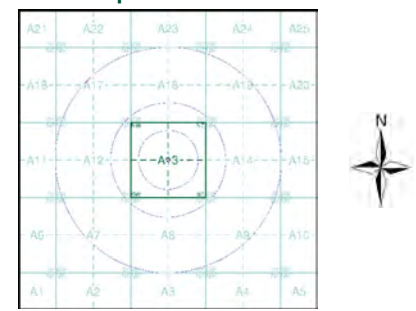
10k Raster Mapping
Published 2013
Source map scale - 1:10,000

The historical maps shown were produced from the Ordnance Survey's 1:10,000 colour raster mapping. These maps are derived from Landplan which replaced the old 1:10,000 maps originally published in 1970. The data is highly detailed showing buildings, fences and field boundaries as well as all roads, tracks and paths. Road names are also included together with the relevant road number and classification. Boundary information depiction includes county, unitary authority, district, civil parish and constituency.

Map Name(s) and Date(s)



Historical Map - Slice A



Order Details

Order Number: 52900751_1_1
 Customer Ref: RML 5294
 National Grid Reference: 515340, 173380
 Slice: A
 Site Area (Ha): 0.08
 Search Buffer (m): 1000

Site Details

Proposed Apartments, Norcutt Road, Twickenham, TW2 6SR