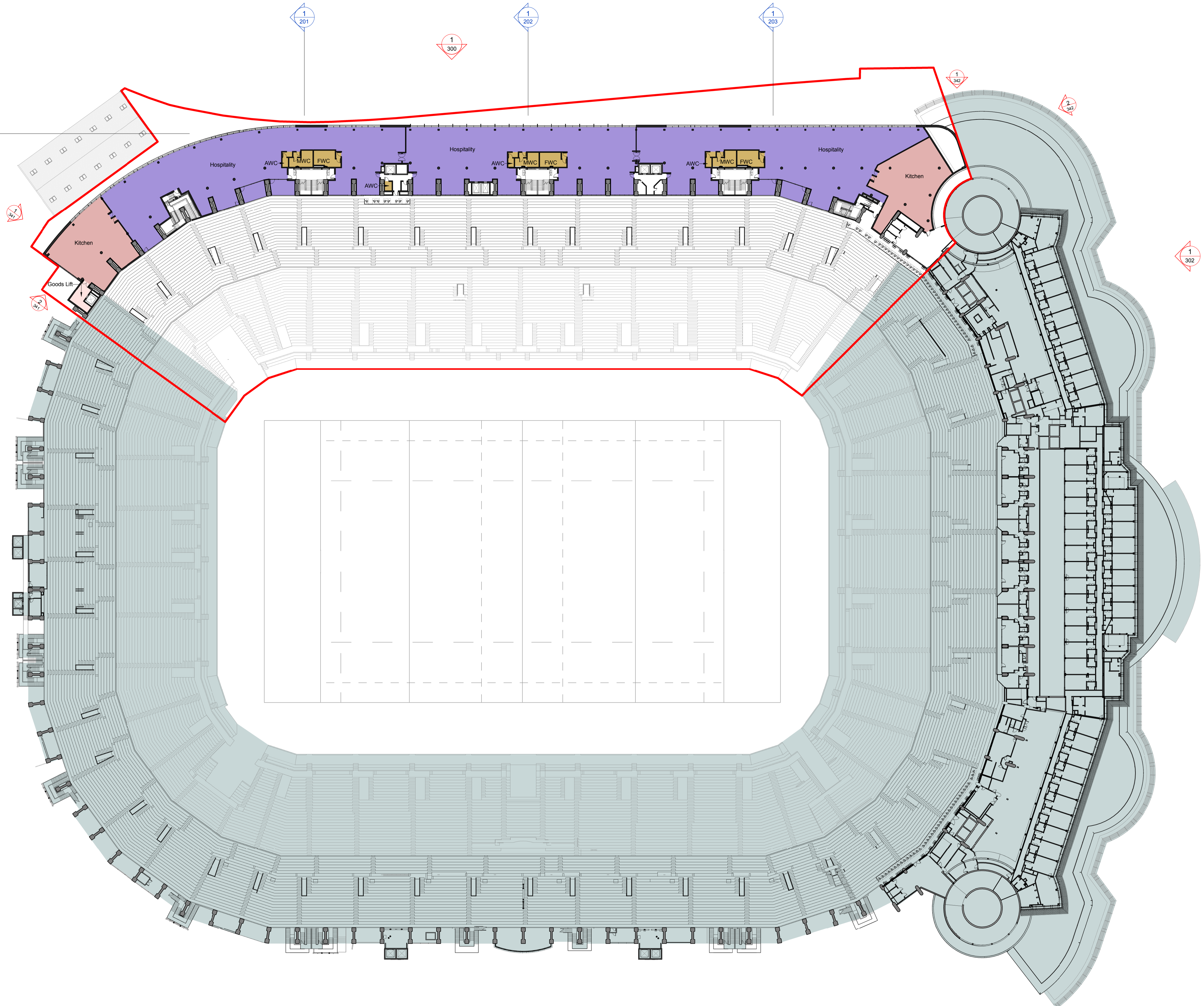
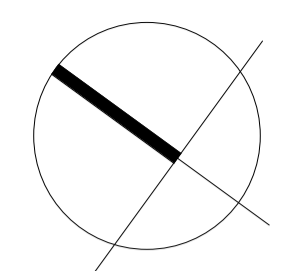


Revisions		
P01 28.06.16	PLANNING ISSUE	AE PY
P02 14.07.16	REVISED PLANNING ISSUE	KI PY



**NOTES**

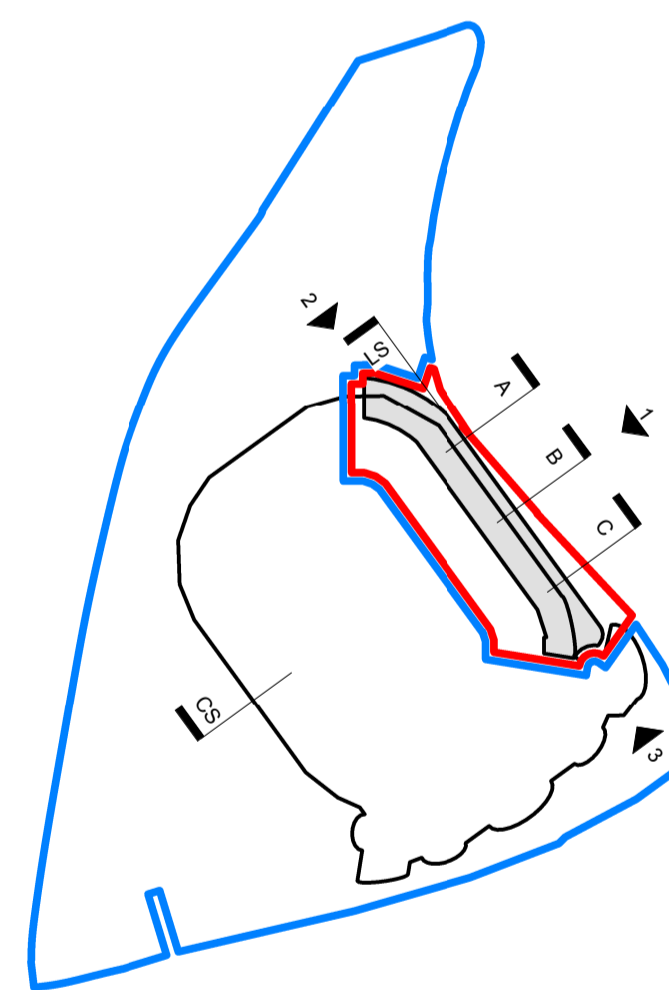
To be read in conjunction with the following drawing series:  
 001,010,020,030,120,200,300,800.

All colours denote hospitality and support areas as noted on the drawings.

**KEY**


- Development Boundary
- Site Ownership Boundary
- Area out of scope (The areas marked grey are those parts of the stadium, at this level, where no physical works are proposed).

**KEY PLAN**



**PLANNING**

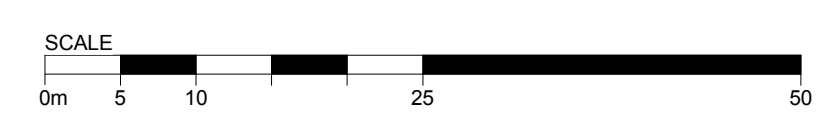
Client \_\_\_\_\_  
 RFU \_\_\_\_\_  
 Project \_\_\_\_\_  
**TWICKENHAM STADIUM  
 EAST STAND EXTENSION**  
 Drawing title \_\_\_\_\_  
**LEVEL 4A PROPOSED GA PLAN**



London  
 1 James Street  
 London W1U 1DR  
 T+44(0)20 7907 2222  
 F+44(0)20 7907 2299

Sevenoaks  
 7 Blighs Walk  
 Sevenoaks TN13 1DB  
 T+44(0)20 7907 2222  
 F+44(0)1732 467 841

Scale at A1	1 : 500
File ref	East Stand Extension
Drawn by	Date drawn
NK	10.06.16
Checked by	Date checked
PY	14.07.16



Project number	Drawing number	Revision
15735	115	P02