

NOTES

To be read in conjunction with the following drawing series:
 010,020,030,110,120,200,300,800.

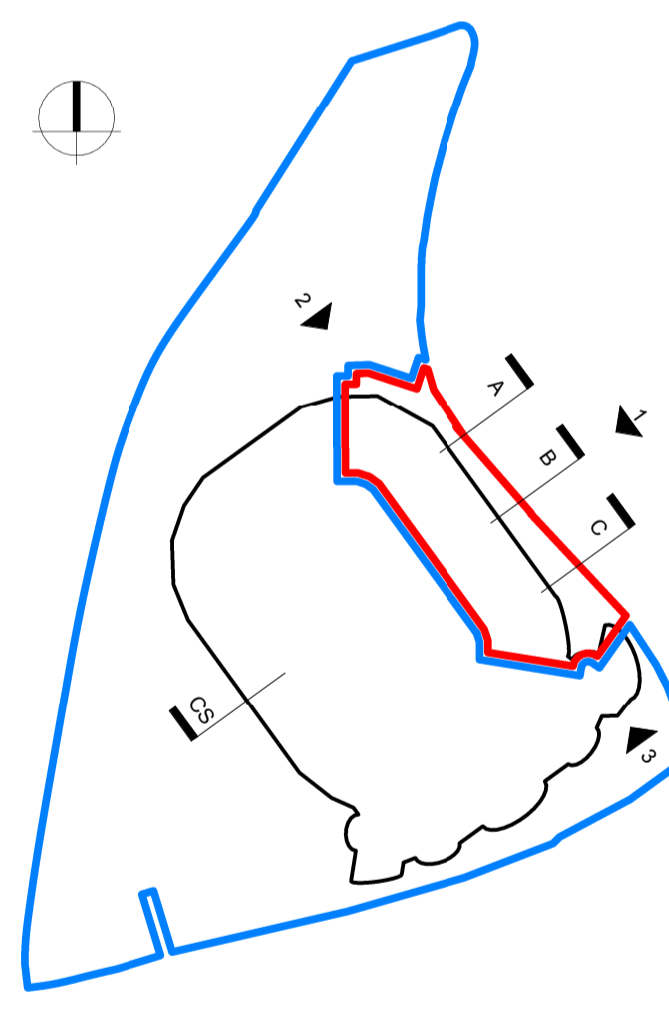
KEY

- Existing fence & turnstile line
 - Tarmac
 - Existing concrete block paving (see image 1 drawing 006)
 - Proposed concrete block paving to match existing at south stand
 - Proposed small concrete block paving (similar to south stand, see image 2 drawing 006)
 - Resin bonded aggregate with integrated uplights (similar to south stand, see image 3 drawing 006)
- NOTE: PLEASE REFER TO DRAWING 007 FOR LANDSCAPE SECTIONS

KEY


- Development Boundary
- Site Ownership Boundary
- Area out of scope

KEY PLAN

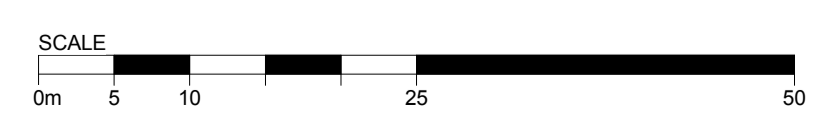


PLANNING

Client
 RFU
 Project
**TWICKENHAM STADIUM
 EAST STAND EXTENSION**
 Drawing title
EXISTING SITE TOPOGRAPHIC PLAN



Scale at A1
1 : 500
 File ref
 East Stand Extension
 Drawn by
 Date drawn
 AE 10.06.16
 Checked by
 Date checked
 PY 10.06.16



Project number
15735
 Drawing number
005
 Revision
P01