



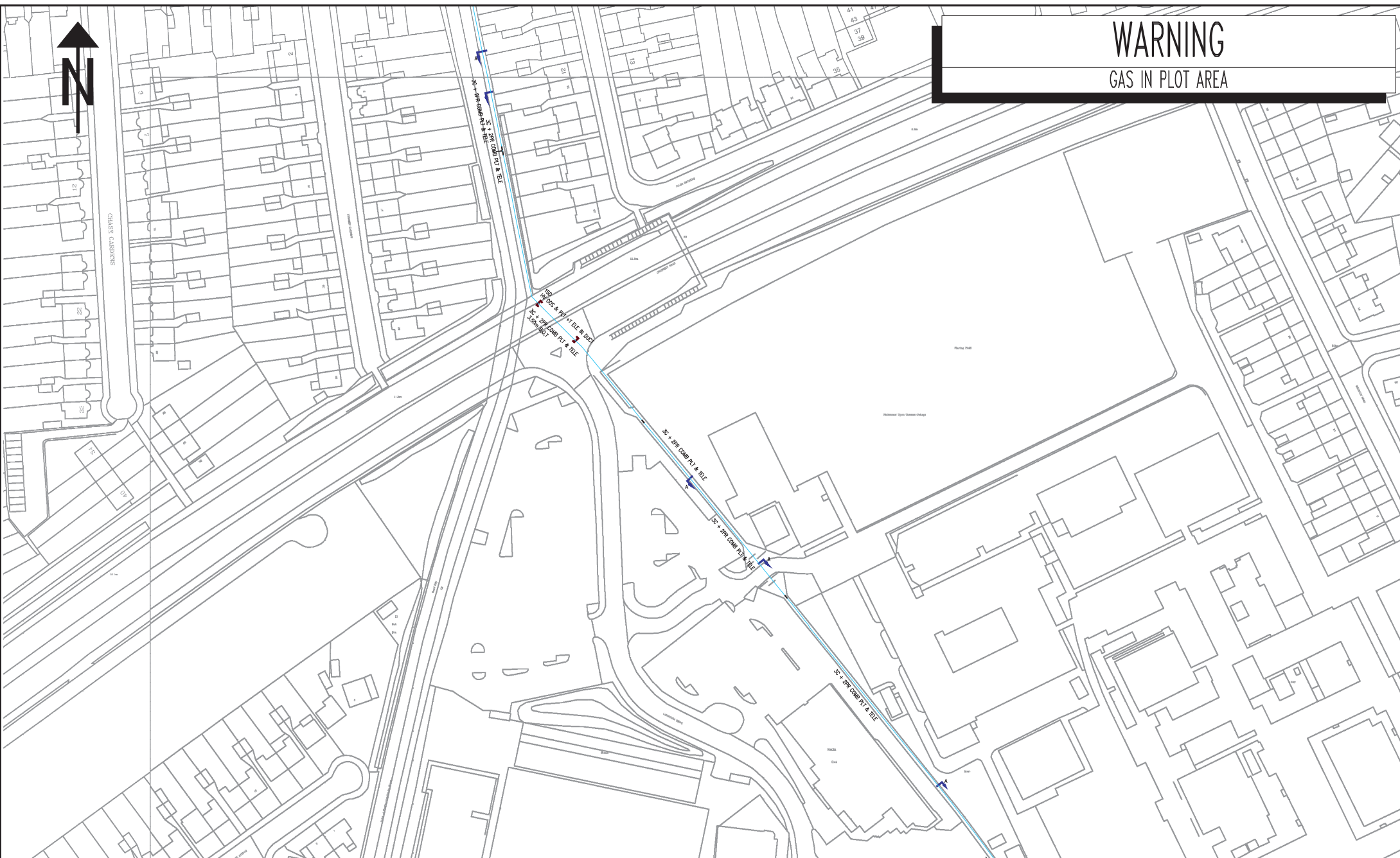
**Richmond College - Reserved Matters**

**Existing Utilities Plan**

**POWER**

# WARNING

## GAS IN PLOT AREA



NORMAL DEPTH TO THE TOP OF THE CABLE WHEN LAID				
	services	l.v.	h.v.	e.h.v.
FOOTPATH	0.40m	0.45m	0.60m	0.75m
ROAD CROSSING	0.60m	0.60m	0.75m	0.90m
l.v./services	- up to 1000V.			
h.v.	- over 1000V. to 11,000V.			
e.h.v.	- 22,000V. to 132,000V.			

**WARNING**

There may have been subsequent alterations to the surface levels. Trial holes must be taken to determine positions and depth of cables. BS (C) 47 Booklet from the Health and Safety Executive - Avoiding Danger from Buried Cables - should be consulted before commencing excavation work. (available from HHSO)

**WHEN WORKING IN THE VICINITY OF OVERHEAD LINES THE HEALTH AND SAFETY GUIDANCE NOTE G86 SHOULD BE CONSULTED. (AVAILABLE FROM HHSO)**

BASED UPON THE ORDINANCE SURVEY MAP WITH THE SANCTION OF THE CONTROLLER OF H.M. STATIONERY OFFICE. CROWN COPYRIGHT RESERVED.

This copy has been made by or with the authority of SOUTHERN ELECTRIC p.l.c. pursuant to section 47 of the Copyright, Designs and Patents Act 1988 ("the Act"), unless the Act provides a relevant exception to copyright. The copy must not be copied without the prior permission of the copyright owner.  
Template: S142\_NEMA\_COI\_A5.plt

Scottish and Southern Energy plc.  
Registered in Scotland No 117119.  
Registered Office: Inverlorn House  
200 Dundalk Road,  
Perth, PH1 3AG.

**UNCONTROLLED COPY**  
Subject to Revision Master held at

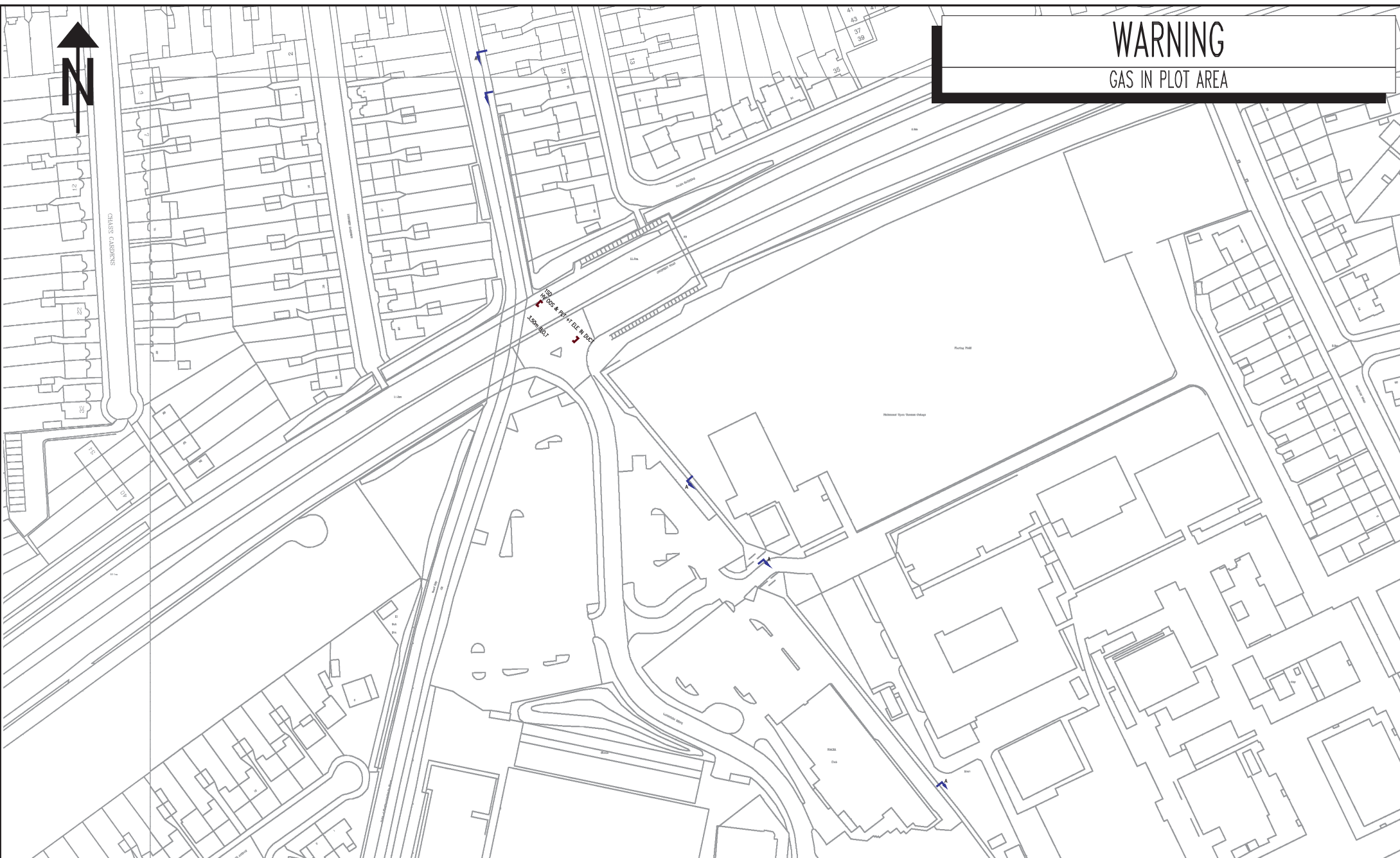
**Scottish and Southern Energy**

**H.V. MAINS RECORD**  
Mapping Services Unit  
01256 337294

Grid Ref: TQ15207387

Scale: 1:1250

Date: 16/04/2015



**WARNING**  
**GAS IN PLOT AREA**

**NORMAL DEPTH TO THE TOP OF THE CABLE WHEN LAID**

	services	l.v.	h.v.	e.h.v.
FOOTPATH		0.40m	0.45m	0.60m 0.75m
ROAD CROSSING		0.60m	0.60m	0.75m 0.90m
l.v./services		- up to 1000V.		
h.v.		- over 1000V. to 11,000V.		
e.h.v.		- 22,000V. to 132,000V.		

**WARNING**

There may have been subsequent alterations to the surface levels. Trial holes must be taken to determine positions and depth of cables. BS (G) 47 Booklet from the Health and Safety Executive - Avoiding Danger from Buried Cables - should be consulted before commencing excavation work. (available from HSE)

WHEN WORKING IN THE VICINITY OF OVERHEAD LINES THE HEALTH AND SAFETY GUIDANCE NOTE G86 SHOULD BE CONSULTED. (AVAILABLE FROM HSE)

BASED UPON THE ORDINANCE SURVEY MAP WITH THE SANCTION OF THE CONTROLLER OF H.M. STATIONERY OFFICE. CROWN COPYRIGHT RESERVED.

This copy has been made by or with the authority of SOUTHERN ELECTRIC p.l.c. pursuant to section 47 of the Copyright, Designs and Patents Act 1988 ("the Act"), unless the Act provides a relevant exception to copyright. The copy must not be copied without the prior permission of the copyright owner.  
Template: S142\_NERWA\_COI\_A3.plt

Scottish and Southern Energy plc.  
 Registered in Scotland No 117119.  
 Registered Office: Inverlorn House  
 200 Dundalk Road,  
 Perth, PH1 3AG.

**UNCONTROLLED COPY**  
 Subject to Revision Master held at

**Scottish and Southern Energy**

**L.V. MAINS RECORD**

Mapping Services Unit  
 01256 337294

Grid Ref:	TQ15207387
Scale:	1:1250
Date:	16/04/2015



# WARNING

GAS IN PLOT AREA



NORMAL DEPTH TO THE TOP OF THE PIPE WHEN LAID			
MAINS		SERVICES	
FOOTPATH	0.60m	PRIVATE	0.375m
VERGE	0.75m	PUBLIC	0.45m
ROAD	0.75m		

## WARNING

There may have been subsequent alterations to the surface levels. Trial holes must be taken to determine positions and depth of cables. BS (C) 47 Booklet from the Health and Safety Executive - Avoiding Danger from Buried Cables - should be consulted before commencing excavation work. (available from HHSO)

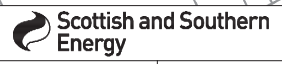
WHEN WORKING IN THE VICINITY OF OVERHEAD LINES THE HEALTH AND SAFETY GUIDANCE NOTE G86 SHOULD BE CONSULTED. (AVAILABLE FROM HHSO)

BASED UPON THE ORDNANCE SURVEY MAP WITH THE SANCTION OF THE CONTROLLER OF H.M. STATIONERY OFFICE. CROWN COPYRIGHT RESERVED.

The copy has been made by or with the authority of SOUTHERN ELECTRIC p.l.c. pursuant to section 47 of the Copyright, Designs and Patents Act 1988 ('the Act'). Unless the Act provides a relevant exception to copyright, the copy must not be copied without the prior permission of the copyright owner.

Template: SWS NRSWA COL A3 plot GAS

Scottish and Southern Energy plc.  
Registered in Scotland No 117119.  
Registered Office: Inverlorn Road  
200 Dundee Road,  
Perth, PH1 3AG.



GAS Record  
Mapping Services Unit  
01256 337294

Grid Ref: TQ15207387  
Scale: 1:1250  
Date: 16/04/2015

UNCONTROLLED COPY  
Subject to Revision Master held at



**WARNING**  
GAS IN PLOT AREA

NORMAL DEPTH TO THE TOP OF THE CABLE WHEN LAID				
	services	l.v.	h.v.	e.h.v.
FOOTPATH	0.40m	0.45m	0.60m	0.75m
ROAD CROSSING	0.60m	0.60m	0.75m	0.90m
l.v./services	- up to 1000V.			
h.v.	- over 1000V. to 11,000V.			
e.h.v.	- 22,000V. to 132,000V.			

**WARNING**

There may have been subsequent alterations to the surface levels. Trial holes must be taken to determine positions and depth of cables. BS (C) 47 Booklet from the Health and Safety Executive - Avoiding Danger from Buried Cables - should be consulted before commencing excavation work. (available from HMSO)

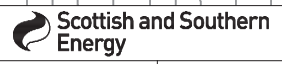
WHEN WORKING IN THE VICINITY OF OVERHEAD LINES THE HEALTH AND SAFETY GUIDANCE NOTE G86 SHOULD BE CONSULTED. (AVAILABLE FROM HMSO)

BASED UPON THE ORDINANCE SURVEY MAP WITH THE SANCTION OF THE CONTROLLER OF H.M. STATIONERY OFFICE. CROWN COPYRIGHT RESERVED.

This copy has been made by or with the authority of SOUTHERN ELECTRIC p.l.c. pursuant to section 47 of the Copyright, Designs and Patents Act 1988 ("the Act"), unless the Act provides a relevant exception to copyright. The copy must not be copied without the prior permission of the copyright owner.  
Telephone: 01463 261000, 01463 261001

Scottish and Southern Energy plc.  
Registered in Scotland No 117119.  
Registered Office: Inverlorn Road  
200 Dundee Road,  
Perth, PH1 3AG.

UNCONTROLLED COPY  
Subject to Revision Master held at



H.V. MAINS RECORD  
Mapping Services Unit  
01256 337294

Grid Ref: TQ15407393  
Scale: 1:1250  
Date: 16/04/2015



**WARNING**  
GAS IN PLOT AREA

NORMAL DEPTH TO THE TOP OF THE CABLE WHEN LAID				
	services	l.v.	h.v.	e.h.v.
FOOTPATH	0.40m	0.45m	0.60m	0.75m
ROAD CROSSING	0.60m	0.60m	0.75m	0.90m
l.v./services	- up to 1000V.			
h.v.	- over 1000V. to 11,000V.			
e.h.v.	- 22,000V. to 132,000V.			

**WARNING**

There may have been subsequent alterations to the surface levels. Trial holes must be taken to determine positions and depth of cables. BS (C) 47 Booklet from the Health and Safety Executive - Avoiding Danger from Buried Cables - should be consulted before commencing excavation work. (available from HMSO)

WHEN WORKING IN THE VICINITY OF OVERHEAD LINES THE HEALTH AND SAFETY GUIDANCE NOTE G86 SHOULD BE CONSULTED. (AVAILABLE FROM HMSO)

BASED UPON THE ORDNANCE SURVEY MAP WITH THE SANCTION OF THE CONTROLLER OF H.M. STATIONERY OFFICE. CROWN COPYRIGHT RESERVED.

This copy has been made by or with the authority of SOUTHERN ELECTRIC p.l.c. pursuant to section 47 of the Copyright, Designs and Patents Act 1988 ('the Act'), unless the Act provides a relevant exception to copyright. The copy must not be copied without the prior permission of the copyright owner.  
Telephone: 01462 424242

Scottish and Southern Energy plc.  
Registered in Scotland No 117119.  
Registered Office: Inverlismood House  
200 Dunkeith Road,  
Perth, PH1 3AG.

**UNCONTROLLED COPY**  
Subject to Revision Master held at

**Scottish and Southern Energy**

**L.V. MAINS RECORD**  
Mapping Services Unit  
01256 337294

Grid Ref: TQ15407393

Scale: 1:1250

Date: 16/04/2015



**WARNING**  
GAS IN PLOT AREA

NORMAL DEPTH TO THE TOP OF THE PIPE WHEN LAID

MAINS		SERVICES	
FOOTPATH	0.60m	PRIVATE	0.375m
VERGE	0.75m	PUBLIC	0.45m
ROAD	0.75m		

**WARNING**

There may have been subsequent alterations to the surface levels. Trial holes must be taken to determine positions and depth of cables. BS (G) 47 Booklet from the Health and Safety Executive - Avoiding Danger from Buried Cables - should be consulted before commencing excavation work. (available from HBSO)

**WHEN WORKING IN THE VICINITY OF OVERHEAD LINES THE HEALTH AND SAFETY GUIDANCE NOTE G86 SHOULD BE CONSULTED. (AVAILABLE FROM HBSO)**


BASED UPON THE ORDINANCE SURVEY MAP WITH THE SANCTION OF THE CONTROLLER OF H.M. STATIONERY OFFICE. CROWN COPYRIGHT RESERVED.

This copy has been made by or with the authority of SOUTHERN ELECTRIC p.l.c. pursuant to section 47 of the Copyright, Designs and Patents Act 1988 (The Act). Unless the Act provides a relevant exception to copyright, the copy must not be copied without the prior permission of the copyright owner.

Template: SWS NBSWA COL A3 plot GAS

Scottish and Southern Energy plc.  
Registered in Scotland No 117119.  
Registered Office: Inverlorn House  
200 Dunkeith Road,  
Perth, PH1 3AG.

**UNCONTROLLED COPY**  
Subject to Revision Master held at



**Scottish and Southern Energy**

<p><b>GAS Record</b></p> <p>Mapping Services Unit 01256 337294</p>	<p>Grid Ref: TQ15407393</p> <p>Scale: 1:1250</p> <p>Date: 16/04/2015</p>
--	--