



Richmond College - Reserved Matters

Existing Utilities Plan

DRAINAGE

Asset Information Sheet

Issued By : GNYAMEKY

Issued Date / Time : 06/01/2015 11:37:08

Centred on Easting : 515417

Northing : 173745

Centre Mapsheet : TQ1573NW



Short Ref No	Cover Level(M)	Invert Level(M)	Maintainer	Purpose	Type	Alt No	Comments
56ZY			Thames Water Utilities	Foul	Manhole		From Building Control Records Null
67TT			Thames Water Utilities	Foul	Manhole		From Building Control Records Null
68SZ			Private	Surface	Manhole		From Building Control Records Null
58UW			Thames Water Utilities	Surface	Manhole		From Building Control Records Null
66ZS			Thames Water Utilities	Surface	Manhole		From Building Control Records Null
67XX			Thames Water Utilities	Surface	Manhole		From Building Control Records Null
67XY			Thames Water Utilities	Surface	Manhole		From Building Control Records Null
68ST			Thames Water Utilities	Foul	Manhole		From Building Control Records Null
58QT			Thames Water Utilities	Surface	Manhole		From Building Control Records Null
58PR			Thames Water Utilities	Foul	Manhole		From Building Control Records Null
58PS			Thames Water Utilities	Foul	Manhole		From Building Control Records Null

Asset Information Sheet

58VS			Thames Water Utilities	Surface	Manhole		From Building Control Records Null
57YV			Private	Surface	Manhole		From Building Control Records Null
67TR			Thames Water Utilities	Foul	Manhole		From Building Control Records Extent of S24 Null
56ZT			Thames Water Utilities	Surface	Manhole		From Building Control Records Null
67YY			Thames Water Utilities	Foul	Manhole		From Building Control Records Extent of S24 Null
66ZY			Thames Water Utilities	Foul	Manhole		From Building Control Records Extent of S24 Null
58SX			Thames Water Utilities	Surface	Manhole		From Building Control Records Null
58AC			Thames Water Utilities	Foul	Manhole		From Building Control Records Null
58SW			Thames Water Utilities	Surface	Manhole		From Building Control Records Null
58RY			Thames Water Utilities	Foul	Manhole		From Building Control Records Null
57ZS			Thames Water Utilities	Foul	Manhole		From Building Control Records Extent of S24 Null
58TS			Thames Water Utilities	Foul	Manhole		From Building Control Records Null
57WZ			Thames Water Utilities	Foul	Manhole		From Building Control Records Null
57WY			Thames Water Utilities	Foul	Manhole		From Building Control Records Null
66ZQ			Thames Water Utilities	Surface	Manhole		From Building Control Records Null
68TZ			Thames Water Utilities	Surface	Manhole		From Building Control Records Null
68QW			Thames Water Utilities	Foul	Manhole		From Building Control Records Null
68TY			Thames Water Utilities	Surface	Manhole		From Building Control Records Null
68SW			Thames Water Utilities	Foul	Manhole		From Building Control Records Extent of

Asset Information Sheet

							S24 Null
66ZV			Thames Water Utilities	Foul	Manhole		From Building Control Records Extent of S24 Null
602B			Thames Water Utilities	Surface	Manhole	6602	
67YX			Thames Water Utilities	Foul	Manhole		From Building Control Records Null
67VR			Thames Water Utilities	Surface	Manhole		From Building Control Records Null
68RZ			Thames Water Utilities	Foul	Manhole		From Building Control Records Null
68QX			Thames Water Utilities	Foul	Manhole		From Building Control Records Extent of S24 Null
68SV			Thames Water Utilities	Surface	Manhole		From Building Control Records Null
57TQ			Thames Water Utilities	Foul	Manhole		From Building Control Records Extent of S24 Null
57SZ			Thames Water Utilities	Surface	Manhole		From Building Control Records Null
5802			Thames Water Utilities	Foul	Manhole	5804	
57VP			Thames Water Utilities	Foul	Manhole		From Building Control Records Null
57TV			Thames Water Utilities	Surface	Manhole		From Building Control Records Null
58QS			Thames Water Utilities	Surface	Manhole		From Building Control Records Null
57SW			Thames Water Utilities	Surface	Manhole		From Building Control Records Null
58AA			Thames Water Utilities	Foul	Manhole		From Building Control Records Null
58SP			Thames Water Utilities	Foul	Manhole		From Building Control Records Extent of S24 Null
58AB			Thames Water Utilities	Foul	Manhole		From Building Control Records Null
66TR			Thames Water Utilities	Foul	Manhole		From Building Control Records Null

Asset Information Sheet

68QV			Thames Water Utilities	Foul	Manhole		From Building Control Records Null
66SX			Thames Water Utilities	Surface	Manhole		From Building Control Records Null
67ZQ			Private	Surface	Manhole		From Building Control Records Null
57VQ			Thames Water Utilities	Foul	Manhole		From Building Control Records Extent of S24 Null
57SP			Thames Water Utilities	Foul	Manhole		From Building Control Records Null
56ZX			Thames Water Utilities	Foul	Manhole		From Building Control Records Null
56ZV			Thames Water Utilities	Surface	Manhole		From Building Control Records Null
57XY			Thames Water Utilities	Surface	Manhole		From Building Control Records Null
57WW			Thames Water Utilities	Foul	Manhole		From Building Control Records Null
57WX			Thames Water Utilities	Foul	Manhole		From Building Control Records Null
58RZ			Thames Water Utilities	Foul	Manhole		From Building Control Records Null
601A			Thames Water Utilities	Foul	Manhole	6601	
57SS			Thames Water Utilities	Foul	Manhole		From Building Control Records Extent of S24 Null
57ZV			Thames Water Utilities	Foul	Manhole		From Building Control Records Null
57ZW			Thames Water Utilities	Foul	Manhole		From Building Control Records Null
57ZY			Private	Surface	Manhole		From Building Control Records Null
58AS			Private	Surface	Manhole		From Building Control Records (Null
58VR			Thames Water Utilities	Surface	Manhole		From Building Control Records Null
58TT			Thames Water Utilities	Foul	Manhole		From Building Control Records Null
3601	9.43	8.24	Thames Water Utilities	Foul	Manhole	3601	

Asset Information Sheet

46YX			Thames Water Utilities	Foul	Manhole		From Building Control Records Extent of S24 Null
48ZT			Thames Water Utilities	Surface	Manhole		From Building Control Records Null
48YW			Thames Water Utilities	Foul	Manhole		From Building Control Records Null
46YW			Thames Water Utilities	Foul	Manhole		From Building Control Records Null
46ZQ			Thames Water Utilities	Surface	Manhole		From Building Control Records Null
703B			Thames Water Utilities	Surface	Manhole	5703	
701B			Thames Water Utilities	Foul	Manhole	5701	
46WT			Thames Water Utilities	Foul	Manhole		From Building Control Records Extent of S24 Null
48SQ			Thames Water Utilities	Foul	Manhole		From Building Control Records Null
46WV			Thames Water Utilities	Foul	Manhole		From Building Control Records Extent of S24 Null
4602	8.9	7.94	Thames Water Utilities	Surface	Manhole	4603	
48ZQ			Thames Water Utilities	Foul	Manhole		From Building Control Records Extent of S24 Null
48YX			Thames Water Utilities	Foul	Manhole		From Building Control Records Null
46XT			Thames Water Utilities	Foul	Manhole		From Building Control Records Extent of S24 Null
48ZV			Thames Water Utilities	Surface	Manhole		From Building Control Records Null
57YX			Thames Water Utilities	Surface	Manhole		From Building Control Records Null
57YY			Thames Water Utilities	Surface	Manhole		From Building Control Records Null
57ZX			Thames Water Utilities	Foul	Manhole		From Building Control Records Null

Asset Information Sheet

5801			Thames Water Utilities	Foul	Manhole	5803	
48YT			Private	Surface	Manhole		From Building Control Records (Null
48TV			Thames Water Utilities	Surface	Manhole		From Building Control Records Null
57VX			Private	Surface	Manhole		From Building Control Records Null
57XQ			Thames Water Utilities	Foul	Manhole		From Building Control Records Extent of S24 Null
58TV			Thames Water Utilities	Foul	Manhole		From Building Control Records Null
5603			Thames Water Utilities	Surface	Manhole	5603	
5602			Thames Water Utilities	Foul	Manhole	5602	
57TT			Thames Water Utilities	Surface	Manhole		From Building Control Records Null
56XX			Thames Water Utilities	Foul	Manhole		From Building Control Records Null
58WR			Thames Water Utilities	Foul	Manhole		From Building Control Records Extent of S24 Null
58WP			Private	Surface	Manhole		From Building Control Records Null
57RX			Thames Water Utilities	Foul	Manhole		From Building Control Records Extent of S24 Null
56YX			Thames Water Utilities	Surface	Manhole		From Building Control Records Null
57ZR			Thames Water Utilities	Foul	Manhole		From Building Control Records Null
58RW			Thames Water Utilities	Foul	Manhole		From Building Control Records Null
58RQ			Private	Surface	Manhole		From Building Control Records Null
58PX			Thames Water Utilities	Foul	Manhole		From Building Control Records Extent of S24 Null
56ZR			Thames Water Utilities	Foul	Manhole		From Building Control Records Null

Asset Information Sheet

56YZ			Thames Water Utilities	Foul	Manhole		From Building Control Records Extent of S24 Null
48YY			Thames Water Utilities	Foul	Manhole		From Building Control Records Null
56ZQ			Thames Water Utilities	Foul	Manhole		From Building Control Records Null
58RX			Thames Water Utilities	Foul	Manhole		From Building Control Records Null
57RW			Thames Water Utilities	Surface	Manhole		From Building Control Records Null
57RT			Thames Water Utilities	Foul	Manhole		From Building Control Records Null
58VP			Private	Surface	Manhole		From Building Control Records Null
56YR			Thames Water Utilities	Surface	Manhole		From Building Control Records Null
58PT			Thames Water Utilities	Foul	Manhole		From Building Control Records Null
58TW			Thames Water Utilities	Foul	Manhole		From Building Control Records Extent of S24 Null
56XZ			Thames Water Utilities	Surface	Manhole		From Building Control Records Null
58WQ			Thames Water Utilities	Foul	Manhole		From Building Control Records Null
57VT			Thames Water Utilities	Foul	Manhole		From Building Control Records Extent of S24 Null
57VS			Thames Water Utilities	Foul	Manhole		From Building Control Records Null
57WP			Thames Water Utilities	Surface	Manhole		From Building Control Records Null
56YQ			Thames Water Utilities	Foul	Manhole		From Building Control Records Extent of S24 Null
46XS			Thames Water Utilities	Surface	Manhole		From Building Control Records Null
46WY			Thames Water Utilities	Foul	Manhole		From Building Control Records Null
48SV			Thames Water Utilities	Foul	Manhole		From Building Control Records Null

Asset Information Sheet

48TR			Thames Water Utilities	Surface	Manhole		From Building Control Records Null
48SZ			Thames Water Utilities	Surface	Manhole		From Building Control Records Null
46XX			Thames Water Utilities	Foul	Manhole		From Building Control Records Null
46YR			Thames Water Utilities	Surface	Manhole		From Building Control Records Null
58PW			Thames Water Utilities	Foul	Manhole		From Building Control Records Null
58QQ			Private	Surface	Manhole		From Building Control Records Null
58WV			Private	Surface	Manhole		From Building Control Records Null
46XR			Thames Water Utilities	Surface	Manhole		From Building Control Records Null
46WX			Thames Water Utilities	Foul	Manhole		From Building Control Records Null
48SX			Thames Water Utilities	Foul	Manhole		From Building Control Records Null
48TT			Thames Water Utilities	Surface	Manhole		From Building Control Records Null
5803			Thames Water Utilities	Surface	Manhole	5801	
48YZ			Thames Water Utilities	Foul	Manhole		From Building Control Records Null
56YP			Thames Water Utilities	Foul	Manhole		From Building Control Records Null
4803			Thames Water Utilities	Surface	Manhole	4803	
4802			Thames Water Utilities	Foul	Manhole	4802	
704A			Thames Water Utilities	Surface	Manhole	5704	
46XY			Thames Water Utilities	Foul	Manhole		From Building Control Records Extent of S24 Null
46ZT			Thames Water Utilities	Foul	Manhole		From Building Control Records Null
46ZX			Thames Water Utilities	Surface	Manhole		From Building Control Records Null
48RY			Thames Water Utilities	Surface	Manhole		From Building Control Records Null

Asset Information Sheet

48SW			Thames Water Utilities	Foul	Manhole		From Building Control Records Null
46ZP			Thames Water Utilities	Surface	Manhole		From Building Control Records Null
5804			Thames Water Utilities	Surface	Manhole	5802	
46YV			Thames Water Utilities	Foul	Manhole		From Building Control Records Null
57VZ			Thames Water Utilities	Surface	Manhole		From Building Control Records Null
57XT			Private	Surface	Manhole		From Building Control Records Null
57XP			Thames Water Utilities	Foul	Manhole		From Building Control Records Null
48RS			Thames Water Utilities	Foul	Manhole		From Building Control Records Null
48XV			Private	Surface	Manhole		From Building Control Records Null
4601	9.19	7.58	Thames Water Utilities	Foul	Manhole	4601	
58PV			Thames Water Utilities	Foul	Manhole		From Building Control Records Null
46ZV			Thames Water Utilities	Foul	Manhole		From Building Control Records Extent of S24 Null
46YQ			Thames Water Utilities	Surface	Manhole		From Building Control Records Null
46XW			Thames Water Utilities	Foul	Manhole		From Building Control Records Null
46WZ			Thames Water Utilities	Foul	Manhole		From Building Control Records Extent of S24 Null
46ZS			Thames Water Utilities	Foul	Manhole		From Building Control Records Extent of S24 Null
66ZX			Thames Water Utilities	Foul	Manhole		From Building Control Records Null
48ZP			Thames Water Utilities	Foul	Manhole		From Building Control Records Null
601B			Thames Water Utilities	Foul	Manhole	5601	
56YY			Thames Water Utilities	Surface	Manhole		From Building Control Records Null

Asset Information Sheet

68RY			Thames Water Utilities	Surface	Manhole		From Building Control Records Null
57WQ			Thames Water Utilities	Surface	Manhole		From Building Control Records Null
68SS			Thames Water Utilities	Foul	Manhole		From Building Control Records Null
702B			Thames Water Utilities	Foul	Manhole	5702	
68QT			Thames Water Utilities	Foul	Manhole		From Building Control Records Null
57TZ			Thames Water Utilities	Foul	Manhole		From Building Control Records Null
48RZ			Thames Water Utilities	Surface	Manhole		From Building Control Records Null
58BP			Thames Water Utilities	Foul	Manhole		From Building Control Records Extent of S24 Null
58OX			Thames Water Utilities	Surface	Manhole		From Building Control Records Null
68RP			Private	Surface	Manhole		From Building Control Records Null
66ZW			Thames Water Utilities	Foul	Manhole		From Building Control Records Null
57SQ			Thames Water Utilities	Foul	Manhole		From Building Control Records Null
58AF			Thames Water Utilities	Surface	Manhole		From Building Control Records Null
58ST			Private	Surface	Manhole		From Building Control Records Null
57TW			Thames Water Utilities	Surface	Manhole		From Building Control Records Null
57XX			Thames Water Utilities	Surface	Manhole		From Building Control Records Null
48RT			Thames Water Utilities	Foul	Manhole		From Building Control Records Extent of S24 Null
57SR			Thames Water Utilities	Foul	Manhole		From Building Control Records Null
481A			Thames Water Utilities	Foul	Inspection Chamber		REDLINEID002139XQZMLGPSZALI170513020435 Null

Asset Information Sheet

67TQ			Thames Water Utilities	Foul	Inspection Chamber		From Building Control Records S24 Null	Extent of
67TV			Thames Water Utilities	Foul	Inspection Chamber		From Building Control Records	Null
4603	8.95	8.14	Thames Water Utilities	Surface	Manhole	4602	DEPTH=2M? REDLINEID002140BNCXLGCRBULA2603 14060734	Null
58AD			Thames Water Utilities	Foul	Inspection Chamber		From Building Control Records REDLINEID002140CXMJLGPMWILS07041 4012636	Null
671A			Thames Water Utilities	Foul	Inspection Chamber			

Asset Information Sheet

Issued By : GNYAMEKY

Issued Date / Time : 06/01/2015 11:39:36

Centred on Easting : 515411

Northing : 173947

Centre Mapsheet : TQ1573NW



Short Ref No	Cover Level(M)	Invert Level(M)	Maintainer	Purpose	Type	Alt No	Comments
59WS			Thames Water Utilities	Foul	Manhole		From Building Control Records Null
68SZ			Private	Surface	Manhole		From Building Control Records Null
60WT			Private	Foul	Manhole		From Building Control Records (Null
69VW			Thames Water Utilities	Foul	Manhole		From Building Control Records Null
60WR			Thames Water Utilities	Foul	Manhole		From Building Control Records Null
58YV			Thames Water Utilities	Surface	Manhole		From Building Control Records Null
59ZS			Thames Water Utilities	Surface	Manhole		From Building Control Records Null
58XT			Thames Water Utilities	Foul	Manhole		From Building Control Records Null
58UW			Thames Water Utilities	Surface	Manhole		From Building Control Records Null
59XP			Thames Water Utilities	Surface	Manhole		From Building Control Records Null
59XQ			Thames Water Utilities	Surface	Manhole		From Building Control Records Null

Asset Information Sheet

58QT			Thames Water Utilities	Surface	Manhole		From Building Control Records Null
58PR			Thames Water Utilities	Foul	Manhole		From Building Control Records Null
59VT			Thames Water Utilities	Surface	Manhole		From Building Control Records Null
59VV			Thames Water Utilities	Surface	Manhole		From Building Control Records Null
58PS			Thames Water Utilities	Foul	Manhole		From Building Control Records Null
59TS			Thames Water Utilities	Foul	Manhole		From Building Control Records Null
59TT			Thames Water Utilities	Foul	Manhole		From Building Control Records Null
5010	8.45	7.54	Thames Water Utilities	Surface	Manhole	5004	
58VS			Thames Water Utilities	Surface	Manhole		From Building Control Records Null
58SX			Thames Water Utilities	Surface	Manhole		From Building Control Records Null
58XS			Thames Water Utilities	Foul	Manhole		From Building Control Records Null
59XX			Private	Surface	Manhole		From Building Control Records Null
5905			Thames Water Utilities	Surface	Manhole	5901	
58AC			Thames Water Utilities	Foul	Manhole		From Building Control Records Null
58SW			Thames Water Utilities	Surface	Manhole		From Building Control Records Null
58RY			Thames Water Utilities	Foul	Manhole		From Building Control Records Null
58XY			Private	Surface	Manhole		From Building Control Records Null
50WZ			Thames Water Utilities	Foul	Manhole		From Building Control Records Null
50WV			Thames Water Utilities	Foul	Manhole		From Building Control Records Null
59XZ			Thames Water Utilities	Surface	Manhole		From Building Control Records Null
59YS			Thames Water Utilities	Foul	Manhole		From Building Control Records Extent of S24 Null

Asset Information Sheet

58TS			Thames Water Utilities	Foul	Manhole		From Building Control Records Null
68TZ			Thames Water Utilities	Surface	Manhole		From Building Control Records Null
69WP			Private	Surface	Manhole		From Building Control Records Null
68QW			Thames Water Utilities	Foul	Manhole		From Building Control Records Null
68TY			Thames Water Utilities	Surface	Manhole		From Building Control Records Null
68SW			Thames Water Utilities	Foul	Manhole		From Building Control Records Extent of S24 Null
69XR			Private	Surface	Manhole		From Building Control Records (Null
68VS			Thames Water Utilities	Foul	Manhole		From Building Control Records Null
59WX			Private	Surface	Manhole		From Building Control Records Null
5001	8.55	6.71	Thames Water Utilities	Foul	Manhole	5007	
69VX			Thames Water Utilities	Foul	Manhole		From Building Control Records Null
58XV			Thames Water Utilities	Foul	Manhole		From Building Control Records Null
59WT			Thames Water Utilities	Foul	Manhole		From Building Control Records Extent of S24 Null
68RZ			Thames Water Utilities	Foul	Manhole		From Building Control Records Null
68QX			Thames Water Utilities	Foul	Manhole		From Building Control Records Extent of S24 Null
68SV			Thames Water Utilities	Surface	Manhole		From Building Control Records Null
68VT			Thames Water Utilities	Foul	Manhole		From Building Control Records Extent of S24 Null
58XW			Thames Water Utilities	Foul	Manhole		From Building Control Records Extent of S24 Null

Asset Information Sheet

68WP			Thames Water Utilities	Surface	Manhole		From Building Control Records Null
69VQ			Thames Water Utilities	Surface	Manhole		From Building Control Records Null
5802			Thames Water Utilities	Foul	Manhole	5804	
58QS			Thames Water Utilities	Surface	Manhole		From Building Control Records Null
58AA			Thames Water Utilities	Foul	Manhole		From Building Control Records Null
58SP			Thames Water Utilities	Foul	Manhole		From Building Control Records Extent of S24 Null
59WR			Thames Water Utilities	Foul	Manhole		From Building Control Records Null
58AB			Thames Water Utilities	Foul	Manhole		From Building Control Records Null
59YX			Thames Water Utilities	Foul	Manhole		From Building Control Records Null
59WP			Thames Water Utilities	Foul	Manhole		From Building Control Records Null
59WQ			Thames Water Utilities	Foul	Manhole		From Building Control Records Null
68QV			Thames Water Utilities	Foul	Manhole		From Building Control Records Null
59RZ			Thames Water Utilities	Surface	Manhole		From Building Control Records Null
58RZ			Thames Water Utilities	Foul	Manhole		From Building Control Records Null
68VR			Thames Water Utilities	Foul	Manhole		From Building Control Records Null
69VV			Thames Water Utilities	Foul	Manhole		From Building Control Records Null
59ZQ			Private	Surface	Manhole		From Building Control Records Null
50VY			Thames Water Utilities	Surface	Manhole		From Building Control Records Null
58AS			Private	Surface	Manhole		From Building Control Records (Null
58VR			Thames Water Utilities	Surface	Manhole		From Building Control Records Null
58TT			Thames Water Utilities	Foul	Manhole		From Building Control Records Null

Asset Information Sheet

48ZT			Thames Water Utilities	Surface	Manhole		From Building Control Records Null
48YW			Thames Water Utilities	Foul	Manhole		From Building Control Records Null
4007			Thames Water Utilities	Surface	Manhole	4005	
39ZP			Thames Water Utilities	Foul	Manhole		From Building Control Records Null
39ZT			Thames Water Utilities	Surface	Manhole		From Building Control Records Null
30WZ			Thames Water Utilities	Foul	Manhole		From Building Control Records Null
48TZ			Thames Water Utilities	Foul	Manhole		From Building Control Records Null
30ZV			Thames Water Utilities	Foul	Manhole		From Building Control Records Null
30ZQ			Thames Water Utilities	Foul	Manhole		From Building Control Records Null
48SQ			Thames Water Utilities	Foul	Manhole		From Building Control Records Null
59SZ			Thames Water Utilities	Surface	Manhole		From Building Control Records Null
59TP			Thames Water Utilities	Surface	Manhole		From Building Control Records Null
59TY			Thames Water Utilities	Foul	Manhole		From Building Control Records Extent of S24 Null
48WX			Thames Water Utilities	Foul	Manhole		From Building Control Records Null
49YP			Thames Water Utilities	Surface	Manhole		From Building Control Records Null
49XP			Thames Water Utilities	Foul	Manhole		From Building Control Records Null
48WT			Thames Water Utilities	Foul	Manhole		From Building Control Records Extent of S24 Null
49WV			Thames Water Utilities	Foul	Manhole		From Building Control Records Null
59ZY			Thames Water Utilities	Surface	Manhole		From Building Control Records Null
5006	8.64	7.17	Thames Water Utilities	Foul	Manhole	5003	

Asset Information Sheet

48ZQ			Thames Water Utilities	Foul	Manhole		From Building Control Records Extent of S24 Null
48WW			Thames Water Utilities	Foul	Manhole		From Building Control Records Null
48YX			Thames Water Utilities	Foul	Manhole		From Building Control Records Null
4003	8.59	7.51	Thames Water Utilities	Surface	Manhole	4003	
48ZV			Thames Water Utilities	Surface	Manhole		From Building Control Records Null
49YW			Thames Water Utilities	Foul	Manhole		From Building Control Records Null
4912			Thames Water Utilities	Foul	Manhole	4904	
40ZX			Thames Water Utilities	Foul	Manhole		From Building Control Records Null
5012	8.52	7.01	Thames Water Utilities	Surface	Manhole	5006	
5801			Thames Water Utilities	Foul	Manhole	5803	
48YT			Private	Surface	Manhole		From Building Control Records (Null
49ZT			Thames Water Utilities	Surface	Manhole		From Building Control Records Null
40YY			Thames Water Utilities	Foul	Manhole		From Building Control Records Null
48TV			Thames Water Utilities	Surface	Manhole		From Building Control Records Null
58TV			Thames Water Utilities	Foul	Manhole		From Building Control Records Null
58WR			Thames Water Utilities	Foul	Manhole		From Building Control Records Extent of S24 Null
58WP			Private	Surface	Manhole		From Building Control Records Null
58RW			Thames Water Utilities	Foul	Manhole		From Building Control Records Null
58RQ			Private	Surface	Manhole		From Building Control Records Null
3904			Thames Water Utilities	Surface	Manhole	3901	

Asset Information Sheet

30ZP			Thames Water Utilities	Foul	Manhole		From Building Control Records Null
58XQ			Thames Water Utilities	Foul	Manhole		From Building Control Records Null
5008	8.6	7.33	Thames Water Utilities	Surface	Manhole	5001	
58ZQ			Private	Surface	Manhole		From Building Control Records Null
50ZW			Thames Water Utilities	Foul	Manhole		From Building Control Records Null
49XT			Private	Surface	Manhole		From Building Control Records Null
5903			Thames Water Utilities	Foul	Manhole	5904	
2901			Thames Water Utilities	Surface	Manhole	2903	
48YY			Thames Water Utilities	Foul	Manhole		From Building Control Records Null
49YT			Thames Water Utilities	Foul	Manhole		From Building Control Records Null
49TQ			Thames Water Utilities	Foul	Manhole		From Building Control Records Null
40XS			Thames Water Utilities	Foul	Manhole		From Building Control Records Null
5902			Thames Water Utilities	Foul	Manhole	5902	
5011	8.46	7.42	Thames Water Utilities	Surface	Manhole	5005	
58RX			Thames Water Utilities	Foul	Manhole		From Building Control Records Null
5901			Thames Water Utilities	Foul	Manhole	5902	
5009	8.61	7.4	Thames Water Utilities	Surface	Manhole	5002	
58VP			Private	Surface	Manhole		From Building Control Records Null
59TV			Thames Water Utilities	Foul	Manhole		From Building Control Records Null
48VP			Thames Water Utilities	Foul	Manhole		From Building Control Records Extent of S24 Null
49VT			Private	Surface	Manhole		From Building Control Records Null

Asset Information Sheet

58WY			Thames Water Utilities	Foul	Manhole		From Building Control Records Null
59YV			Thames Water Utilities	Foul	Manhole		From Building Control Records Null
30ZW			Thames Water Utilities	Foul	Manhole		From Building Control Records Extent of S24 Null
2903			Thames Water Utilities	Surface	Manhole	2901	
2001	9.55	6.86	Thames Water Utilities	Surface	Manhole	2001	
58PT			Thames Water Utilities	Foul	Manhole		From Building Control Records Null
58TW			Thames Water Utilities	Foul	Manhole		From Building Control Records Extent of S24 Null
58WQ			Thames Water Utilities	Foul	Manhole		From Building Control Records Null
50ZX			Thames Water Utilities	Foul	Manhole		From Building Control Records Null
4002			Thames Water Utilities	Surface	Manhole	4007	
4910			Thames Water Utilities	Foul	Manhole	4901	
4001	9.04	7.77	Thames Water Utilities	Surface	Manhole	4006	
4907			Thames Water Utilities	Surface	Manhole	4906	
49WY			Thames Water Utilities	Foul	Manhole		From Building Control Records Extent of S24 Null
48WY			Thames Water Utilities	Foul	Manhole		From Building Control Records Null
4005			Thames Water Utilities	Surface	Manhole	4001	
2902			Thames Water Utilities	Surface	Manhole	2902	
48SV			Thames Water Utilities	Foul	Manhole		From Building Control Records Null
49VP			Thames Water Utilities	Foul	Manhole		From Building Control Records Extent of S24 Null

Asset Information Sheet

48TR			Thames Water Utilities	Surface	Manhole		From Building Control Records Null
48SZ			Thames Water Utilities	Surface	Manhole		From Building Control Records Null
48VZ			Thames Water Utilities	Surface	Manhole		From Building Control Records Null
4801			Thames Water Utilities	Foul	Manhole	4907	
58PW			Thames Water Utilities	Foul	Manhole		From Building Control Records Null
58QQ			Private	Surface	Manhole		From Building Control Records Null
58WV			Private	Surface	Manhole		From Building Control Records Null
002A	9.08	7.86	Thames Water Utilities	Surface	Manhole	3002	
4911			Thames Water Utilities	Foul	Manhole	4902	
49TX			Thames Water Utilities	Foul	Manhole		From Building Control Records Null
48SX			Thames Water Utilities	Foul	Manhole		From Building Control Records Null
49TW			Thames Water Utilities	Foul	Manhole		From Building Control Records Null
49WQ			Private	Surface	Manhole		From Building Control Records Null
48TT			Thames Water Utilities	Surface	Manhole		From Building Control Records Null
3006	9.46	7.91	Thames Water Utilities	Surface	Manhole	3006	
3005	9.07	7.72	Thames Water Utilities	Surface	Manhole	3005	
58WZ			Thames Water Utilities	Foul	Manhole		From Building Control Records Null
5803			Thames Water Utilities	Surface	Manhole	5801	
48YZ			Thames Water Utilities	Foul	Manhole		From Building Control Records Null
58XR			Thames Water Utilities	Foul	Manhole		From Building Control Records Extent of S24 Null
58ZX			Thames Water Utilities	Surface	Manhole		From Building Control Records Null

Asset Information Sheet

4803			Thames Water Utilities	Surface	Manhole	4803	
4802			Thames Water Utilities	Foul	Manhole	4802	
4901			Thames Water Utilities	Foul	Manhole	4908	
3007	9.27	8	Thames Water Utilities	Surface	Manhole	3307	
3003	9.43	7.67	Thames Water Utilities	Surface	Manhole	3003	
48XX			Thames Water Utilities	Surface	Manhole		From Building Control Records Null
3004			Thames Water Utilities	Surface	Manhole	3004	
58XP			Thames Water Utilities	Foul	Manhole		From Building Control Records Null
49VW			Thames Water Utilities	Surface	Manhole		From Building Control Records Null
48SW			Thames Water Utilities	Foul	Manhole		From Building Control Records Null
40ZY			Thames Water Utilities	Foul	Manhole		From Building Control Records Extent of S24 Null
5804			Thames Water Utilities	Surface	Manhole	5802	
49TZ			Thames Water Utilities	Foul	Manhole		From Building Control Records Null
48TY			Thames Water Utilities	Foul	Manhole		From Building Control Records Null
48WP			Thames Water Utilities	Surface	Manhole		From Building Control Records Null
59VQ			Private	Surface	Manhole		From Building Control Records Null
50XQ			Thames Water Utilities	Foul	Manhole		From Building Control Records Null
001A	9.12	7.95	Thames Water Utilities	Foul	Manhole	3001	
48WZ			Private	Surface	Manhole		From Building Control Records Null
48RS			Thames Water Utilities	Foul	Manhole		From Building Control Records Null
49VX			Thames Water Utilities	Surface	Manhole		From Building Control Records Null

Asset Information Sheet

49TY			Thames Water Utilities	Foul	Manhole		From Building Control Records Null
4006			Thames Water Utilities	Surface	Manhole	4002	
40YX			Thames Water Utilities	Foul	Manhole		From Building Control Records Null
39ZQ			Thames Water Utilities	Foul	Manhole		From Building Control Records Null
48XV			Private	Surface	Manhole		From Building Control Records Null
49TR			Thames Water Utilities	Foul	Manhole		From Building Control Records Extent of S24 Null
58ZR			Thames Water Utilities	Surface	Manhole		From Building Control Records Null
59ZW			Thames Water Utilities	Surface	Manhole		From Building Control Records Null
48VY			Private	Surface	Manhole		From Building Control Records Null
49ZV			Thames Water Utilities	Surface	Manhole		From Building Control Records Null
30YZ			Thames Water Utilities	Foul	Manhole		From Building Control Records Null
49SY			Thames Water Utilities	Foul	Manhole		From Building Control Records Null
59TX			Thames Water Utilities	Foul	Manhole		From Building Control Records Null
3008	9.23	7.71	Thames Water Utilities	Foul	Manhole	3308	
40XV			Thames Water Utilities	Foul	Manhole		From Building Control Records Null
58PV			Thames Water Utilities	Foul	Manhole		From Building Control Records Null
59TW			Thames Water Utilities	Foul	Manhole		From Building Control Records Null
40XT			Thames Water Utilities	Foul	Manhole		From Building Control Records Null
48TX			Thames Water Utilities	Foul	Manhole		From Building Control Records Null
48VR			Private	Surface	Manhole		From Building Control Records Null
39ZV			Thames Water Utilities	Surface	Manhole		From Building Control Records Null

Asset Information Sheet

49SS			Thames Water Utilities	Foul	Manhole		FROM Blockage Return S24 Null	Extent of
30ZR			Thames Water Utilities	Foul	Manhole		From Building Control Records S24 Null	Extent of
49YQ			Thames Water Utilities	Surface	Manhole		From Building Control Records	Null
4909			Thames Water Utilities	Surface	Manhole	4905		
48XY			Thames Water Utilities	Surface	Manhole		From Building Control Records	Null
40XW			Thames Water Utilities	Foul	Manhole		From Building Control Records S24 Null	Extent of
48ZP			Thames Water Utilities	Foul	Manhole		From Building Control Records	Null
4908			Thames Water Utilities	Surface	Manhole	4903		
30YS			Thames Water Utilities	Surface	Manhole		From Building Control Records	Null
68RY			Thames Water Utilities	Surface	Manhole		From Building Control Records	Null
50WP			Thames Water Utilities	Surface	Manhole		From Building Control Records	Null
4902			Thames Water Utilities	Surface	Manhole	4909		
49YX			Thames Water Utilities	Foul	Manhole		From Building Control Records S24 Null	Extent of
5906			Thames Water Utilities	Surface	Manhole	5903		
48RZ			Thames Water Utilities	Surface	Manhole		From Building Control Records	Null
58BP			Thames Water Utilities	Foul	Manhole		From Building Control Records S24 Null	Extent of
58OX			Thames Water Utilities	Surface	Manhole		From Building Control Records	Null
30XT			Thames Water Utilities	Surface	Manhole		From Building Control Records	Null

Asset Information Sheet

68RP			Private	Surface	Manhole		From Building Control Records Null
60VX			Thames Water Utilities	Foul	Manhole		From Building Control Records Extent of S24 Null
58AF			Thames Water Utilities	Surface	Manhole		From Building Control Records Null
69XV			Thames Water Utilities	Surface	Manhole		From Building Control Records Null
58ST			Private	Surface	Manhole		From Building Control Records Null
60WQ			Private	Foul	Manhole		From Building Control Records Null
40YV			Thames Water Utilities	Foul	Manhole		From Building Control Records Extent of S24 Null
49XQ			Thames Water Utilities	Foul	Manhole		From Building Control Records Null
50ZY			Thames Water Utilities	Foul	Manhole		From Building Control Records Null
5904			Thames Water Utilities	Surface	Manhole	5901	
4004	8.65	7.51	Thames Water Utilities	Surface	Manhole	4004	
3901			Thames Water Utilities	Surface	Manhole	3902	
49YV			Thames Water Utilities	Foul	Manhole		From Building Control Records Null
39ZR			Thames Water Utilities	Foul	Manhole		From Building Control Records Extent of S24 Null
481A			Thames Water Utilities	Foul	Inspection Chamber		REDLINEID002139XQZMLGPSZALI170513020435 Null
201A			Thames Water Utilities	Foul	Inspection Chamber		REDLINEID002140DPBQLGPMWILS240514025639 Null
201B			Thames Water Utilities	Foul	Inspection Chamber		REDLINEID002140DPBQLGPMWILS24051

Asset Information Sheet

					n Chamber		4025639 Null
201C			Thames Water Utilities	Foul	Inspection Chamber		REDLINEID002140DPBQLGPMWILS24051 4025639 Null
50YZ			Thames Water Utilities	Foul	Inspection Chamber		From Building Control Records Extent of S24 REDLINEID002140CPSTLGPMWILS16031 4112922 Null
50YY			Thames Water Utilities	Foul	Inspection Chamber		From Building Control Records Null
50YX			Thames Water Utilities	Foul	Inspection Chamber		From Building Control Records Null
50YV			Thames Water Utilities	Foul	Inspection Chamber		From Building Control Records Null
50YW			Thames Water Utilities	Foul	Inspection Chamber		From Building Control Records Null
58AD			Thames Water Utilities	Foul	Inspection Chamber		From Building Control Records REDLINEID002140CXMJLGPMWILS07041 4012636 Null
501A			Unknown	Foul	Inspection Chamber		REDLINEID002140FLBJLGPMWILS04081 4032050 Null

Asset Information Sheet

					Chamber		
--	--	--	--	--	---------	--	--

Asset Information Sheet

Issued By : GNYAMEKY

Issued Date / Time : 06/01/2015 11:58:00

Centred on Easting : 515146

Northing : 173850

Centre Mapsheet : TQ1573NW



Short Ref No	Cover Level(M)	Invert Level(M)	Maintainer	Purpose	Type	Alt No	Comments
99VS			Thames Water Utilities	Surface	Manhole		From Building Control Records Null
99WT			Thames Water Utilities	Surface	Manhole		From Building Control Records Null
99TT			Thames Water Utilities	Foul	Manhole		From Building Control Records Extent of S24 Null
98ZP			Thames Water Utilities	Foul	Manhole		From Building Control Records Extent of S24 Null
07ZV			Thames Water Utilities	Combined	Manhole		From Building Control Records Null
09VS			Thames Water Utilities	Foul	Manhole		From Building Control Records Null
07YY			Thames Water Utilities	Combined	Manhole		From Building Control Records Null
09YZ			Thames Water Utilities	Surface	Manhole		From Building Control Records Null
902B			Thames Water Utilities	Surface	Manhole	0901	
09TZ			Thames Water Utilities	Surface	Manhole		From Building Control Records Null

Asset Information Sheet

0701	9.65	7.03	Thames Water Utilities	Foul	Manhole	0701	
0802	10.21	8.63	Thames Water Utilities	Surface	Manhole	0801	
09WS			Thames Water Utilities	Foul	Manhole		From Building Control Records Null
0809	11.06	5.7	Thames Water Utilities	Foul	Manhole	082T	
09VT			Thames Water Utilities	Foul	Manhole		From Building Control Records Null
9804	10.22	8.44	Thames Water Utilities	Surface	Manhole	9802	
07YT			Thames Water Utilities	Combined	Manhole		From Building Control Records Null
09SR			Thames Water Utilities	Foul	Manhole		From Building Control Records Extent of S24 Null
07ZW			Thames Water Utilities	Combined	Manhole		From Building Control Records Null
07WZ			Thames Water Utilities	Combined	Manhole		From Building Control Records Null
09YV			Thames Water Utilities	Foul	Manhole		From Building Control Records Extent of S24 Null
0806	10.08	8.18	Thames Water Utilities	Surface	Manhole	0803	
9701	9.91	8.61	Thames Water Utilities	Surface	Manhole	9703	
0702	9.6	7.39	Thames Water Utilities	Foul	Manhole	0702	
09YT			Thames Water Utilities	Foul	Manhole		From Building Control Records Null
09GS			Thames Water Utilities	Surface	Manhole		From Building Control Records Null
98YZ			Thames Water Utilities	Foul	Manhole		From Building Control Records Null
903B			Thames Water Utilities	Foul	Manhole	9903	
2901			Thames Water Utilities	Surface	Manhole	2903	
09WW			Thames Water Utilities	Surface	Manhole		From Building Control Records Null

Asset Information Sheet

99WZ			Thames Water Utilities	Foul	Manhole		From Building Control Records Null
99XS			Thames Water Utilities	Foul	Manhole		From Building Control Records Null
07YS			Thames Water Utilities	Combined	Manhole		From Building Control Records Null
09XQ			Thames Water Utilities	Foul	Manhole		From Building Control Records Extent of S24 Null
09FX			Thames Water Utilities	Surface	Manhole		From Building Control Records Null
98YX			Thames Water Utilities	Surface	Manhole		From Building Control Records Extent of S24 Null
99TW			Thames Water Utilities	Foul	Manhole		From Building Control Records Null
2903			Thames Water Utilities	Surface	Manhole	2901	
09YP			Thames Water Utilities	Surface	Manhole		From Building Control Records Null
99YS			Thames Water Utilities	Foul	Manhole		From Building Control Records Extent of S24 Null
99VX			Thames Water Utilities	Foul	Manhole		From Building Control Records Extent of S24 Null
99VR			Thames Water Utilities	Surface	Manhole		From Building Control Records Null
2902			Thames Water Utilities	Surface	Manhole	2902	
07ZT			Thames Water Utilities	Combined	Manhole		From Building Control Records Null
07YZ			Thames Water Utilities	Combined	Manhole		From Building Control Records Extent of S24 Null
09XS			Thames Water Utilities	Surface	Manhole		From Building Control Records Null
09WT			Thames Water Utilities	Foul	Manhole		From Building Control Records Extent of S24 Null

Asset Information Sheet

07XS			Private	Combined	Manhole		From Building Control Records Null
09ZW			Thames Water Utilities	Surface	Manhole		From Building Control Records Null
09ZS			Thames Water Utilities	Foul	Manhole		From Building Control Records Null
901B			Thames Water Utilities	Foul	Manhole	0902	
07YW			Private	Combined	Manhole		From Building Control Records Null
0803	10.5	8.52	Thames Water Utilities	Surface	Manhole	0806	
09VZ			Thames Water Utilities	Surface	Manhole		From Building Control Records Null
0801	10.25	8.98	Thames Water Utilities	Foul	Manhole	0802	
1701	10.42	-7.66	Thames Water Utilities	Foul	Manhole	171T	
902A			Thames Water Utilities	Surface	Manhole	9904	
901A			Thames Water Utilities	Surface	Manhole	9905	
9805	10.24	9.04	Thames Water Utilities	Foul	Manhole	9801	
09PT			Thames Water Utilities	Foul	Manhole		From Building Control Records Extent of S24 Null
09VV			Thames Water Utilities	Foul	Manhole		From Building Control Records Extent of S24 Null
07ZQ			Thames Water Utilities	Combined	Manhole		From Building Control Records Null
07ZR			Thames Water Utilities	Combined	Manhole		From Building Control Records Null
0807	10.6	-8.12	Thames Water Utilities	Foul	Manhole	081T	
99YT			Thames Water Utilities	Surface	Manhole		From Building Control Records Null
07ZY			Thames Water Utilities	Combined	Manhole		From Building Control Records Null
09SX			Thames Water Utilities	Foul	Manhole		From Building Control Records Extent of S24 Null

Asset Information Sheet

07YP			Thames Water Utilities	Combined	Manhole		From Building Control Records Null
09TS			Thames Water Utilities	Surface	Manhole		From Building Control Records Null
09XP			Thames Water Utilities	Foul	Manhole		From Building Control Records Null
0808	10.2	-8	Thames Water Utilities	Unknown	Manhole	085T	NEW MH SEE DRG.NO.SDS/M/19 Null
99ZQ			Thames Water Utilities	Foul	Manhole		From Building Control Records Null
9703	10.05	8.6	Thames Water Utilities	Surface	Manhole	9702	
803A	10.25	8	Thames Water Utilities	Surface	Manhole	9803	
07YQ			Thames Water Utilities	Combined	Manhole		From Building Control Records Null
07XY			Thames Water Utilities	Combined	Manhole		From Building Control Records Null
07XZ			Thames Water Utilities	Combined	Manhole		From Building Control Records Null
08ZY			Thames Water Utilities	Foul	Manhole		From Building Control Records Extent of S24 Null
07ZS			Thames Water Utilities	Combined	Manhole		From Building Control Records Null
09ZT			Thames Water Utilities	Foul	Manhole		From Building Control Records Extent of S24 Null
0805	9.75	8.07	Thames Water Utilities	Surface	Manhole	0804	
99YR			Thames Water Utilities	Foul	Manhole		From Building Control Records Null
99WQ			Thames Water Utilities	Surface	Manhole		From Building Control Records Null
99VW			Thames Water Utilities	Foul	Manhole		From Building Control Records Null
99XV			Thames Water Utilities	Surface	Manhole		From Building Control Records Null
09SY			Thames Water Utilities	Surface	Manhole		From Building Control Records Null
0804	9.33	8.08	Thames Water Utilities	Surface	Manhole	0807	

Asset Information Sheet

99WX			Thames Water Utilities	Foul	Manhole		From Building Control Records Null
1903			Thames Water Utilities	Surface	Manhole	1901	
1901	10.99	9.35	Thames Water Utilities	Surface	Manhole	1903	
99TY			Thames Water Utilities	Foul	Manhole		From Building Control Records Extent of S24 Null
1801			Thames Water Utilities	Foul	Manhole	1805	
1904			Thames Water Utilities	Foul	Manhole	1902	
99ZR			Thames Water Utilities	Foul	Manhole		From Building Control Records Extent of S24 Null
99TS			Thames Water Utilities	Foul	Manhole		From Building Control Records Null
981C			Thames Water Utilities	Foul	Manhole		
081E			Thames Water Utilities	Foul	Manhole		
081F			Thames Water Utilities	Foul	Manhole		
981B			Thames Water Utilities	Foul	Manhole		
081A			Thames Water Utilities	Foul	Inspection Chamber		
081B			Thames Water Utilities	Foul	Inspection Chamber		
081D			Thames Water Utilities	Foul	Inspection Chamber		
981A			Private	Foul	Inspection Chamber		

Asset Information Sheet

					n Chamber		
99YP			Thames Water Utilities	Foul	Manhole		From Building Control Records Extent of S24 Null
09SS			Thames Water Utilities	Foul	Manhole		From Building Control Records Extent of S24 Null
1902	11.38	8.53	Thames Water Utilities	Surface	Manhole	1903	
3901			Thames Water Utilities	Surface	Manhole	3902	
09ZY			Thames Water Utilities	Foul	Inspection Chamber		From Building Control Records REDLINEID002140DDXJLGPMWILS250414025247 Null
09XN			Thames Water Utilities	Foul	Inspection Chamber		From Building Control Records Null
09XY			Thames Water Utilities	Foul	Inspection Chamber		From Building Control Records Null
09IR			Thames Water Utilities	Foul	Inspection Chamber		From Building Control Records Extent of S24 Null

Asset Information Sheet

Issued By : GNYAMEKY

Issued Date / Time : 06/01/2015 11:59:10

Centred on Easting : 515152

Northing : 173621

Centre Mapsheet : TQ1573NW



Short Ref No	Cover Level(M)	Invert Level(M)	Maintainer	Purpose	Type	Alt No	Comments
06ZS			Private	Combined	Manhole		From Building Control Records Null
96VX			Thames Water Utilities	Combined	Manhole		From Building Control Records Null
06ZV			Thames Water Utilities	Combined	Manhole		From Building Control Records Null
95YS			Thames Water Utilities	Combined	Manhole		From Building Control Records Null
95WW			Thames Water Utilities	Combined	Manhole		From Building Control Records Null
95WX			Thames Water Utilities	Combined	Manhole		From Building Control Records Null
96VW			Thames Water Utilities	Combined	Manhole		From Building Control Records Null
97ZW			Thames Water Utilities	Combined	Manhole		From Building Control Records Null
05ZY			Thames Water Utilities	Combined	Manhole		From Building Control Records Null
05ZW			Thames Water Utilities	Combined	Manhole		From Building Control Records Null
05ZV			Thames Water Utilities	Combined	Manhole		From Building Control Records Null

Asset Information Sheet

06ZX			Thames Water Utilities	Combined	Manhole		From Building Control Records Null
05YQ			Thames Water Utilities	Combined	Manhole		From Building Control Records Null
06WP			Thames Water Utilities	Combined	Manhole		From Building Control Records Null
0701	9.65	7.03	Thames Water Utilities	Foul	Manhole	0701	
96WT			Thames Water Utilities	Combined	Manhole		From Building Control Records Null
95XX			Thames Water Utilities	Combined	Manhole		From Building Control Records Null
9601	10.03	8.28	Thames Water Utilities	Foul	Manhole	9601	
05XW			Private	Combined	Manhole		From Building Control Records Null
07YT			Thames Water Utilities	Combined	Manhole		From Building Control Records Null
06YV			Thames Water Utilities	Combined	Manhole		From Building Control Records Null
05XT			Thames Water Utilities	Combined	Manhole		From Building Control Records Null
07ZW			Thames Water Utilities	Combined	Manhole		From Building Control Records Null
06YZ			Private	Combined	Manhole		From Building Control Records Null
94VY			Thames Water Utilities	Combined	Manhole		From Building Control Records Null
95XP			Private	Combined	Manhole		From Building Control Records Null
07WZ			Thames Water Utilities	Combined	Manhole		From Building Control Records Null
9502			Thames Water Utilities	Foul	Manhole		
0702	9.6	7.39	Thames Water Utilities	Foul	Manhole	0702	
95YV			Thames Water Utilities	Combined	Manhole		From Building Control Records Null
07XQ			Thames Water Utilities	Combined	Manhole		From Building Control Records Null
94VW			Thames Water Utilities	Combined	Manhole		From Building Control Records Null
96TV			Private	Combined	Manhole		From Building Control Records Null

Asset Information Sheet

06XR			Thames Water Utilities	Combined	Manhole		From Building Control Records Null
07YS			Thames Water Utilities	Combined	Manhole		From Building Control Records Null
06XP			Thames Water Utilities	Combined	Manhole		From Building Control Records Null
96WV			Thames Water Utilities	Combined	Manhole		From Building Control Records Null
95TT			Thames Water Utilities	Combined	Manhole		From Building Control Records Null
96WX			Thames Water Utilities	Combined	Manhole		From Building Control Records Null
96TR			Thames Water Utilities	Combined	Manhole		From Building Control Records Null
06WZ			Thames Water Utilities	Combined	Manhole		From Building Control Records Null
95XY			Thames Water Utilities	Combined	Manhole		From Building Control Records Null
96VT			Thames Water Utilities	Combined	Manhole		From Building Control Records Null
1601	11.24	-7.24	Thames Water Utilities	Foul	Manhole	161T	
95WY			Thames Water Utilities	Combined	Manhole		From Building Control Records Null
97ZY			Thames Water Utilities	Combined	Manhole		From Building Control Records Null
97ZV			Thames Water Utilities	Combined	Manhole		From Building Control Records Null
07ZT			Thames Water Utilities	Combined	Manhole		From Building Control Records Null
95XS			Thames Water Utilities	Combined	Manhole		From Building Control Records Null
07XS			Private	Combined	Manhole		From Building Control Records Null
06WY			Thames Water Utilities	Combined	Manhole		From Building Control Records Null
0601	9.85	8.02	Thames Water Utilities	Foul	Manhole	0601	
05YW			Thames Water Utilities	Combined	Manhole		From Building Control Records Null
07YW			Private	Combined	Manhole		From Building Control Records Null
96YS			Thames Water Utilities	Combined	Manhole		From Building Control Records Null

Asset Information Sheet

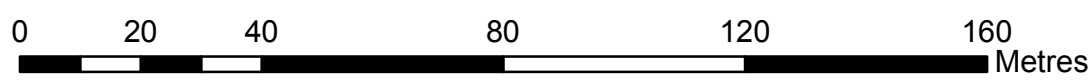
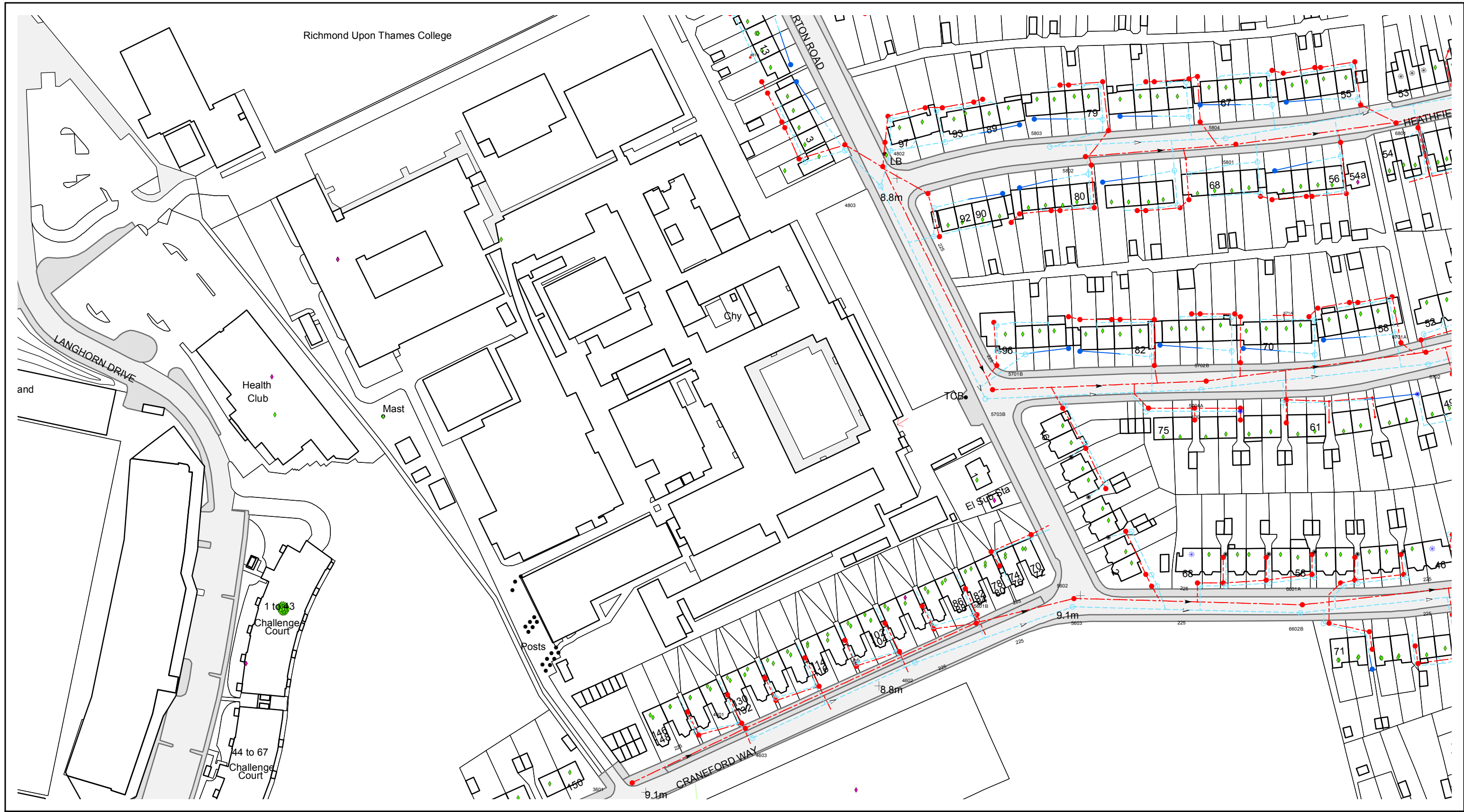
95TS			Thames Water Utilities	Combined	Manhole		From Building Control Records Null
06XY			Thames Water Utilities	Combined	Manhole		From Building Control Records Null
1701	10.42	-7.66	Thames Water Utilities	Foul	Manhole	171T	
95XT			Thames Water Utilities	Combined	Manhole		From Building Control Records Extent of S24 Null
96VQ			Thames Water Utilities	Combined	Manhole		From Building Control Records Null
96YQ			Thames Water Utilities	Combined	Manhole		From Building Control Records Null
06YQ			Thames Water Utilities	Combined	Manhole		From Building Control Records Null
96TS			Thames Water Utilities	Combined	Manhole		From Building Control Records Null
06YS			Private	Combined	Manhole		From Building Control Records Null
97ZT			Private	Combined	Manhole		From Building Control Records Null
05YV			Thames Water Utilities	Combined	Manhole		From Building Control Records Null
05YS			Thames Water Utilities	Combined	Manhole		From Building Control Records Null
07ZQ			Thames Water Utilities	Combined	Manhole		From Building Control Records Null
07ZR			Thames Water Utilities	Combined	Manhole		From Building Control Records Null
05YR			Thames Water Utilities	Combined	Manhole		From Building Control Records Null
96TW			Thames Water Utilities	Combined	Manhole		From Building Control Records Null
95TR			Thames Water Utilities	Combined	Manhole		From Building Control Records Null
07ZY			Thames Water Utilities	Combined	Manhole		From Building Control Records Null
06WR			Thames Water Utilities	Combined	Manhole		From Building Control Records Null
06YX			Thames Water Utilities	Combined	Manhole		From Building Control Records Null
96VZ			Private	Combined	Manhole		From Building Control Records Null

Asset Information Sheet

0501	10.3	8.42	Thames Water Utilities	Foul	Manhole	0501	
95VW			Thames Water Utilities	Combined	Manhole		From Building Control Records Null
95VR			Private	Combined	Manhole		From Building Control Records Null
96WZ			Thames Water Utilities	Combined	Manhole		From Building Control Records Null
06YP			Thames Water Utilities	Combined	Manhole		From Building Control Records Null
96YT			Thames Water Utilities	Combined	Manhole		From Building Control Records Null
05XS			Thames Water Utilities	Combined	Manhole		From Building Control Records Null
96VR			Thames Water Utilities	Combined	Manhole		From Building Control Records Null
07XY			Thames Water Utilities	Combined	Manhole		From Building Control Records Null
07XZ			Thames Water Utilities	Combined	Manhole		From Building Control Records Null
07WV			Thames Water Utilities	Combined	Manhole		From Building Control Records Null
94VX			Thames Water Utilities	Combined	Manhole		From Building Control Records Null
95YX			Private	Combined	Manhole		From Building Control Records Null
07ZS			Thames Water Utilities	Combined	Manhole		From Building Control Records Null
05ZT			Thames Water Utilities	Combined	Manhole		From Building Control Records Null
06ZQ			Thames Water Utilities	Combined	Manhole		From Building Control Records Null
04ZR			Thames Water Utilities	Combined	Manhole		From Building Control Records Null
06ZW			Thames Water Utilities	Combined	Manhole		From Building Control Records Null
95YP			Thames Water Utilities	Combined	Manhole		From Building Control Records Null
06XS			Thames Water Utilities	Combined	Inspection Chamber		From Building Control Records Null

Asset Information Sheet

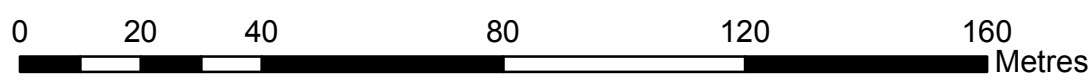
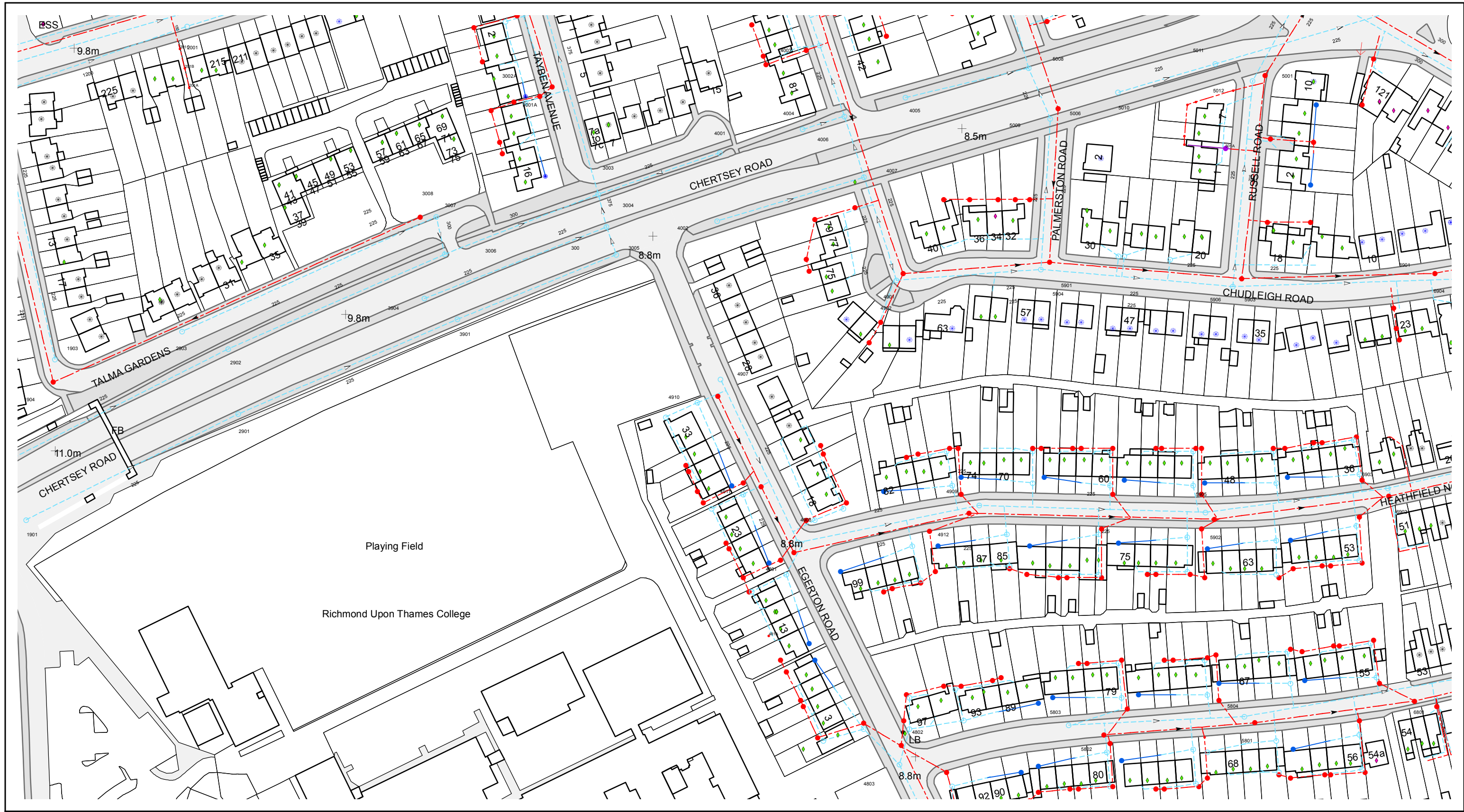
96WW			Thames Water Utilities	Combined	Manhole		From Building Control Records Null
95YR			Thames Water Utilities	Combined	Manhole		From Building Control Records Null
05ZQ			Private	Combined	Manhole		From Building Control Records Null
05ZR			Thames Water Utilities	Combined	Manhole		From Building Control Records Null
05YY			Thames Water Utilities	Combined	Manhole		From Building Control Records Null
96VP			Thames Water Utilities	Combined	Manhole		From Building Control Records Null
96YR			Thames Water Utilities	Combined	Manhole		From Building Control Records Null
95XZ			Thames Water Utilities	Combined	Manhole		From Building Control Records Null
96VS			Thames Water Utilities	Combined	Manhole		From Building Control Records Null
05YZ			Thames Water Utilities	Combined	Manhole		From Building Control Records Null
06WQ			Thames Water Utilities	Combined	Manhole		From Building Control Records Null
07WX			Thames Water Utilities	Combined	Manhole		From Building Control Records Null
06WT			Thames Water Utilities	Combined	Inspection Chamber		From Building Control Records REDLINEID002140CVGLLGPMWILS31031 4114140 Null
95TQ			Thames Water Utilities	Combined	Inspection Chamber		From Building Control Records REDLINEID002140FBSCCLGPMWILS05071 4015453 Null



The position of any boundary or apparatus shown on this plan is given without obligation and warranty, and the accuracy cannot be guaranteed. No liability of any kind whatsoever is accepted by Thames Water for any error or omission.

Printed At (A3) :1:1250
Printed By :GNYAMEKY
Print Date :06/01/2015
Map Centered On :515418,173746
Grid Reference :TQ1573

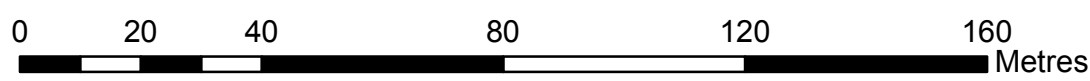
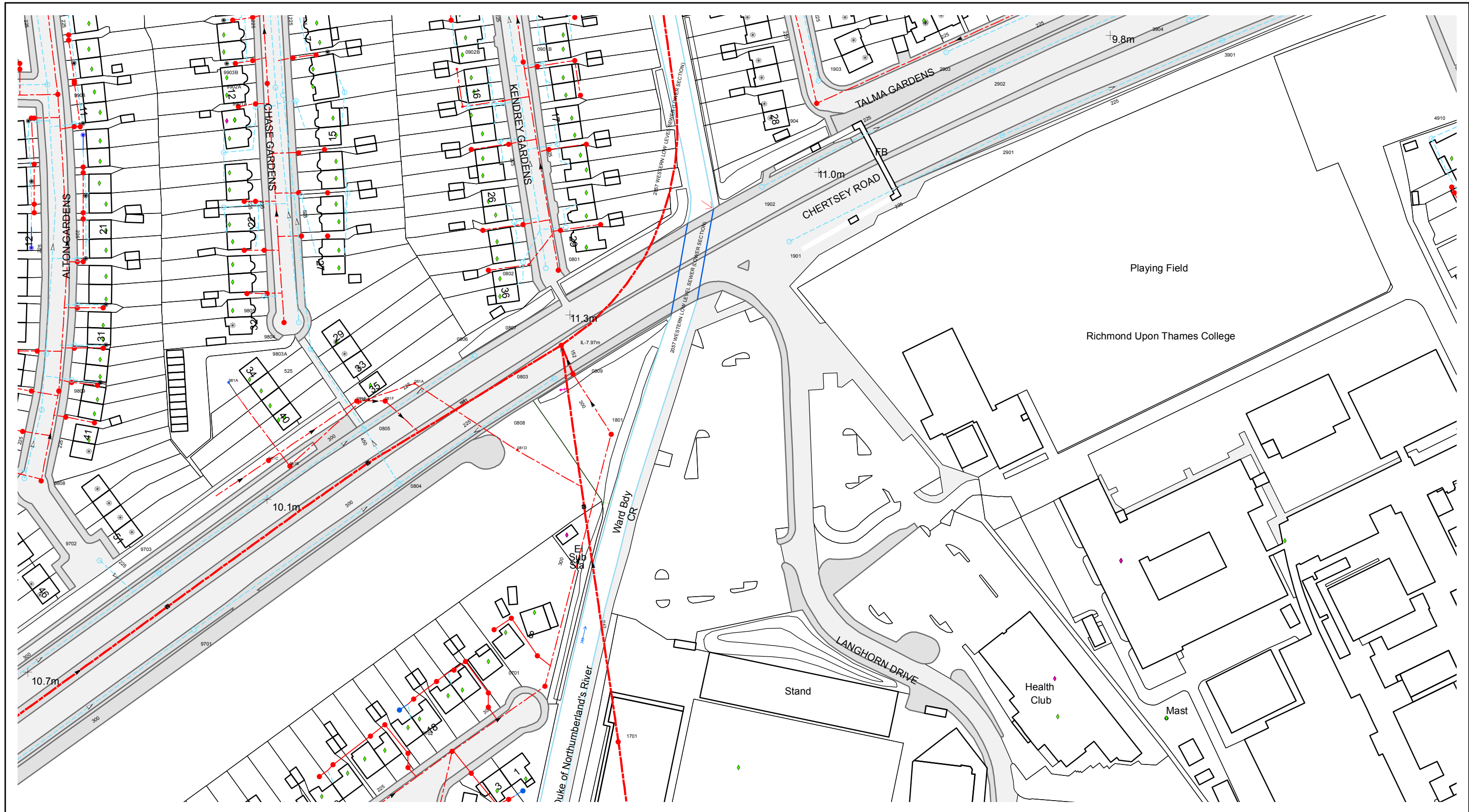




The position of any boundary or apparatus shown on this plan is given without obligation and warranty, and the accuracy cannot be guaranteed. No liability of any kind whatsoever is accepted by Thames Water for any error or omission.

Printed At (A3) :1:1250
Printed By :GNYAMEKY
Print Date :06/01/2015
Map Centered On :515411,173948
Grid Reference :TQ1573

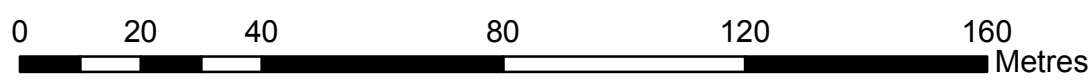
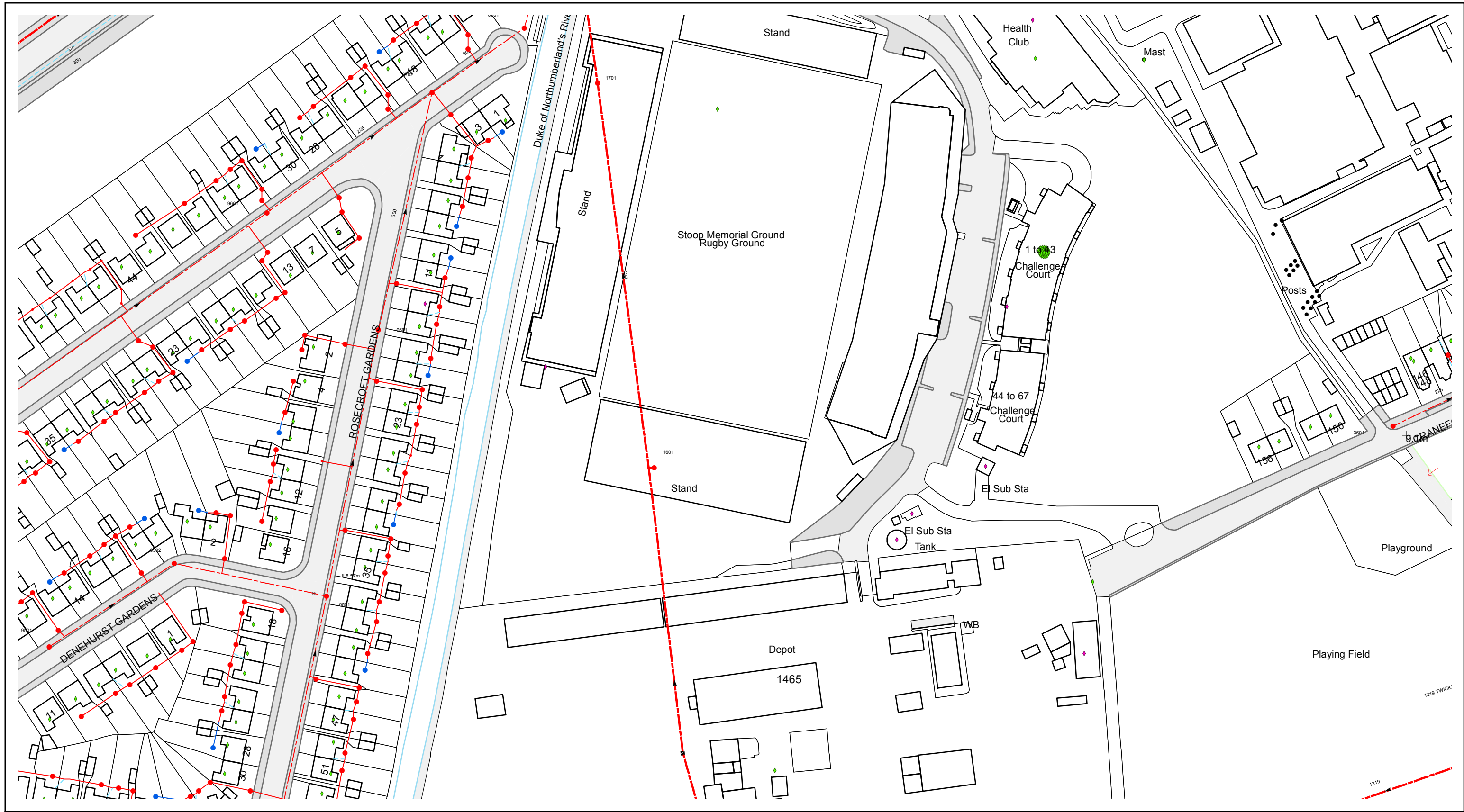




The position of any boundary or apparatus shown on this plan is given without obligation and warranty, and the accuracy cannot be guaranteed. No liability of any kind whatsoever is accepted by Thames Water for any error or omission.

Printed At (A3) :1:1250
Printed By :GNYAMEKY
Print Date :06/01/2015
Map Centered On :515146,173850
Grid Reference :TQ1573





The position of any boundary or apparatus shown on this plan is given without obligation and warranty, and the accuracy cannot be guaranteed. No liability of any kind whatsoever is accepted by Thames Water for any error or omission.

Printed At (A3) :1:1250
Printed By :GNYAMEKY
Print Date :06/01/2015
Map Centered On :515152,173621
Grid Reference :TQ1573

