

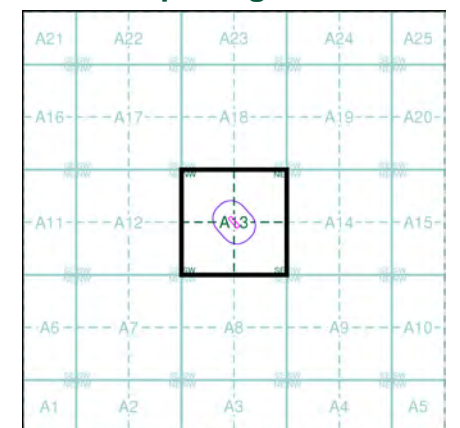
Ordnance Survey Plan
Published 1967 - 1987
Source map scale - 1:1,250

The historical maps shown were reproduced from maps predominantly held at the scale adopted for England, Wales and Scotland in the 1840's. In 1854 the 1:2,500 scale was adopted for mapping urban areas and by 1896 it covered the whole of what was considered to be the cultivated parts of Great Britain. The published date given below is often some years later than the surveyed date. Before 1938, all OS maps were based on the Cassini Projection, with independent surveys of a single county or group of counties, giving rise to significant inaccuracies in outlying areas.

Map Name(s) and Date(s)

TQ1573NE	TQ1673NW	TQ1673NE
1974	1967	1967
1:1,250	1:1,250	1:1,250
TQ1573SE	TQ1673SW	
1987	1972	
1:1,250	1:1,250	
TQ1572NE	TQ1672NW	TQ1672NE
1980	1972	1969
1:1,250	1:1,250	1:1,250

Historical Map - Segment A13



Order Details

Order Number: 134500386_1_1
 Customer Ref: J17205
 National Grid Reference: 516310, 173220
 Slice: A
 Site Area (Ha): 0.2
 Search Buffer (m): 100

Site Details

1c, King Street, TWICKENHAM, TW1 3SD

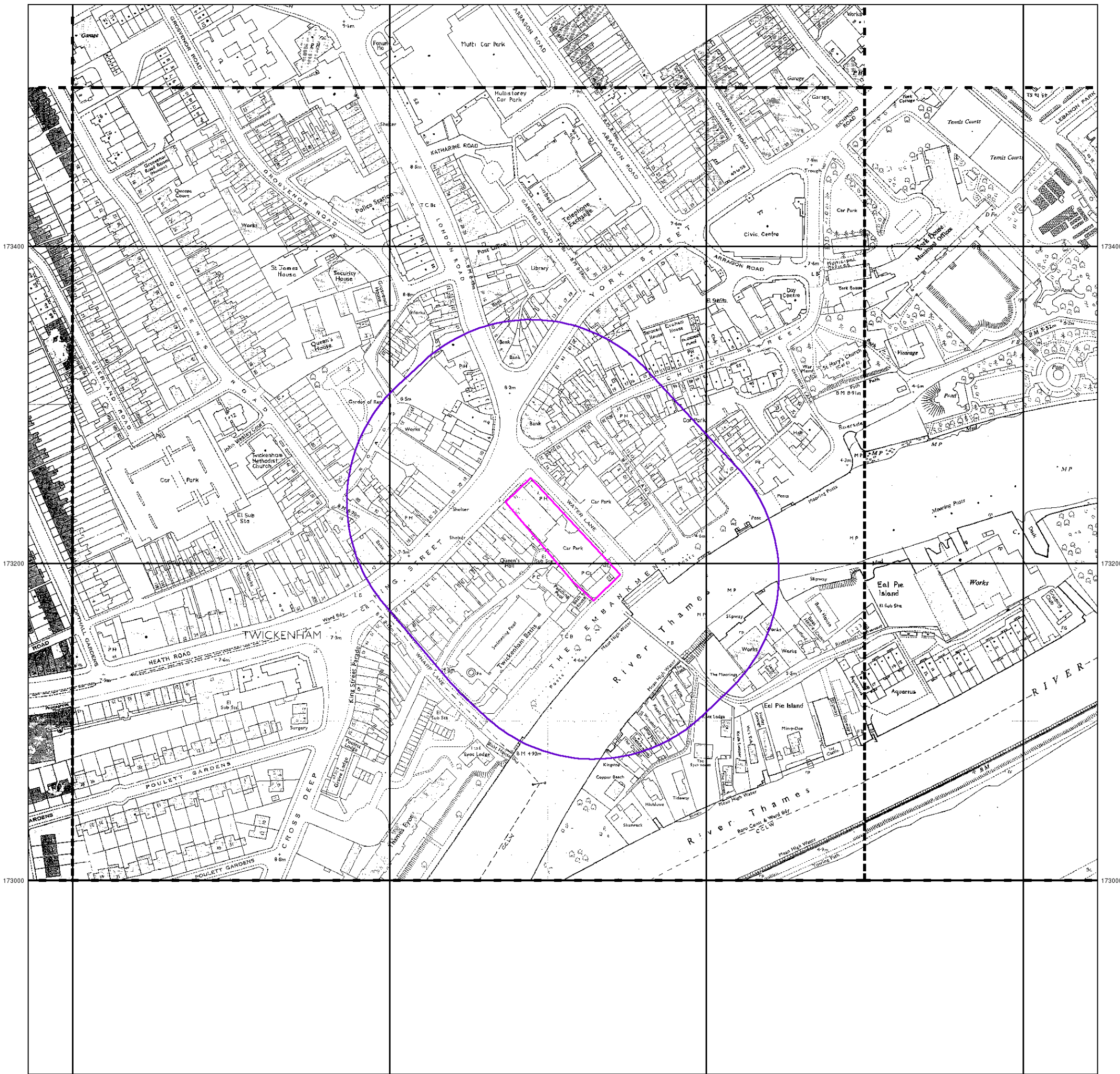


Tel: 0844 844 9952
 Fax: 0844 844 9951
 Web: www.envirocheck.co.uk



Additional SIMs
Published 1980 - 1990
Source map scale - 1:1,250

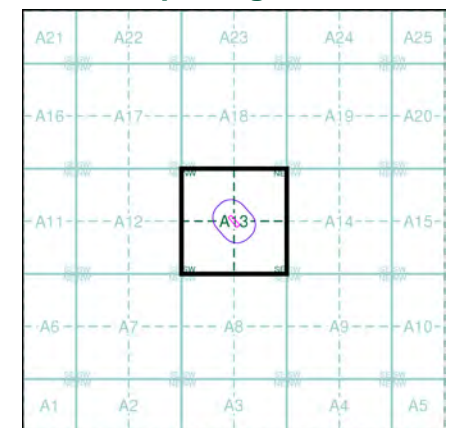
The SIM cards (Ordnance Survey's 'Survey of Information on Microfilm') are further, minor editions of mapping which were produced and published in between the main editions of an area when it was updated. They date from 1947 to 1994, and contain detailed information on buildings, roads and land-use. These maps were produced at both 1:2,500 and 1:1,250 scales.



Map Name(s) and Date(s)

TQ1673NW 1988 1:1,250		
TQ1573SE 1981 1:1,250	TQ1673SW 1990 1:1,250	TQ1673SE 1980 1:1,250

Historical Map - Segment A13



Order Details

Order Number: 134500386_1_1
 Customer Ref: J17205
 National Grid Reference: 516310, 173220
 Slice: A
 Site Area (Ha): 0.2
 Search Buffer (m): 100

Site Details

1c, King Street, TWICKENHAM, TW1 3SD



Tel: 0844 844 9952
 Fax: 0844 844 9951
 Web: www.envirocheck.co.uk

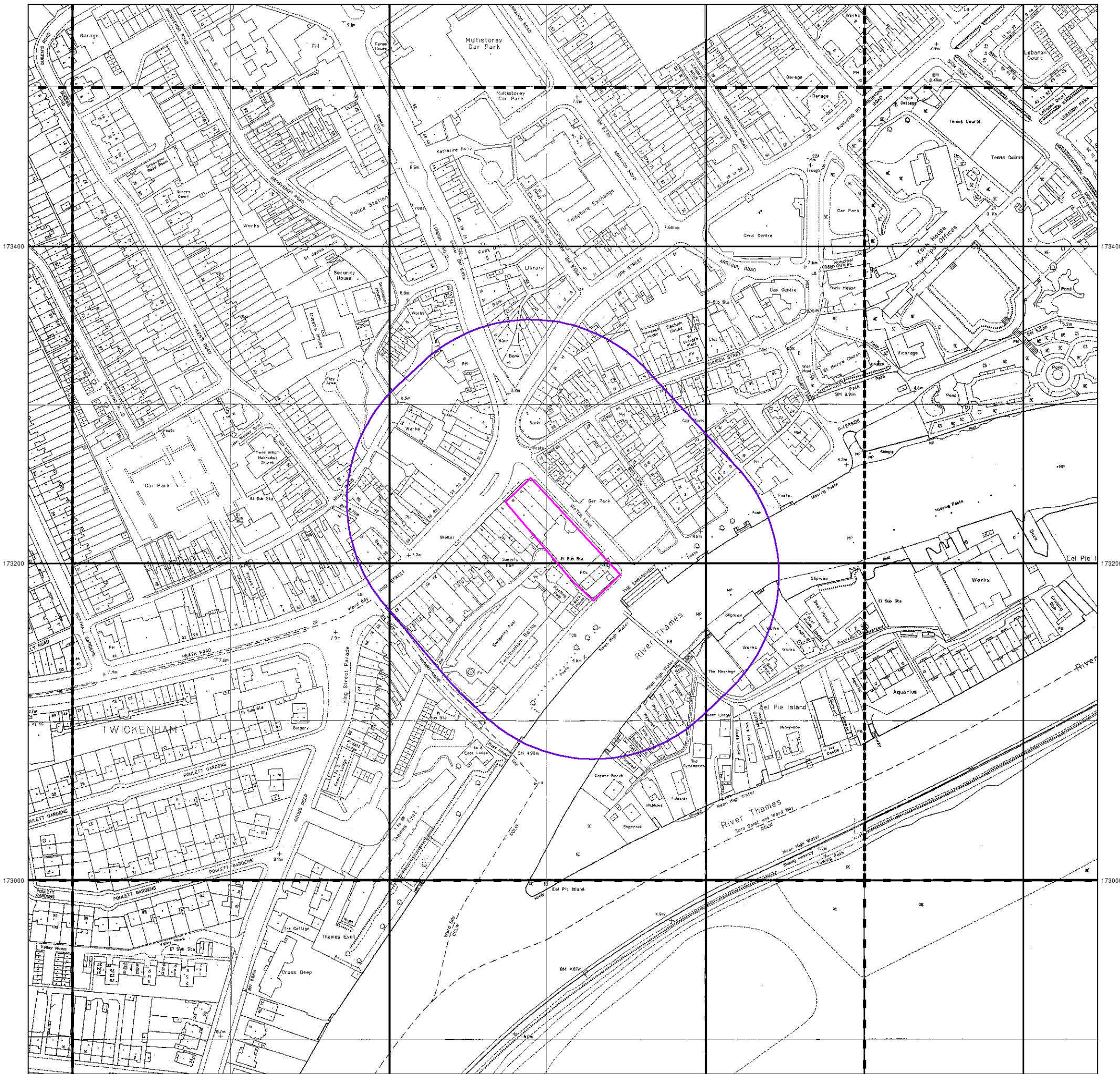


Large-Scale National Grid Data

Published 1991

Source map scale - 1:1,250

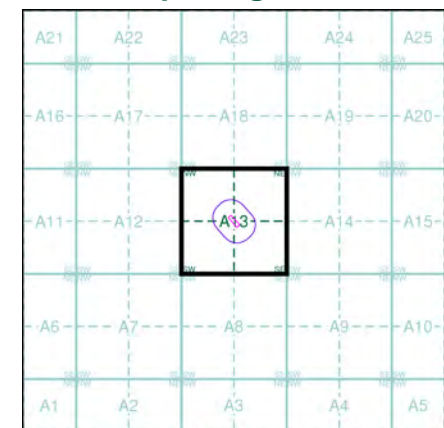
'Large Scale National Grid Data' superseded SIM cards (Ordnance Survey's 'Survey of Information on Microfilm') in 1992, and continued to be produced until 1999. These maps were the fore-runners of digital mapping and so provide detailed information on houses and roads, but tend to show less topographic features such as vegetation. These maps were produced at both 1:2,500 and 1:1,250 scales.



Map Name(s) and Date(s)

TQ1573NE	TQ1673NW	TQ1673NE
1991	1991	1991
1:1,250	1:1,250	1:1,250
TQ1573SE	TQ1673SW	TQ1673SE
1991	1991	1991
1:1,250	1:1,250	1:1,250
TQ1572NE	TQ1672NW	TQ1672NE
1991	1991	1991
1:1,250	1:1,250	1:1,250

Historical Map - Segment A13



Order Details

Order Number: 134500386_1_1
 Customer Ref: J17205
 National Grid Reference: 516310, 173220
 Slice: A
 Site Area (Ha): 0.2
 Search Buffer (m): 100

Site Details

1c, King Street, TWICKENHAM, TW1 3SD



Tel: 0844 844 9952
 Fax: 0844 844 9951
 Web: www.envirocheck.co.uk

516000 516200 516400 516600

173400

173400

173200

173200

173000

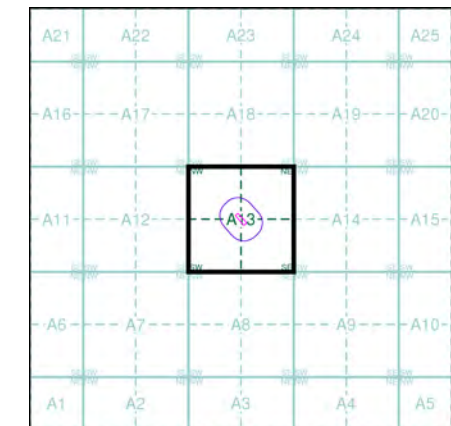
173000



Historical Aerial Photography
Published 1999

This aerial photography was produced by Getmapping, these vertical aerial photographs provide a seamless, full colour survey of the whole of Great Britain

Historical Aerial Photography - Segment A13



Order Details

Order Number: 134500386_1_1
 Customer Ref: J17205
 National Grid Reference: 516310, 173220
 Slice: A
 Site Area (Ha): 0.2
 Search Buffer (m): 100

Site Details

1c, King Street, TWICKENHAM, TW1 3SD



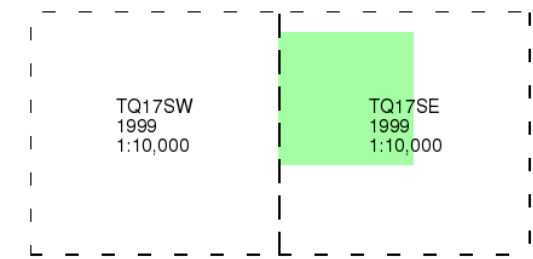
Tel: 0844 844 9952
 Fax: 0844 844 9951
 Web: www.envirocheck.co.uk



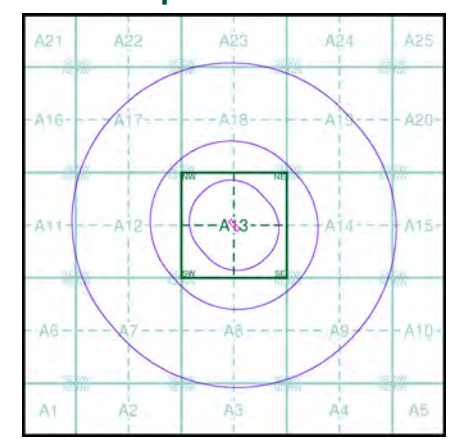
10k Raster Mapping
Published 1999
Source map scale - 1:10,000

The historical maps shown were produced from the Ordnance Survey's 1:10,000 colour raster mapping. These maps are derived from Landplan which replaced the old 1:10,000 maps originally published in 1970. The data is highly detailed showing buildings, fences and field boundaries as well as all roads, tracks and paths. Road names are also included together with the relevant road number and classification. Boundary information depiction includes county, unitary authority, district, civil parish and constituency.

Map Name(s) and Date(s)



Historical Map - Slice A



Order Details

Order Number: 134500386_1_1
 Customer Ref: J17205
 National Grid Reference: 516310, 173220
 Slice: A
 Site Area (Ha): 0.2
 Search Buffer (m): 1000

Site Details

1c, King Street, TWICKENHAM, TW1 3SD



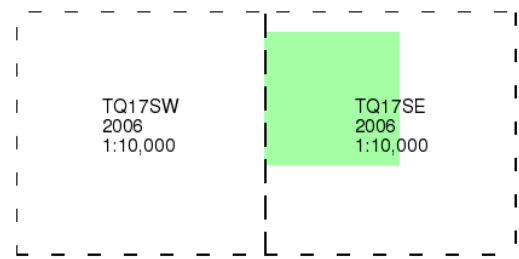
Tel: 0844 844 9952
 Fax: 0844 844 9951
 Web: www.envirocheck.co.uk



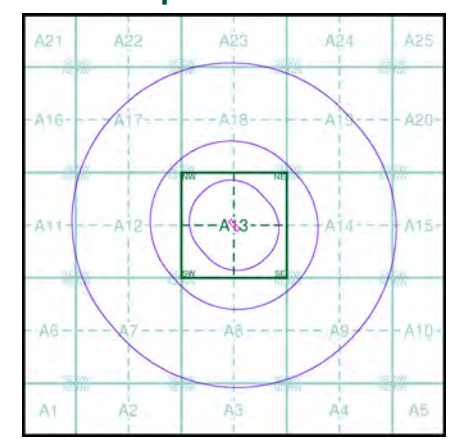
10k Raster Mapping
Published 2006
Source map scale - 1:10,000

The historical maps shown were produced from the Ordnance Survey's 1:10,000 colour raster mapping. These maps are derived from Landplan which replaced the old 1:10,000 maps originally published in 1970. The data is highly detailed showing buildings, fences and field boundaries as well as all roads, tracks and paths. Road names are also included together with the relevant road number and classification. Boundary information depiction includes county, unitary authority, district, civil parish and constituency.

Map Name(s) and Date(s)



Historical Map - Slice A



Order Details

Order Number: 134500386_1_1
 Customer Ref: J17205
 National Grid Reference: 516310, 173220
 Slice: A
 Site Area (Ha): 0.2
 Search Buffer (m): 1000

Site Details

1c, King Street, TWICKENHAM, TW1 3SD



Tel: 0844 844 9952
 Fax: 0844 844 9951
 Web: www.envirocheck.co.uk