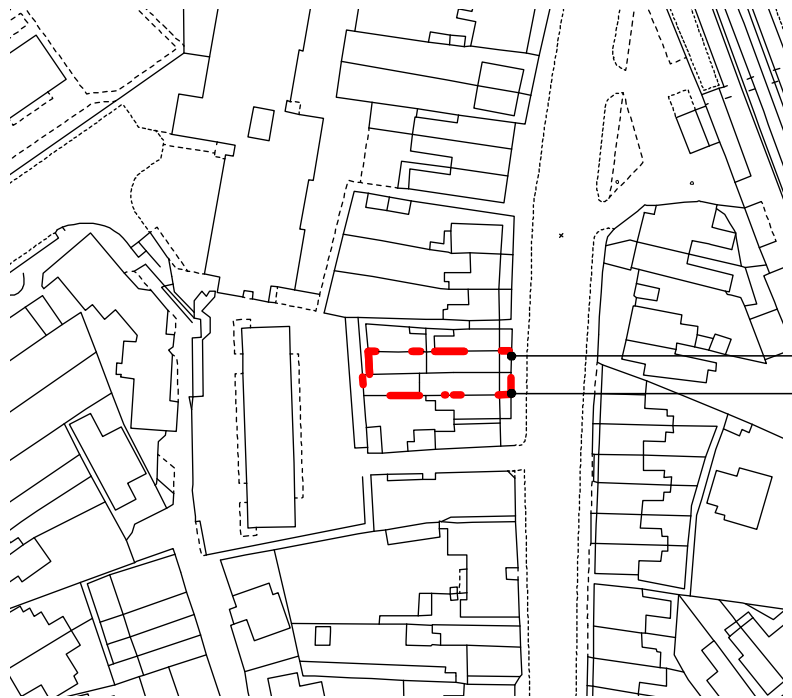


1 LOCATION PLAN
1:1250




No. 71 High Street
No. 69 High Street

2 BLOCK PLAN
1:500

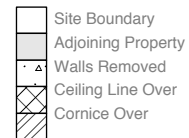


Key

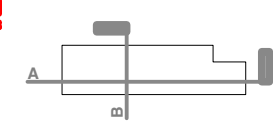
 Red Dotted Line Indicates application Site Boundary

Adventure in Architecture

KEY
Existing Walls
Proposed Walls
Pr Concrete Wall
Pr Block Wall
Pr Brick Wall



SITE PLAN + ORIENTATION



GENERAL NOTE

Refer to 000's for existing drawings
Refer to 100's for proposed plans
Refer to 200's for proposed elevations
Refer to 300's for proposed sections
Refer to 400's for room elevations
Refer to 500's for details
Refer to 600's for schedules

STATUS

PLANNING

NO. REVISION

DATE AUTHOR CHECKED

DO NOT SCALE FROM THIS DRAWING

DIMENSIONS
WMOR takes no responsibility for dimensions obtained by scaling from this drawing. If no dimension is shown the recipient must ascertain the dimension specifically from the architect or by site measurement and may not rely on the drawing. Supply of the drawing in digital form is solely for convenience and no reliance may be placed on any data in digital form. This drawing is issued for design intent only and should not be used for construction unless stated.

COPYRIGHT
This drawing is the property of Well-done Medium Or Rare Ltd. No disclosure or copy of it may be made without the written permission of WMOR Ltd.

Project Stage
Date
Project No. 253
Drawn By JP
Title OS DATA
Scale 1:1250 @A3/ 1:500 @A3
Drawing No. / Rev 000