


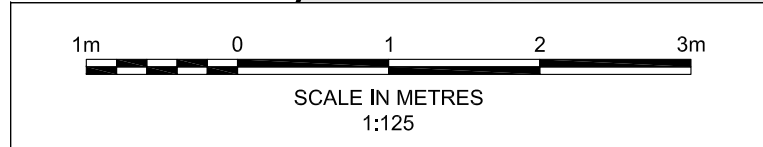
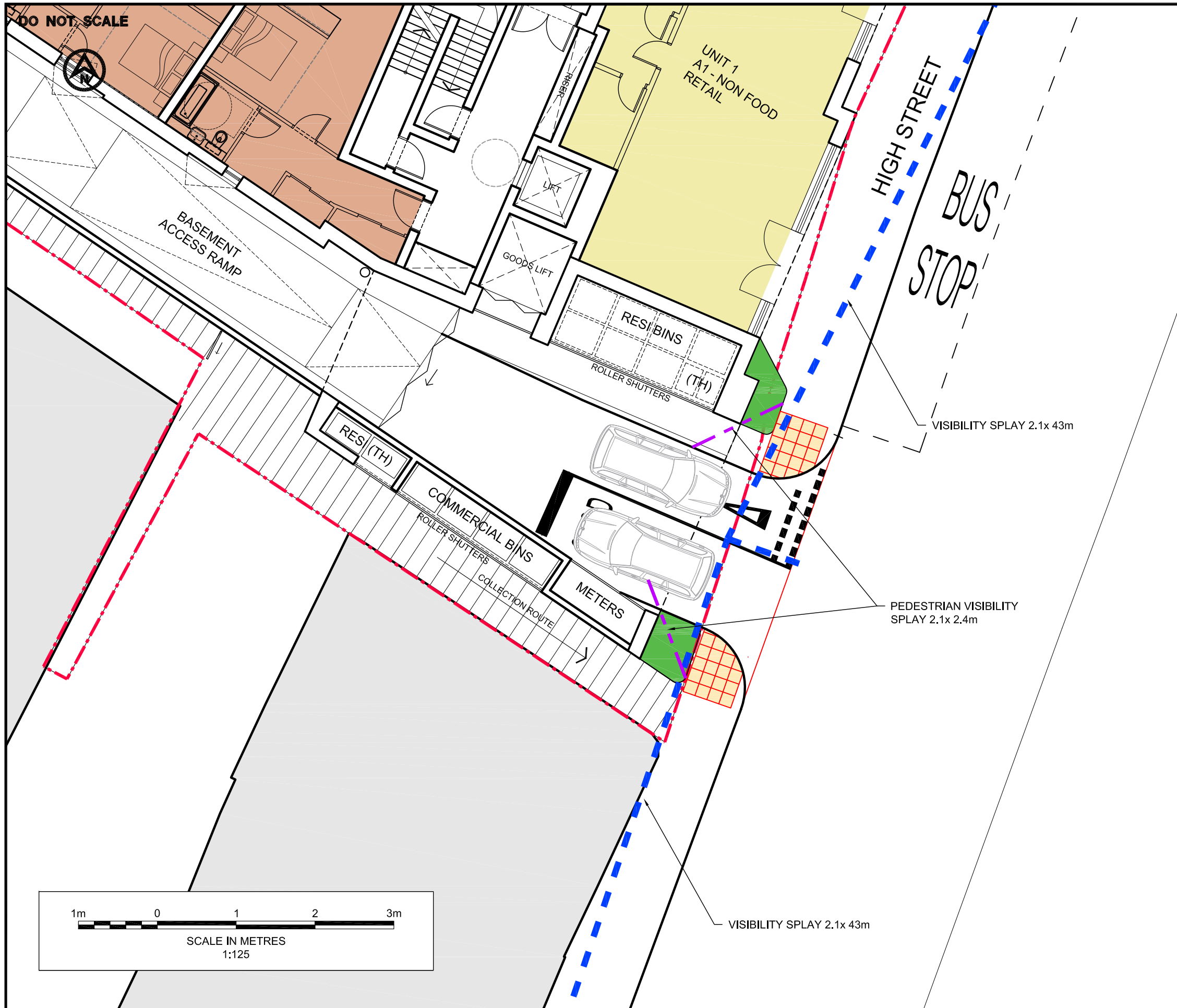


DO NOT SCALE



- KEY:
-  2.1 x 2.4m PEDESTRIAN VISIBILITY SPLAY
 -  2.4 x 43m VISIBILITY SPLAY
 -  PLANTER



Based upon Superplan Ordnance Survey® map with the permission of Ordnance Survey on behalf of The Controller of Her Majesty's Stationery Office, © Crown copyright AL 100017728 2016.

© HaskoningDHV UK Ltd.

TITLE
VISIBILITY SPLAYS

PROJECT
63 HIGH STREET, HAMPTON HILL



JOB No.	PB5253 A	DATE	30/11/2017	SCALE	1:125
DRAWN	JW	CHECKED	AW	PASSED	AW
AUTOCAD REF.		DRG No.	PB5253-SK02a	REV	P4