

Sources of information

**SQUIRE & PARTNERS**

3DView-{3D-kh}.dwg  
 Received 04/01/18

**APR SERVICES**

Topographical Survey.pdf  
 Received 22/09/16

**CLOUD 10**

Stag Brewery East end 15-09-16.dwg  
 11263\_Stag Brewery\_MASTER.dwg  
 Stag Brewery West end 22-09-16 Pt1.dwg  
 Stag Brewery West end 23-09-16.dwg  
 The Ship PH.dwg  
 Jolly Gardeners.dwg  
 Received 11/10/16

**EB7 Ltd**

Site Photographs  
 Ordnance Survey

NORTH



Project The Stag Brewery  
 SW14 7ET

Title Light Spill Grid (lux)  
 (Class II)

Drawn DB Checked --

Date 14/02/2018 Rel no. 01

Drawing no. 2201-LP03

Sources of information

**SQUIRE & PARTNERS**

3DView-{3D-kh}.dwg  
 Received 04/01/18

**APR SERVICES**

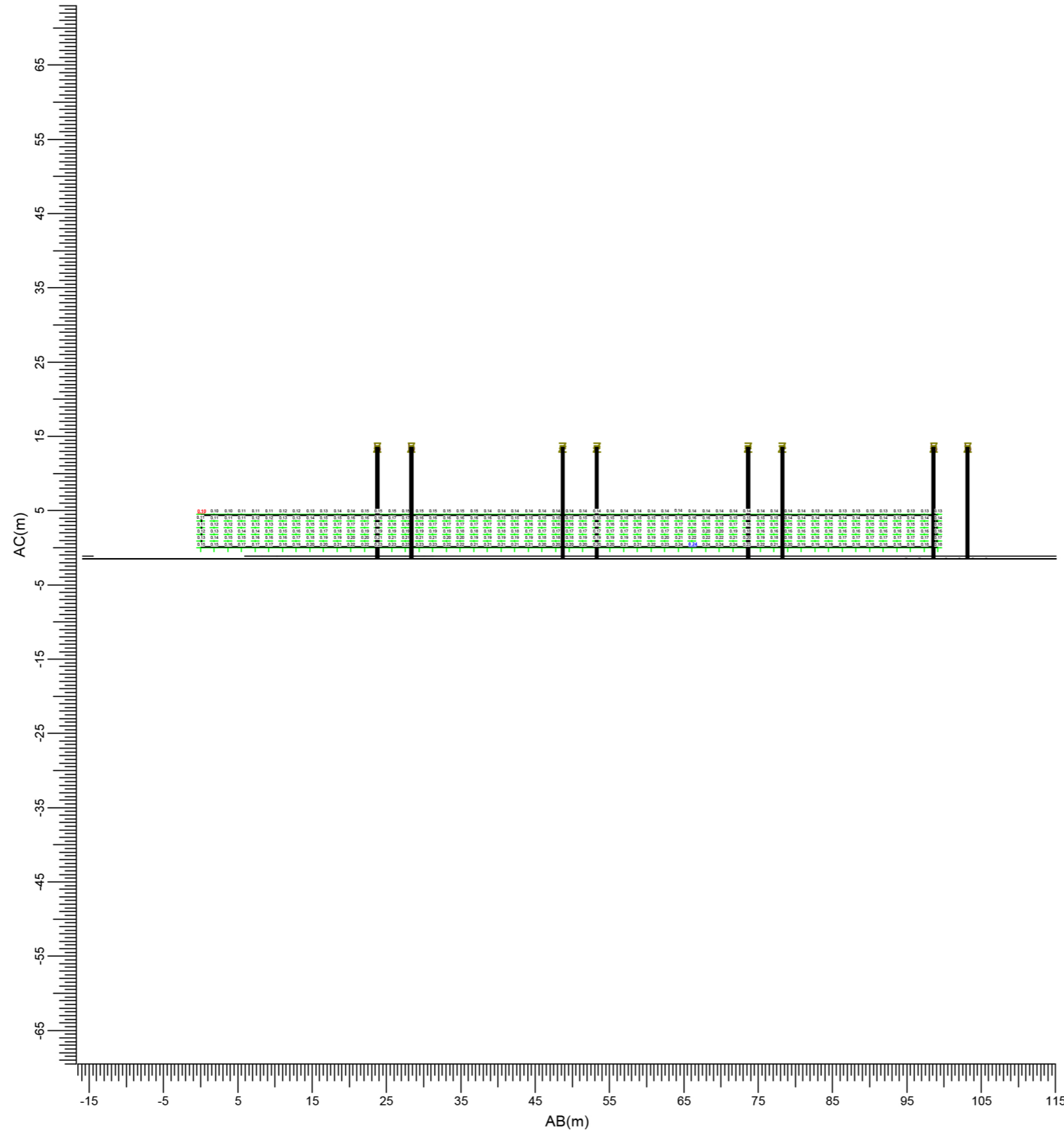
Topographical Survey.pdf  
 Received 22/09/16

**CLOUD 10**

Stag Brewery East end 15-09-16.dwg  
 11263\_Stag Brewery\_MASTER.dwg  
 Stag Brewery West end 22-09-16 Pt1.dwg  
 Stag Brewery West end 23-09-16.dwg  
 The Ship PH.dwg  
 Jolly Gardeners.dwg  
 Received 11/10/16

**EB7 Ltd**

Site Photographs  
 Ordnance Survey



(-73.29, -68.50, 6.00) C-----D (-79.88, 30.44, 6.00)  
 (-73.29, -68.50, 1.50) A-----B (-79.88, 30.44, 1.50)

G : BVP525 OUT T15 100K A-VWB/30 N : BVP651 T25 DW10 BL1  
 Z : BVP515 OUT T15 100K A-WB/30 +LO b : BVP515 OUT T15 100K A-NB/30 +LO

|         |         |         |         |         |                            |       |
|---------|---------|---------|---------|---------|----------------------------|-------|
| Average | Minimum | Maximum | Min/Ave | Min/Max | Project maintenance factor | Scale |
| 0.17    | 0.10    | 0.24    | 0.61    | 0.43    | 1.00                       | 1:750 |



Project The Stag Brewery  
 SW14 7ET

Title Light Spill on facades of houses  
 to the west (lux) (Class III FA  
 Standard)

Drawn DB Checked --

Date 14/02/2018 Rel no. 01

Drawing no. 2201-LP04

Sources of information

**SQUIRE & PARTNERS**

3DView-{3D-kh}.dwg  
 Received 04/01/18

**APR SERVICES**

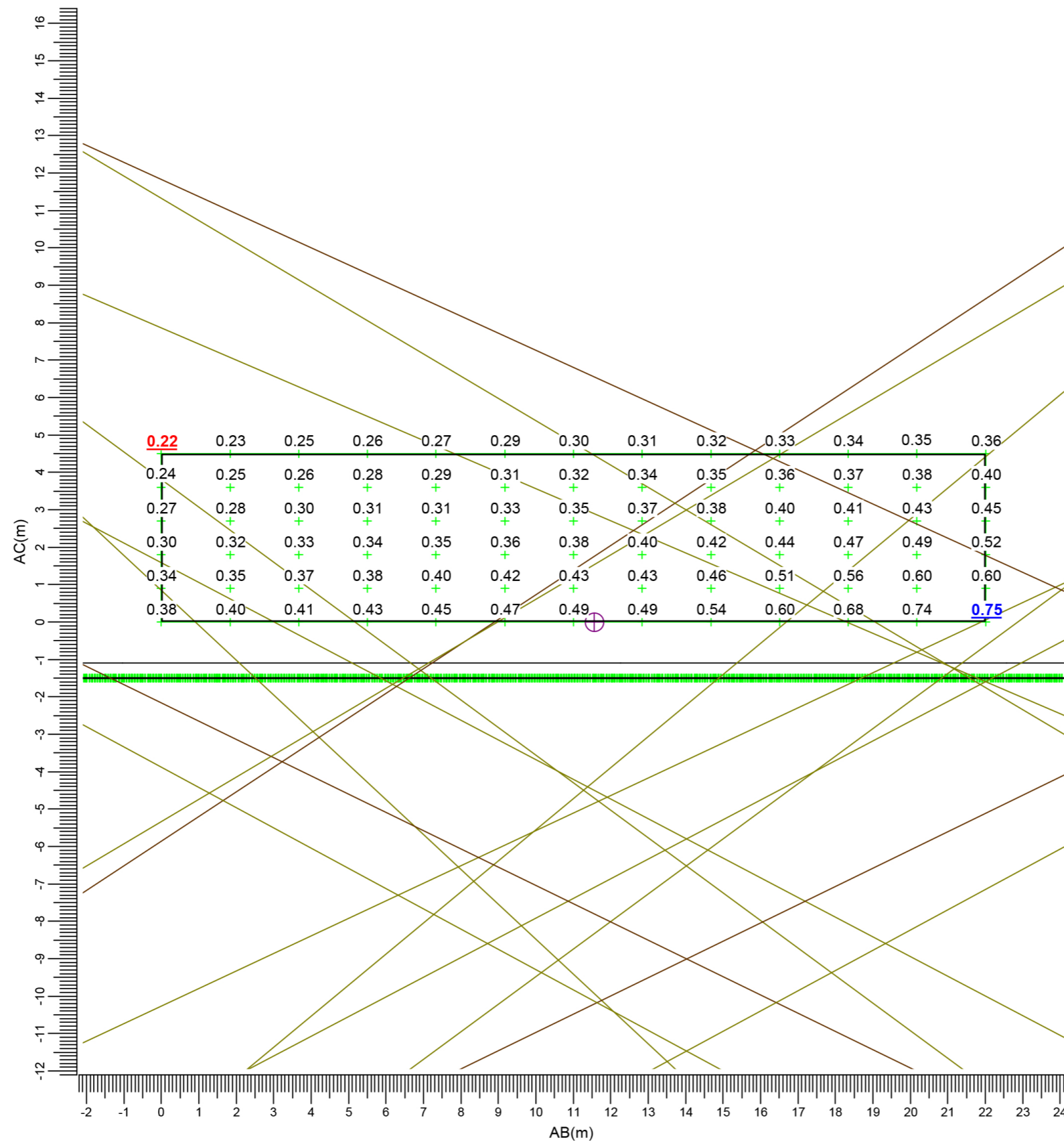
Topographical Survey.pdf  
 Received 22/09/16

**CLOUD 10**

Stag Brewery East end 15-09-16.dwg  
 11263\_Stag Brewery\_MASTER.dwg  
 Stag Brewery West end 22-09-16 Pt1.dwg  
 Stag Brewery West end 23-09-16.dwg  
 The Ship PH.dwg  
 Jolly Gardeners.dwg  
 Received 11/10/16

**EB7 Ltd**

Site Photographs  
 Ordnance Survey



(-43.90, 70.10, 6.00) C-----D (-23.54, 78.45, 6.00)  
 (-43.90, 70.10, 1.50) A-----B (-23.54, 78.45, 1.50)

- G ▶ BVP525 OUT T15 100K A-VWB/ N
- Z ▶ BVP515 OUT T15 100K A-WB/3 b
- ▶ BVP651 T25 DW10 BL1
- ▶ BVP515 OUT T15 100K A-NB/30

|         |         |         |         |         |       |                            |       |
|---------|---------|---------|---------|---------|-------|----------------------------|-------|
| Average | Minimum | Maximum | Min/Ave | Min/Max | CV    | Project maintenance factor | Scale |
| 0.39    | 0.22    | 0.75    | 0.55    | 0.29    | 0.281 | 0.90                       | 1:150 |



Project The Stag Brewery  
 SW14 7ET

Title Light Spill on facades of houses  
 to the North West (lux)  
 (Class III FA Standard)

Drawn DB Checked --

Date 14/02/2018 Rel no. 01

Drawing no. 2201-LP05

Sources of information

**SQUIRE & PARTNERS**

3DView-{3D-kh}.dwg  
 Received 04/01/18

**APR SERVICES**

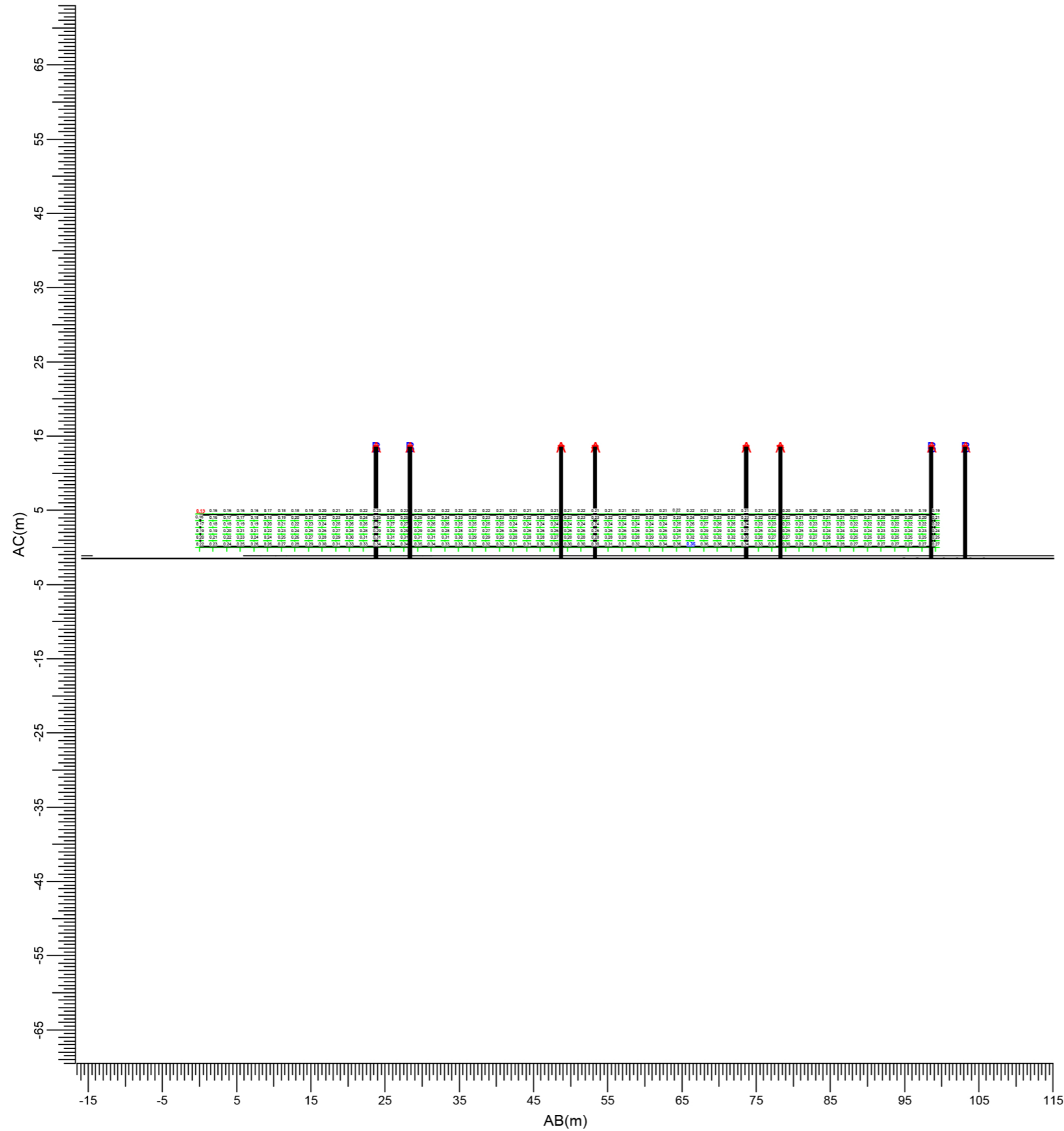
Topographical Survey.pdf  
 Received 22/09/16

**CLOUD 10**

Stag Brewery East end 15-09-16.dwg  
 11263\_Stag Brewery\_MASTER.dwg  
 Stag Brewery West end 22-09-16 Pt1.dwg  
 Stag Brewery West end 23-09-16.dwg  
 The Ship PH.dwg  
 Jolly Gardeners.dwg  
 Received 11/10/16

**EB7 Ltd**

Site Photographs  
 Ordnance Survey



(-73.29, -68.50, 6.00) C-----D (-79.88, 30.44, 6.00)  
 (-73.29, -68.50, 1.50) A-----B (-79.88, 30.44, 1.50)

A : BVP525 OUT T15 100K A-WB/30 +LO      B : BVP525 OUT T15 100K A-NB/30 +LO  
 H : BVP525 OUT T15 100K A-VWB/30      O : BVP651 T25 DW10 BL1

|         |         |         |         |         |                            |       |
|---------|---------|---------|---------|---------|----------------------------|-------|
| Average | Minimum | Maximum | Min/Ave | Min/Max | Project maintenance factor | Scale |
| 0.25    | 0.15    | 0.36    | 0.61    | 0.43    | 1.00                       | 1:750 |

NORTH



Project The Stag Brewery  
 SW14 7ET

Title Light Spill on houses to the west  
 (lux)  
 (Class II)

Drawn DB      Checked --

Date 14/02/2018      Rel no. 01

Drawing no. 2201-LP06

Sources of information

**SQUIRE & PARTNERS**

3DView-{3D-kh}.dwg  
 Received 04/01/18

**APR SERVICES**

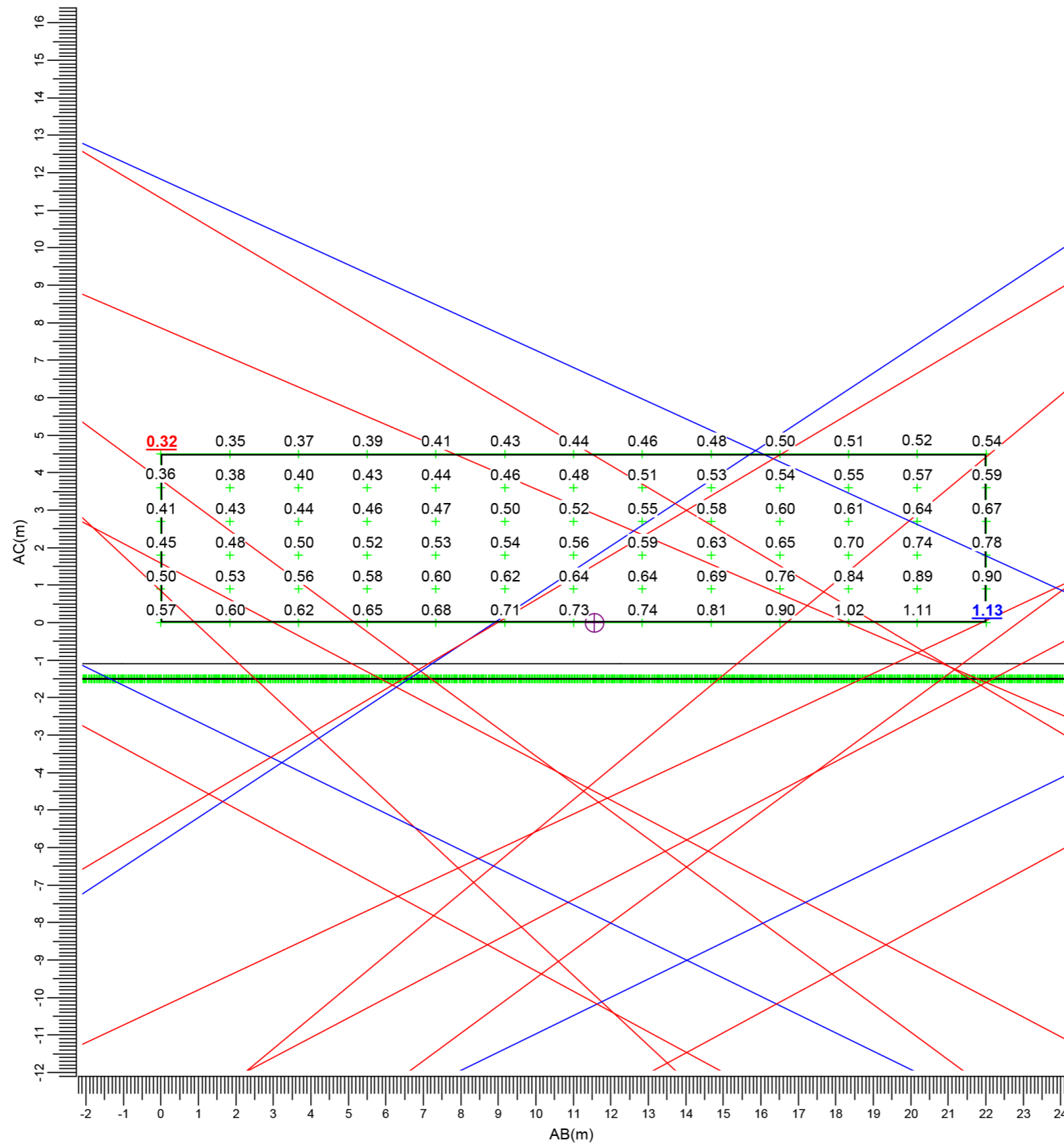
Topographical Survey.pdf  
 Received 22/09/16

**CLOUD 10**

Stag Brewery East end 15-09-16.dwg  
 11263\_Stag Brewery\_MASTER.dwg  
 Stag Brewery West end 22-09-16 Pt1.dwg  
 Stag Brewery West end 23-09-16.dwg  
 The Ship PH.dwg  
 Jolly Gardeners.dwg  
 Received 11/10/16

**EB7 Ltd**

Site Photographs  
 Ordnance Survey



(-43.90, 70.10, 6.00) C-----D (-23.54, 78.45, 6.00)  
 (-43.90, 70.10, 1.50) A-----B (-23.54, 78.45, 1.50)

- A ▶ BVP525 OUT T15 100K A-WB/3
- H ▶ BVP525 OUT T15 100K A-VWB/
- B ▶ BVP525 OUT T15 100K A-NB/30
- O ▶ BVP651 T25 DW10 BL1

|         |         |         |         |         |       |                            |       |
|---------|---------|---------|---------|---------|-------|----------------------------|-------|
| Average | Minimum | Maximum | Min/Ave | Min/Max | CV    | Project maintenance factor | Scale |
| 0.58    | 0.32    | 1.13    | 0.55    | 0.29    | 0.281 | 0.90                       | 1:150 |



Project The Stag Brewery  
 SW14 7ET

Title Light Spill on facade of houses to  
 the north west (lux)  
 (Class II)

Drawn DB Checked --

Date 14/02/2018 Rel no. 01

Drawing no. 2201-LP07

# UK and Ireland Office Locations

