



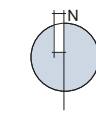
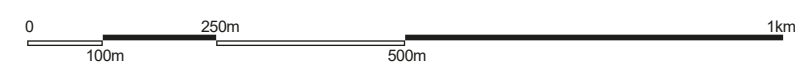
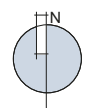
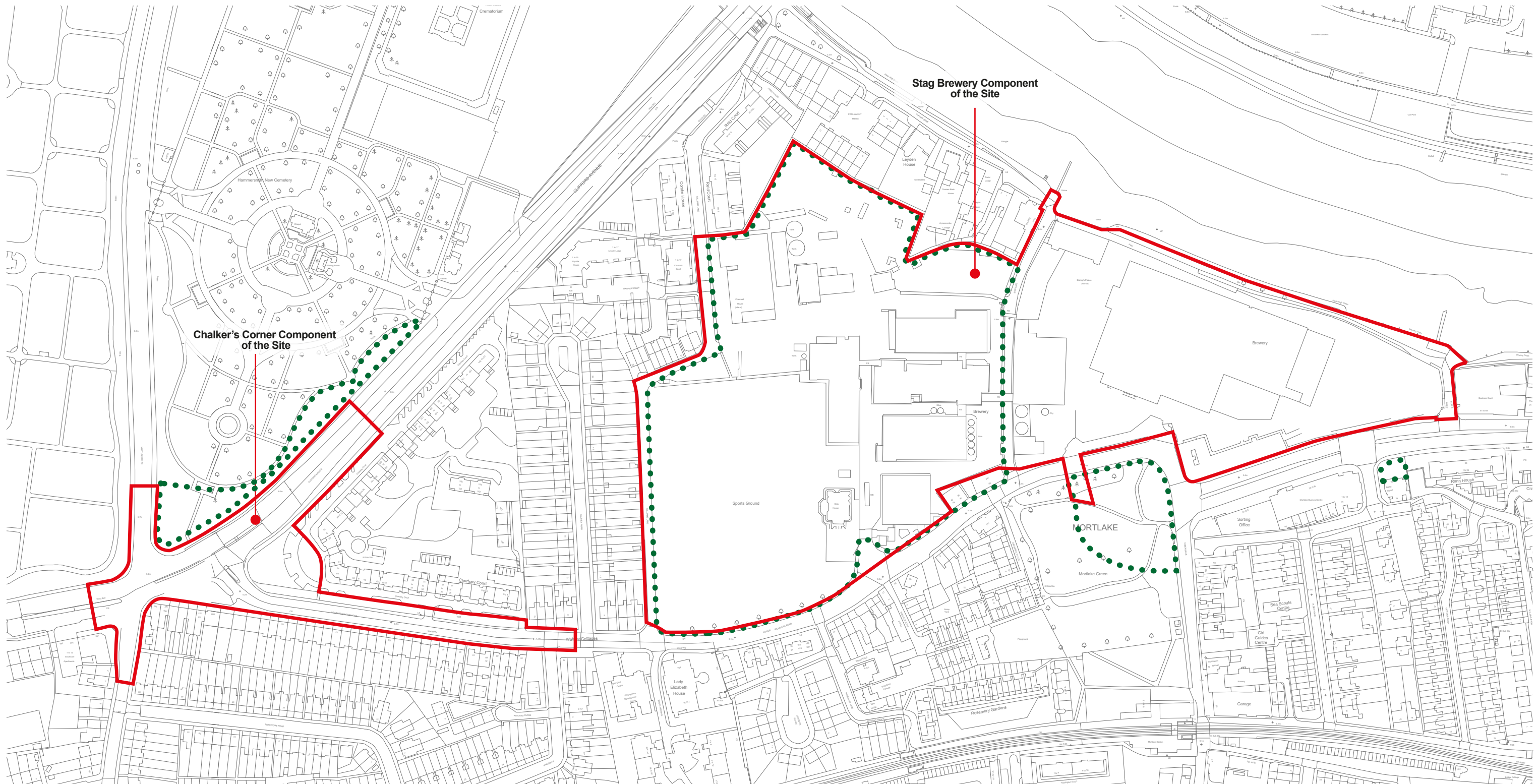


-  The Site
-  Viewpoint Location (daytime baseline photography and AVR1 photomontage)
-  Viewpoint Location (daytime baseline photography and AVR3 photomontage)
-  Viewpoint Location (daytime and night-time baseline photography and AVR3 photomontage)



Project Details	WIE10667-101: Stag Brewery, Mortlake
Figure Title	Figure 16.4: Viewpoint Locations Agreed with London Borough of Richmond Upon Thames
Figure Ref	WIE10667-101_GR_ES_16.4A
Date	2018
File Location	\\s-incls\wiel\projects\wie10667\101\graphics\es\issued figures





 The Site

 Approximate Location of Tree Preservation Orders

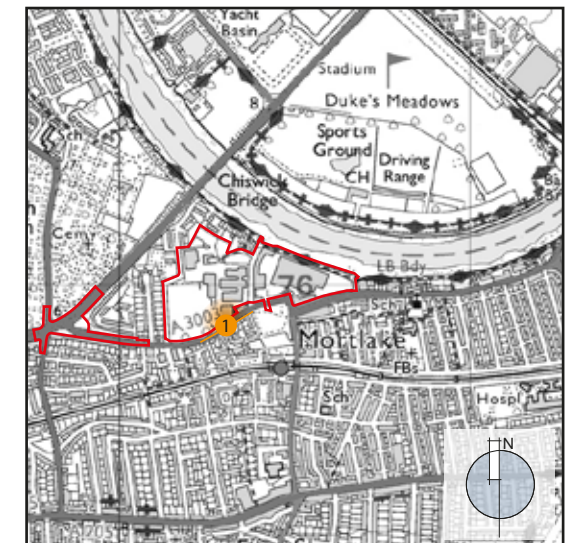
Project Details	WIE10667-101: Stag Brewery, Mortlake
Figure Title	Figure 16.5: Tree Preservation Orders within the Site and Surrounding Area
Figure Ref	WIE10667-101_GR_ES_16.5A
Date	2018
File Location	\\s-inc\wiel\projects\wie10667\101\graphics\es\issued figures



Viewpoint 1a: Existing view from Lower Richmond Road looking North West across the Watney's Sports Ground within the Stag Brewery Component to the Site.



Viewpoint 1a: Proposed view of the Development from Lower Richmond Road looking northwest.




Project Details	WIE10667-101: Stag Brewery, Mortlake
Figure Title	Figure 16.6: Viewpoint 1a Existing and Proposed View Looking North West Across Lower Richmond Road
Figure Ref	WIE10667-101-GR-ES-16.6A
Date	2018
File Location	\\s-Incs\wiel\projects\wie10667\101\graphics\es\issued figures
	www.watermangroup.com

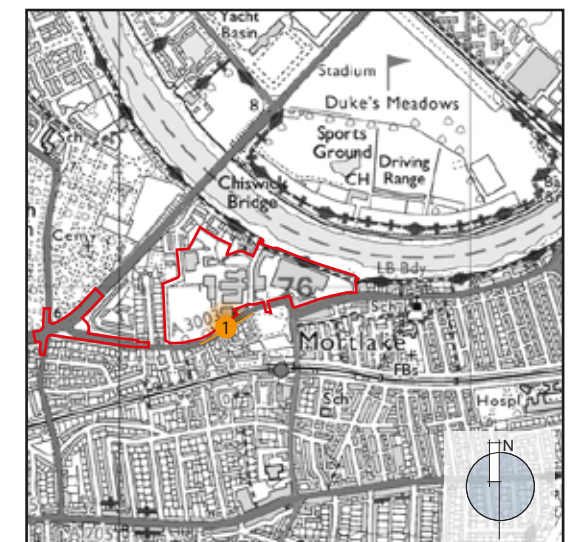


Viewpoint 1b: Existing view looking Northeast across Lower Richmond Road towards the West Gatehouse and P.O.B office building within the Stag Brewery Component of the Site.



Viewpoint 1b: Proposed view of the Development looking northeast across Lower Richmond Road.



 Outline component of the Development, represented as AVR1 wirelines



Project Details	WIE10667-101: Stage Brewery, Mortlake
Figure Title	Figure 16.7: Viewpoint 1b Existing and Proposed View Looking North East Across Lower Richmond Road
Figure Ref	WIE10667-101-GR-ES-16.7A
Date	2018
File Location	\\s-incs\wiel\projects\wie10667\101\graphics\es\issued figures

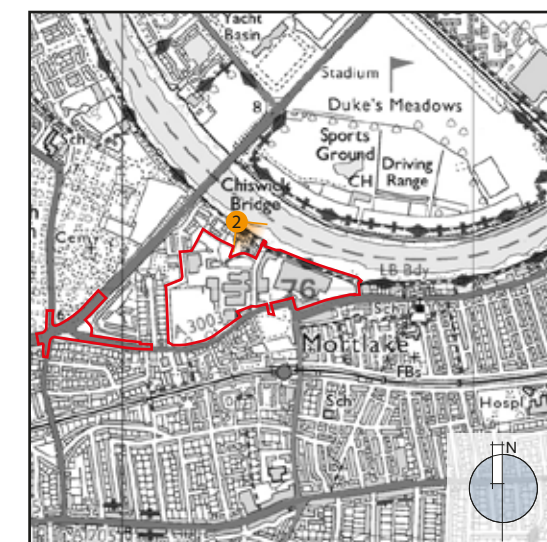


Viewpoint 2: Existing view from Thames Bank adjacent to the University Boat Race marker looking south east towards the Stag Brewery Component of the Site.

-  Outline component of the Development, represented as AVR1 wirelines
-  Detailed component of the Development, represented as AVR1 wirelines



Viewpoint 2: Proposed view from Thames Bank adjacent to the University Boat Race marker looking south east towards the Stag Brewery Component of the Site.



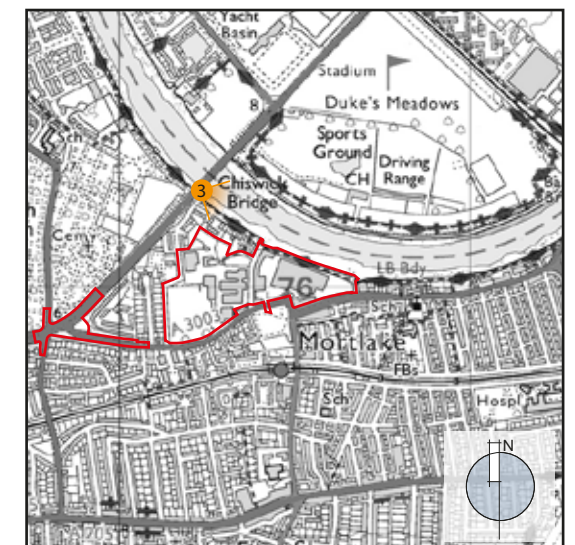
Project Details	WIE10667-101: Stag Brewery, Mortlake
Figure Title	Figure 16.8: Viewpoint 2 Existing and Proposed View from Thames Bank Looking South East
Figure Ref	WIE10667-101-GR-ES-16.8A
Date	2018
File Location	\\s-Incs\wiel\projects\wie10667\101\graphics\es\issued figures



Viewpoint 3: Existing view from the southern end of Chiswick Bridge looking South East beyond Thames Bank to the Stag Brewery Component of the Site.



Viewpoint 3: Proposed view from the southern end of Chiswick Bridge looking South East beyond Thames Bank to the Stag Brewery Component of the Site.



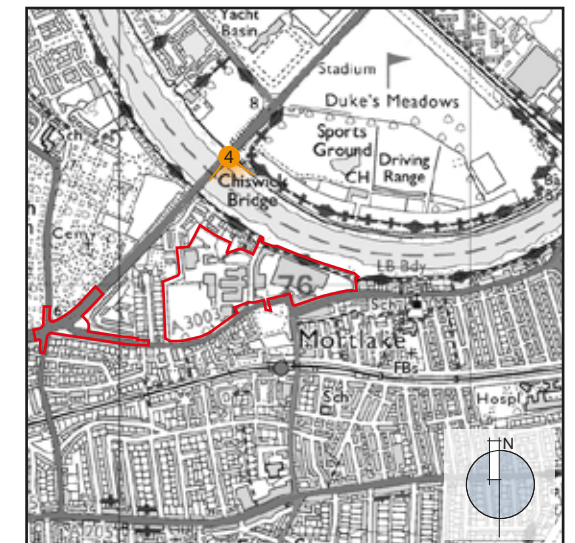
Project Details	WIE10667-101: Stag Brewery, Mortlake
Figure Title	Figure 16.9: Viewpoint 3 Existing and Proposed View from the Southern End of Chiswick Bridge
Figure Ref	WIE10667-101-GR-ES-16.9A
Date	2018
File Location	\\s-lncsl\wiel\projects\wie10667\101\graphics\es\issued figures
	www.watermangroup.com



Viewpoint 4: Existing view from the northern end of Chiswick Bridge, looking south across the River Thames towards the Stag Brewery Component of the Site.





Viewpoint 4: Proposed view from the northern end of Chiswick Bridge, looking south across the River Thames towards the Stag Brewery Component of the Site.



Project Details	WIE10667-101: Stag Brewery, Mortlake
Figure Title	Figure 16.10: Viewpoint 4 Existing and Proposed View from the Northern End of Chiswick Bridge
Figure Ref	WIE10667-101-GR-ES-16.9A
Date	2018
File Location	\\s-Incs\wiel\projects\wie10667\101\graphics\es\issued figures
	www.watermangroup.com

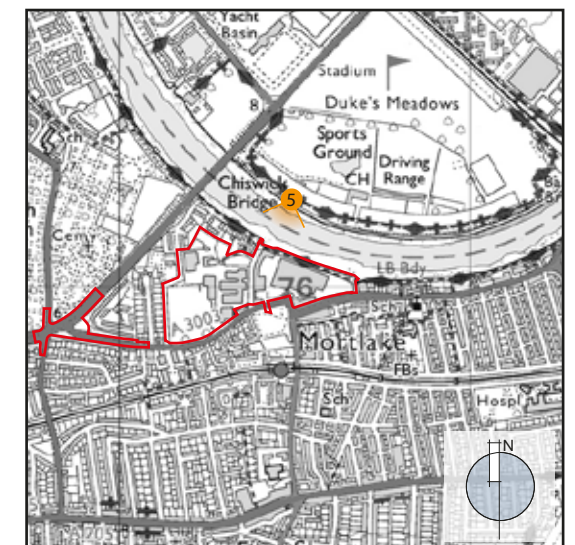


Viewpoint 5: Existing view from Dan Mason Drive, looking south across the River Thames towards the Stag Brewery component of the Site.

-  Outline component of the Development, represented as AVR1 wirelines
-  Detailed component of the Development, represented as AVR1 wirelines



Viewpoint 5: Proposed view from Dan Mason Drive, looking south across the River Thames towards the Stag Brewery component of the Site.



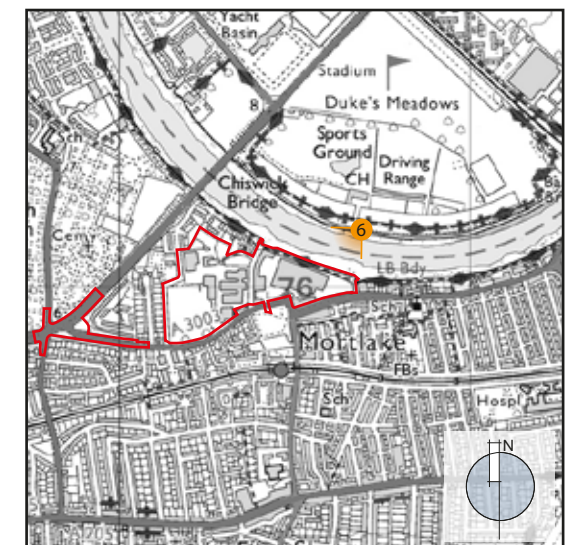
Project Details	WIE10667-101: Stag Brewery, Mortlake
Figure Title	Figure 16.11: Viewpoint 5 Existing and Proposed View from Dan Mason Drive
Figure Ref	WIE10667-101-GR-ES-16.11A
Date	2018
File Location	\\s-Incs\wiel\projects\wie10667\101\graphics\es\issued figures



Viewpoint 6: Existing view from the Thames Path (north) adjacent to the car parking area on Dan Mason Drive, looking southwest across the River Thames towards the Stag Brewery component of the Site.



Viewpoint 6: Proposed view from the Thames Path (north) adjacent to the car parking area on Dan Mason Drive, looking southwest across the River Thames towards the Stag Brewery component of the Site.



Project Details	WIE10667-101: Stag Brewery, Mortlake
Figure Title	Figure 16.12: Viewpoint 6 Existing and Proposed View from the Thames Path (north) looking South West across the River Thames
Figure Ref	WIE10667-101-GR-ES-16.12A
Date	2018
File Location	\\s-Incs\wiel\projects\wie10667\101\graphics\es\issued figures