

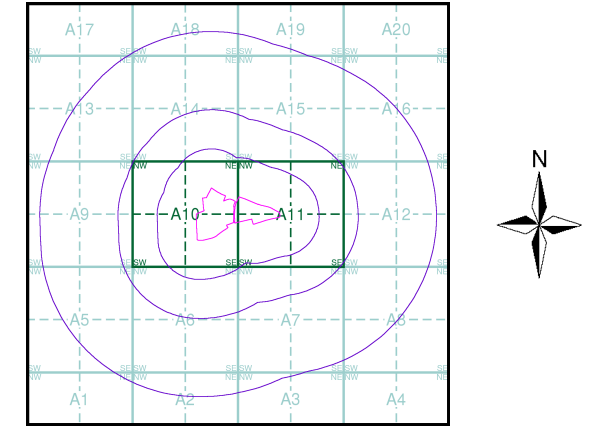
Ordnance Survey Plan
Published 1940 - 1950
Source map scale - 1:10,000

The historical maps shown were reproduced from maps predominantly held at the scale adopted for England, Wales and Scotland in the 1840's. In 1854 the 1:2,500 scale was adopted for mapping urban areas; these maps were used to update the 1:10,560 maps. The published date given therefore is often some years later than the surveyed date. Before 1938, all OS maps were based on the Cassini Projection, with independent surveys of a single county or group of counties, giving rise to significant inaccuracies in outlying areas. In the late 1940's, a Provisional Edition was produced, which updated the 1:10,560 mapping from a number of sources. The maps appear unfinished - with all military camps and other strategic sites removed. These maps were initially overprinted with the National Grid. In 1970, the first 1:10,000 maps were produced using the Transverse Mercator Projection. The revision process continued until recently, with new editions appearing every 10 years or so for urban areas.

Map Name(s) and Date(s)

TQ17NE	TQ27NW
1940	1940
1:10,560	1:10,560
TQ17SE	TQ27SW
1940	1950
1:10,560	1:10,560

Historical Map - Slice A



Order Details

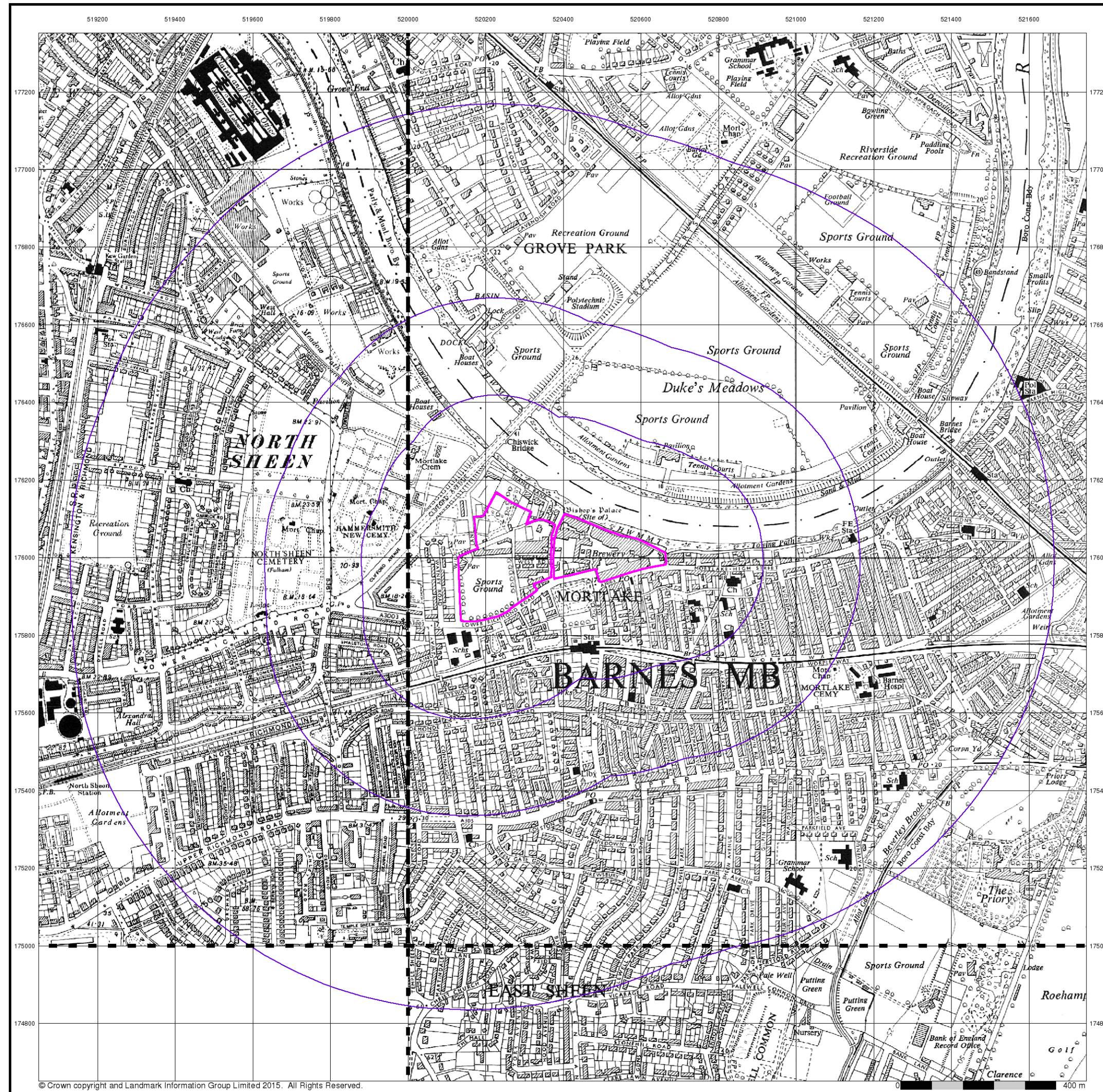
Order Number: 89303208_1_1
 Customer Ref: WIE10667-100
 National Grid Reference: 520360, 175990
 Slice: A
 Site Area (Ha): 8.56
 Search Buffer (m): 1000

Site Details

Site at, Mortlake, Richmond upon Thames



Tel: 0844 844 9952
 Fax: 0844 844 9951
 Web: www.envirocheck.co.uk



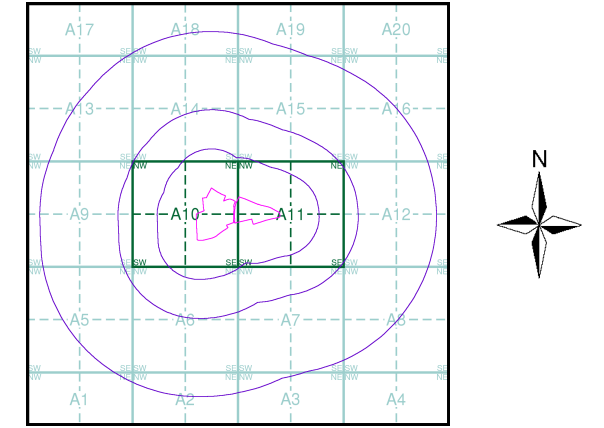
Ordnance Survey Plan
Published 1940 - 1958
Source map scale - 1:10,000

The historical maps shown were reproduced from maps predominantly held at the scale adopted for England, Wales and Scotland in the 1840's. In 1854 the 1:2,500 scale was adopted for mapping urban areas; these maps were used to update the 1:10,560 maps. The published date given therefore is often some years later than the surveyed date. Before 1938, all OS maps were based on the Cassini Projection, with independent surveys of a single county or group of counties, giving rise to significant inaccuracies in outlying areas. In the late 1940's, a Provisional Edition was produced, which updated the 1:10,560 mapping from a number of sources. The maps appear unfinished - with all military camps and other strategic sites removed. These maps were initially overprinted with the National Grid. In 1970, the first 1:10,000 maps were produced using the Transverse Mercator Projection. The revision process continued until recently, with new editions appearing every 10 years or so for urban areas.

Map Name(s) and Date(s)

TQ17NE	TQ27NW
1940	1958
1:10,560	1:10,560
	TQ27SW
	1955
	1:10,560

Historical Map - Slice A



Order Details
 Order Number: 89303208_1_1
 Customer Ref: WIE10667-100
 National Grid Reference: 520360, 175990
 Slice: A
 Site Area (Ha): 8.56
 Search Buffer (m): 1000

Site Details
 Site at, Mortlake, Richmond upon Thames

Landmark Information Group
 Tel: 0844 844 9952
 Fax: 0844 844 9951
 Web: www.envirocheck.co.uk



Historical Aerial Photography

Published 1948

Source map scale - 1:10,560

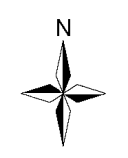
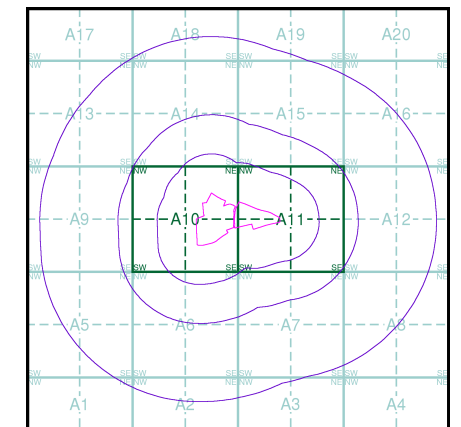
The Historical Aerial Photos were produced by the Ordnance Survey at a scale of 1:1,250 and 1:10,560 from Air Force photography. They were produced between 1944 and 1951 as an interim measure, pending preparation of conventional mapping, due to post war resource shortages. New security measures in the 1950's meant that every photograph was re-checked for potentially unsafe information with security sites replaced by fake fields or clouds. The original editions were withdrawn and only later made available after a period of fifty years although due to the accuracy of the editing, without viewing both revisions it is not easy to spot the edits. Where available Landmark have included both revisions.

© Landmark Information Group and/or Data Suppliers 2010.

Map Name(s) and Date(s)

TQ17NE 1948 1:10,560	TQ27NW 1948 1:10,560
TQ17SE 1948 1:10,560	TQ27SW 1948 1:10,560

Historical Aerial Photography - Slice A



Order Details

Order Number: 89303208_1_1
 Customer Ref: WIE10667-100
 National Grid Reference: 520360, 175990
 Slice: A
 Site Area (Ha): 8.56
 Search Buffer (m): 1000

Site Details

Site at, Mortlake, Richmond upon Thames



Tel: 0844 844 9952
 Fax: 0844 844 9951
 Web: www.envirocheck.co.uk

© Landmark Information Group and/or Data Suppliers 2015.

0 400 m



Historical Aerial Photography

Published 1948

Source map scale - 1:10,560

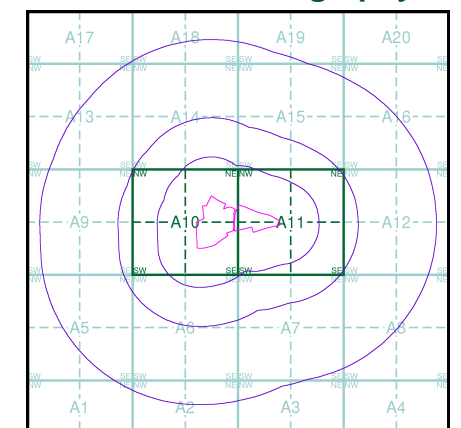
The Historical Aerial Photos were produced by the Ordnance Survey at a scale of 1:1,250 and 1:10,560 from Air Force photography. They were produced between 1944 and 1951 as an interim measure, pending preparation of conventional mapping, due to post war resource shortages. New security measures in the 1950's meant that every photograph was re-checked for potentially unsafe information with security sites replaced by fake fields or clouds. The original editions were withdrawn and only later made available after a period of fifty years although due to the accuracy of the editing, without viewing both revisions it is not easy to spot the edits. Where available Landmark have included both revisions.

© Landmark Information Group and/or Data Suppliers 2010.

Map Name(s) and Date(s)

TQ17NE 1948 1:10,560	TQ27NW 1948 1:10,560
----------------------------	----------------------------

Historical Aerial Photography - Slice A



Order Details

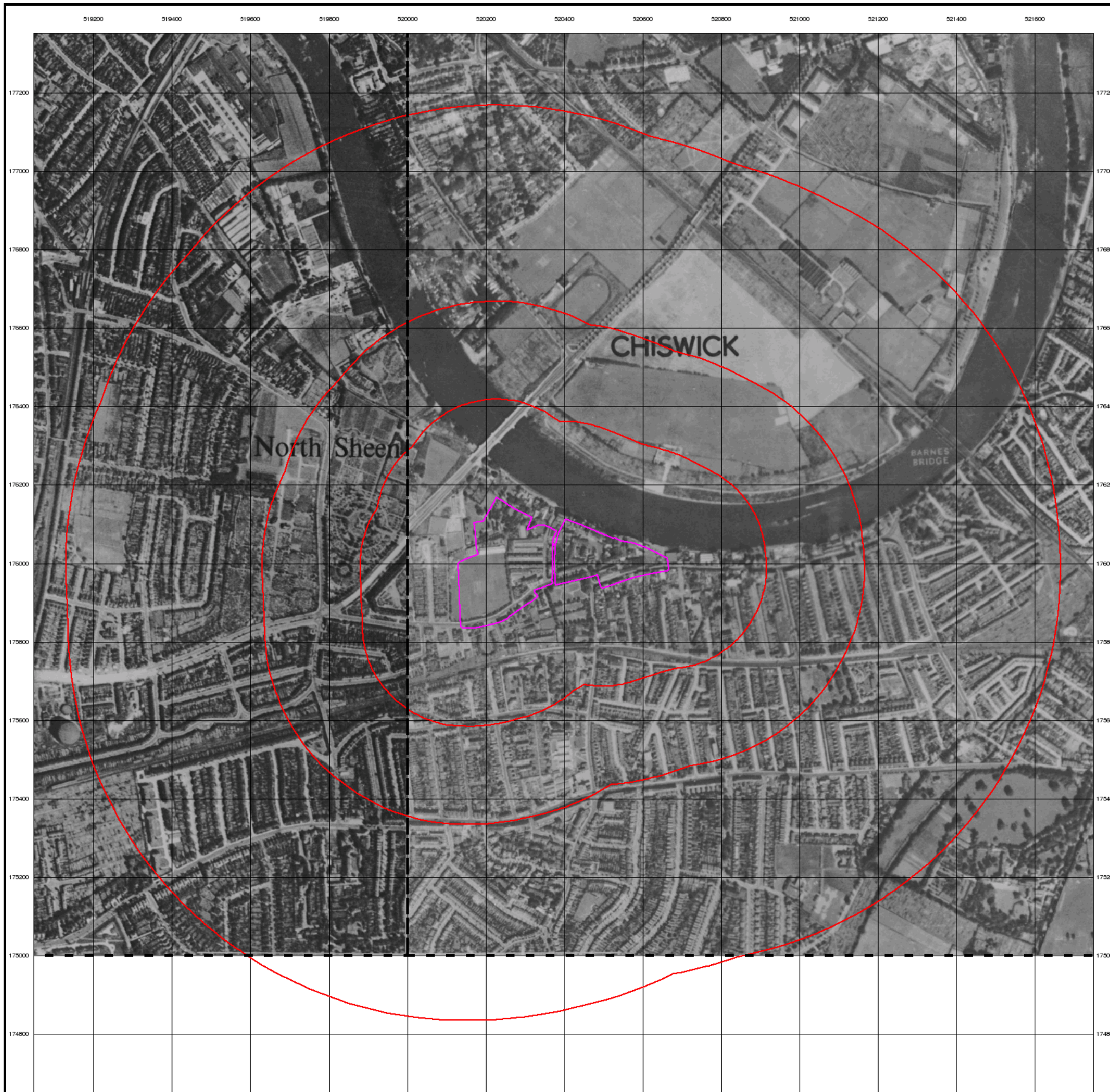
Order Number: 89303208_1_1
 Customer Ref: WIE10667-100
 National Grid Reference: 520360, 175990
 Slice: A
 Site Area (Ha): 8.56
 Search Buffer (m): 1000

Site Details

Site at, Mortlake, Richmond upon Thames



Tel: 0844 844 9952
 Fax: 0844 844 9951
 Web: www.envirocheck.co.uk





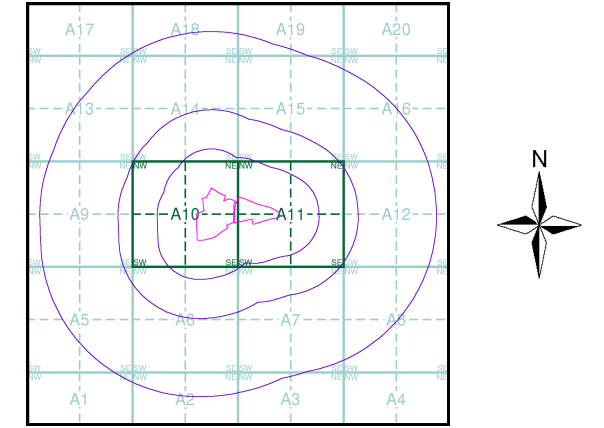
Ordnance Survey Plan
Published 1962 - 1966
Source map scale - 1:10,000

The historical maps shown were reproduced from maps predominantly held at the scale adopted for England, Wales and Scotland in the 1840's. In 1854 the 1:2,500 scale was adopted for mapping urban areas; these maps were used to update the 1:10,560 maps. The published date given therefore is often some years later than the surveyed date. Before 1938, all OS maps were based on the Cassini Projection, with independent surveys of a single county or group of counties, giving rise to significant inaccuracies in outlying areas. In the late 1940's, a Provisional Edition was produced, which updated the 1:10,560 mapping from a number of sources. The maps appear unfinished - with all military camps and other strategic sites removed. These maps were initially overprinted with the National Grid. In 1970, the first 1:10,000 maps were produced using the Transverse Mercator Projection. The revision process continued until recently, with new editions appearing every 10 years or so for urban areas.

Map Name(s) and Date(s)

TQ17NE	TQ27NW
1963	1962
1:10,560	1:10,560
TQ17SE	TQ27SW
1966	1966
1:10,560	1:10,560

Historical Map - Slice A



Order Details

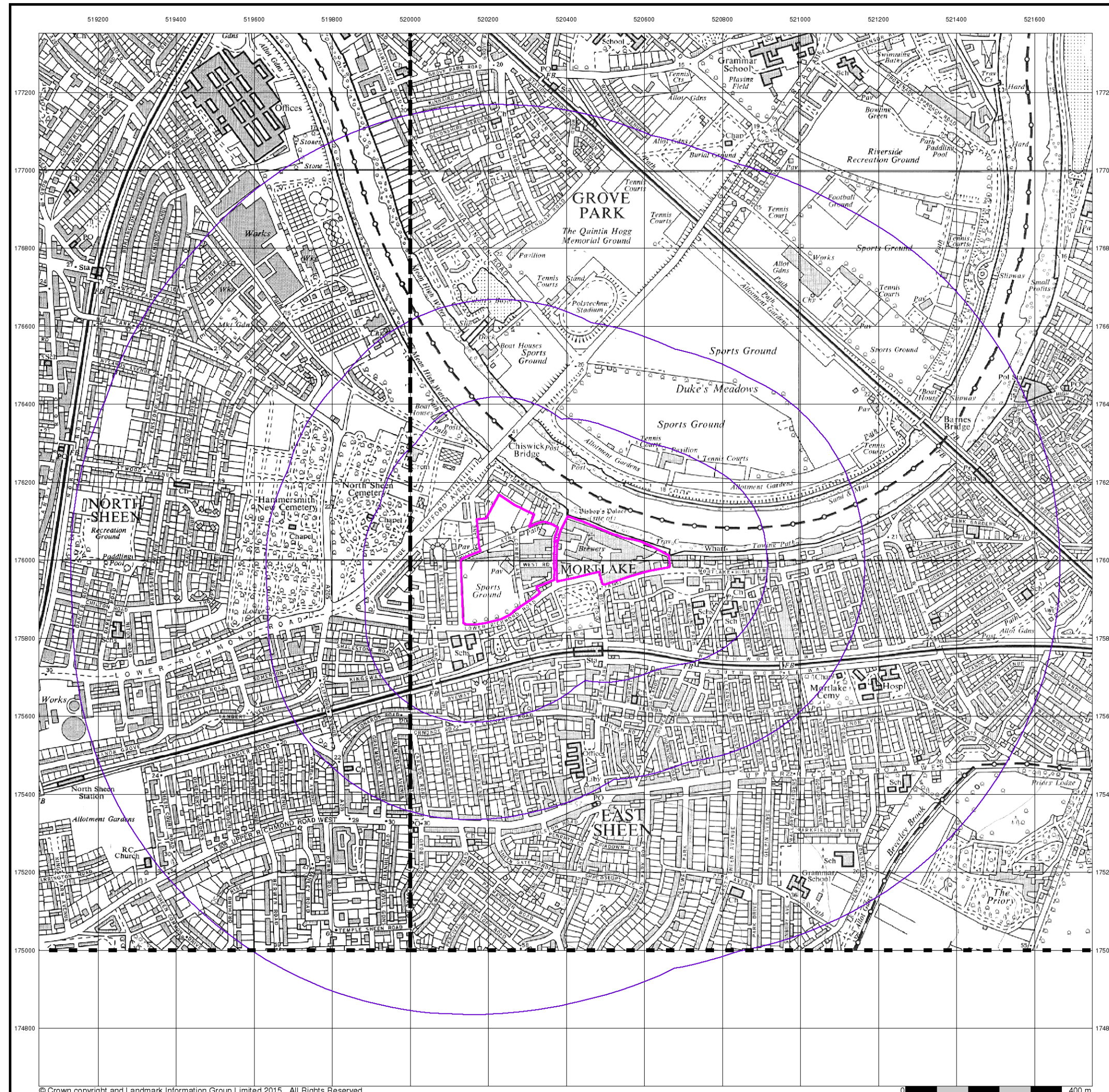
Order Number: 89303208_1_1
 Customer Ref: WIE10667-100
 National Grid Reference: 520360, 175990
 Slice: A
 Site Area (Ha): 8.56
 Search Buffer (m): 1000

Site Details

Site at, Mortlake, Richmond upon Thames



Tel: 0844 844 9952
 Fax: 0844 844 9951
 Web: www.envirocheck.co.uk



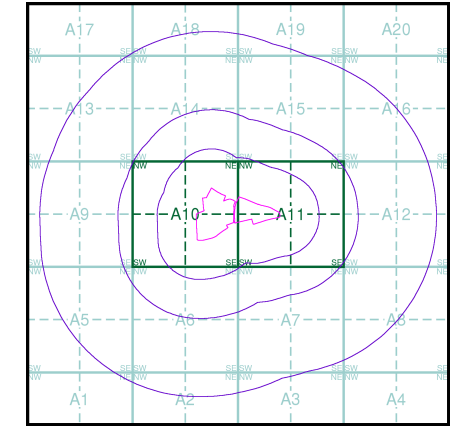
Ordnance Survey Plan
Published 1966 - 1967
Source map scale - 1:10,000

The historical maps shown were reproduced from maps predominantly held at the scale adopted for England, Wales and Scotland in the 1840's. In 1854 the 1:2,500 scale was adopted for mapping urban areas; these maps were used to update the 1:10,560 maps. The published date given therefore is often some years later than the surveyed date. Before 1938, all OS maps were based on the Cassini Projection, with independent surveys of a single county or group of counties, giving rise to significant inaccuracies in outlying areas. In the late 1940's, a Provisional Edition was produced, which updated the 1:10,560 mapping from a number of sources. The maps appear unfinished - with all military camps and other strategic sites removed. These maps were initially overprinted with the National Grid. In 1970, the first 1:10,000 maps were produced using the Transverse Mercator Projection. The revision process continued until recently, with new editions appearing every 10 years or so for urban areas.

Map Name(s) and Date(s)

TQ17NE 1966 1:10,560	TQ27NW 1967 1:10,560
----------------------------	----------------------------

Historical Map - Slice A



Order Details

Order Number: 89303208_1_1
 Customer Ref: WIE10667-100
 National Grid Reference: 520360, 175990
 Slice: A
 Site Area (Ha): 8.56
 Search Buffer (m): 1000

Site Details

Site at, Mortlake, Richmond upon Thames



Tel: 0844 844 9952
 Fax: 0844 844 9951
 Web: www.envirocheck.co.uk