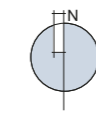
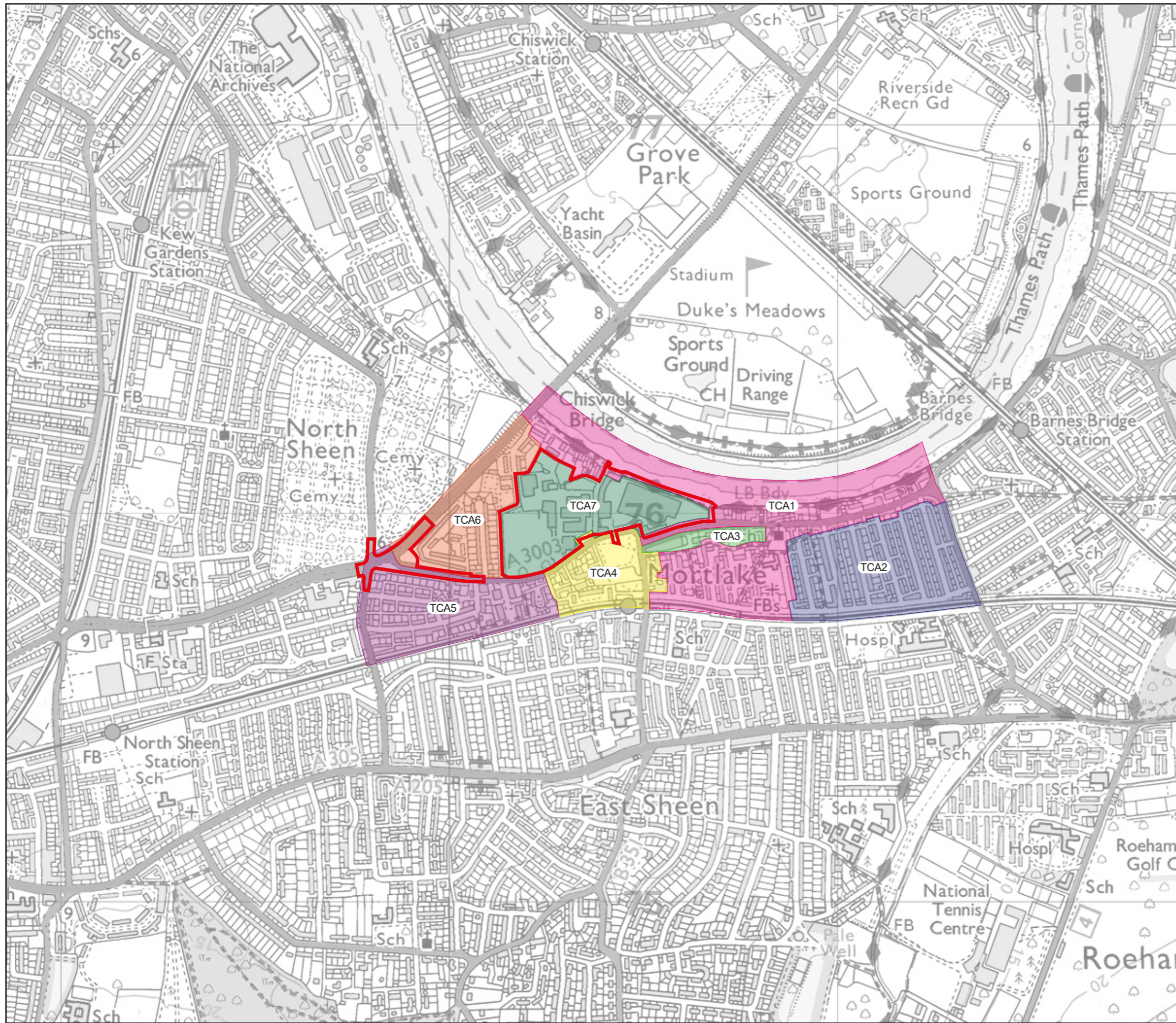


-  The Site
-  National Trail: Thames Path
-  Other Public Right of Way
-  Long Distance Walking Route: Games Way
-  Long Distance Walking Route: London Parks Way
-  Long Distance Walking Route: Green Trail (Richmond)
-  Long Distance Walking Route: Shakespeare's Way
-  Open access land (CRoW Act 2000) and Registered Common Land
-  Conservation Area
-  Listed Building
-  Local Nature Reserve
-  Other Open Land of Townscape Importance (OOLTI) \*
-  View \*
-  Vista / Landmark \*

\* As illustrated on the **Local Plan - Proposals Map, Adopted July 2015**, produced by London Borough of Richmond Upon Thames and available at: [http://www.cartogold.co.uk/richmond\\_2015/richmond.htm](http://www.cartogold.co.uk/richmond_2015/richmond.htm)



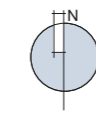
Project Details	WIE10667-101: Stag Brewery, Mortlake
Figure Title	Figure 16.2: Designations and Access within the Site and Surrounds
Figure Ref	WIE10667-101_GR_ES_16.2A
Date	2018
File Location	\\s-incls\wiel\projects\wie10667\101\graphics\es\issued figures



The Site

Townscape Character Areas:

- TCA1: Mortlake
- TCA2: West of White Hart Lane
- TCA3: Mortlake High Street (part)
- TCA4: Mortlake Green
- TCA5: Kingsway and surrounds
- TCA6: Watney Road and surrounds
- TCA7: Stag Brewery



<p>Project Details</p> <p>Figure Title</p> <p>Figure Ref</p> <p>Date</p> <p>File Location</p>	<p>WIE10667-101: Stag Brewery, Mortlake</p> <p>Figure 16.3: Townscape Character Areas as Defined by the Mortlake Village Planning Guidance Draft SPD</p> <p>WIE10667-101_GR_ES_16.3A</p> <p>2018</p> <p>\\s-Incs\wiel\projects\wie10667\101\graphics\es\issued figures</p>
---	--

