

© Crown Copyright. All Rights Reserved. License Number 100022432.



Combined Surface Geology

The Combined Surface Geology map combines all the previous maps into one combined geological overview of your site.

Please consult the legends to the previous maps to interpret the Combined "Surface Geology" map.

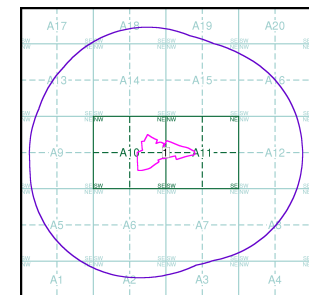
Additional Information

More information on 1:50,000 Geological mapping and explanations of rock classifications can be found on the BGS website. Using the LEX Codes in this report, further descriptions of rock types can be obtained by interrogating the 'BGS Lexicon of Named Rock Units'. This database can be accessed by following the 'Information and Data' link on the BGS website.

Contact

British Geological Survey
 Kingsley Dunham Centre
 Keyworth
 Nottingham
 NG12 5GG
 Telephone: 0115 936 3143
 Fax: 0115 936 3276
 email: enquiries@bgs.ac.uk
 website: www.bgs.ac.uk

Combined Geology Map - Slice A



Order Details:

Order Number: 89303208_1_1
 Customer Reference: WIE10667-100
 National Grid Reference: 520360, 175990
 Slice: A
 Site Area (Ha): 8.56
 Search Buffer (m): 1000

Site Details:

Site at, Mortlake, Richmond upon Thames



Tel: 0844 844 9952
 Fax: 0844 844 9951
 Web: www.envirocheck.co.uk



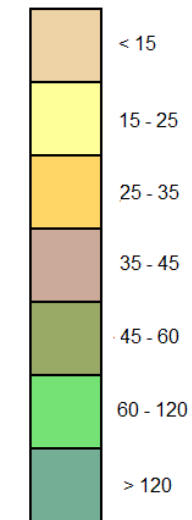
General

- ◊ Specified Site
- Specified Buffer(s)
- X Bearing Reference Point

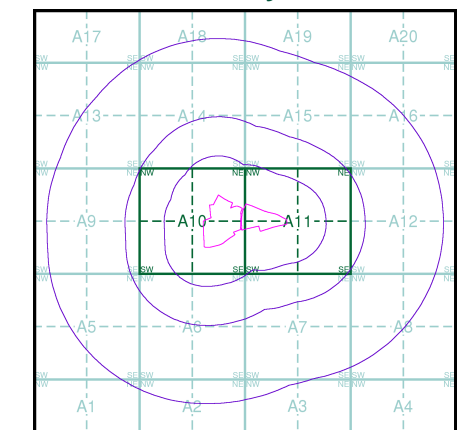
Urban Soil Chemistry Arsenic

- BGS Urban Soil Chemistry Measured Concentration Values (mg/kg)

Arsenic Concentrations mg/kg



Urban Soil Chemistry Arsenic - Slice A



Order Details

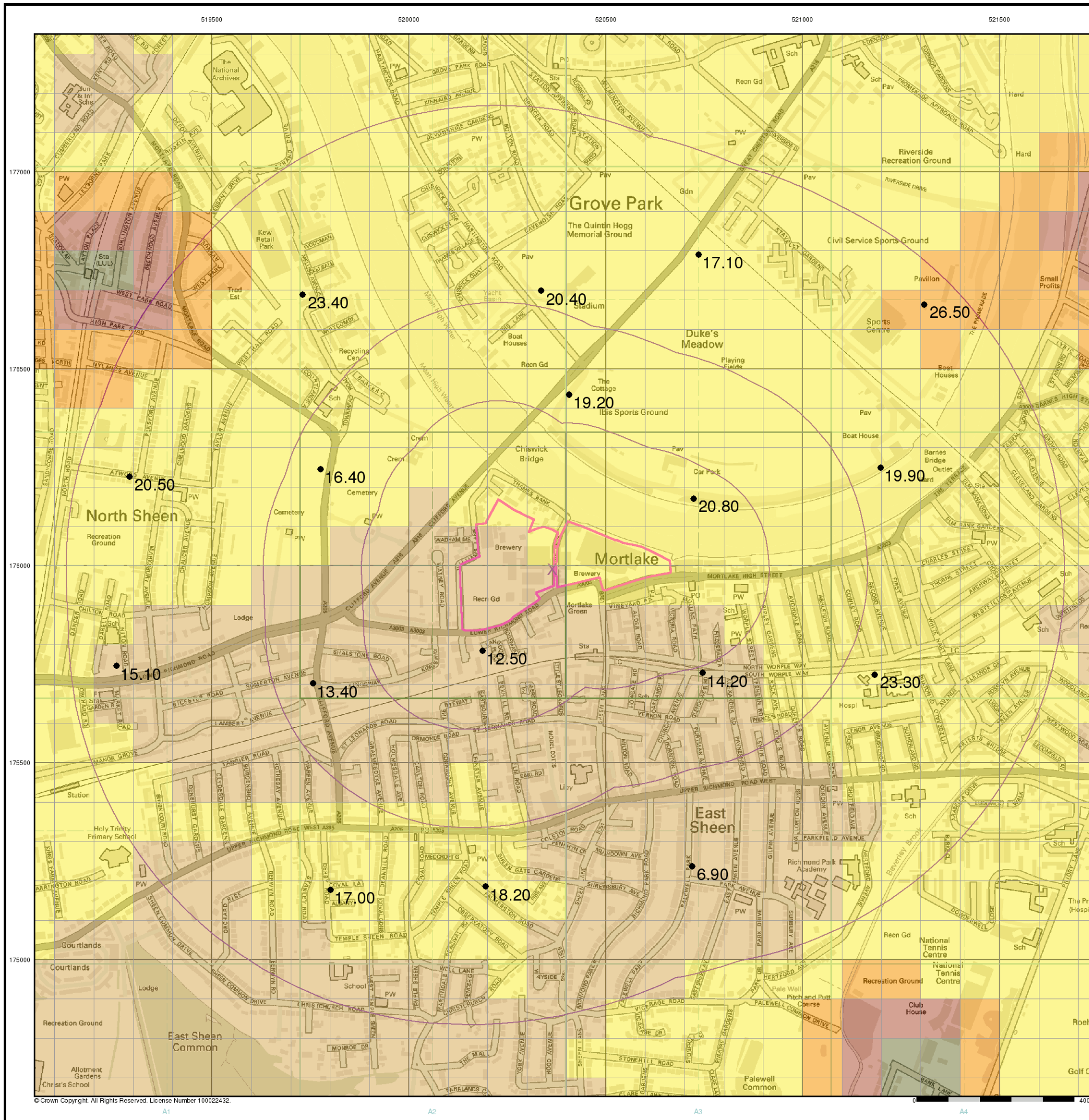
Order Details: 89303208_1_1
 Customer Ref: WIE10667-100
 National Grid Reference: 520360, 175990
 Slice: A
 Site Area (Ha): 8.56
 Search Buffer (m): 1000

Site Details

Site at, Mortlake, Richmond upon Thames



Tel: 0844 844 9952
 Fax: 0844 844 9951
 Web: www.envirocheck.co.uk



© Crown Copyright. All Rights Reserved. License Number 100022432.



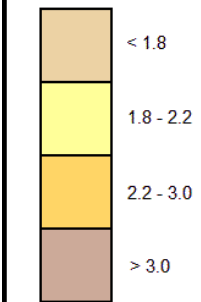
General

- Specified Site
- Specified Buffer(s)
- ✕ Bearing Reference Point

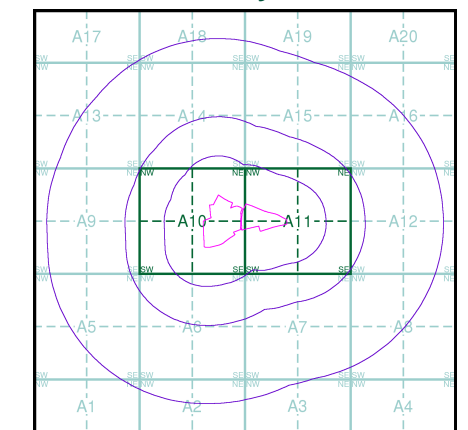
Urban Soil Chemistry Cadmium

● BGS Urban Soil Chemistry Measured Concentration Values (mg/kg)

Cadmium Concentrations mg/kg



Urban Soil Chemistry Cadmium - Slice A



Order Details

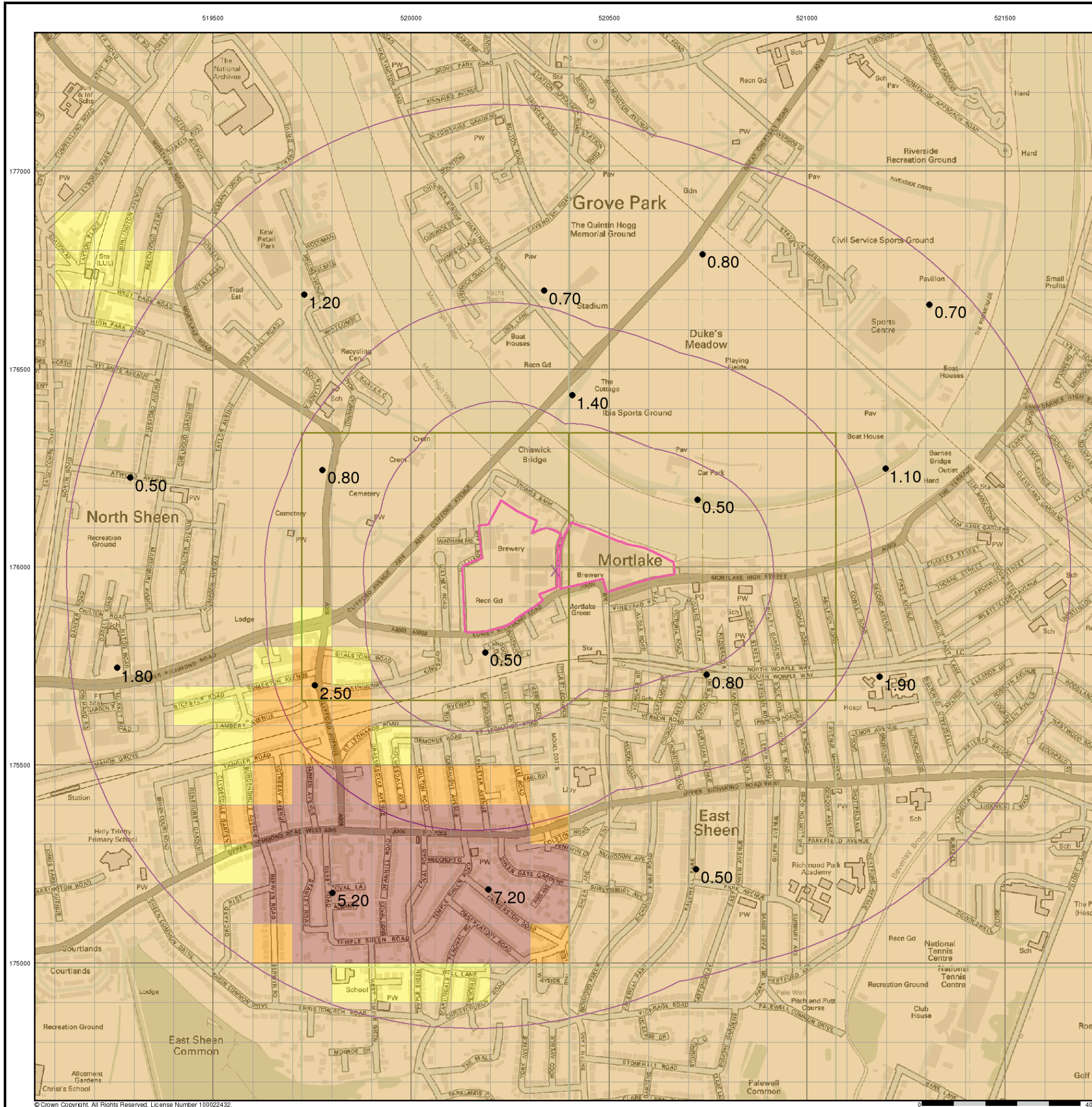
Order Details: 89303208_1_1
 Customer Ref: WIE10667-100
 National Grid Reference: 520360, 175990
 Slice: A
 Site Area (Ha): 8.56
 Search Buffer (m): 1000

Site Details

Site at, Mortlake, Richmond upon Thames



Tel: 0844 844 9952
 Fax: 0844 844 9951
 Web: www.envirocheck.co.uk



© Crown Copyright. All Rights Reserved. License Number 100022432.



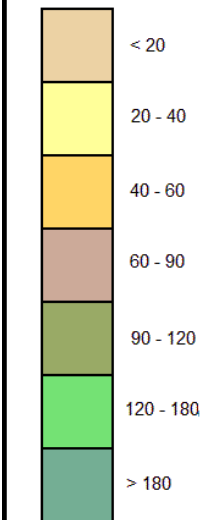
General

- Specified Site
- Specified Buffer(s)
- X Bearing Reference Point

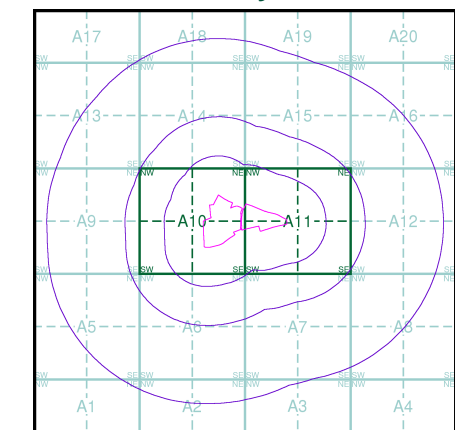
Urban Soil Chemistry Chromium

● BGS Urban Soil Chemistry Measured Concentration Values (mg/kg)

Chromium Concentrations mg/kg



Urban Soil Chemistry Chromium - Slice A



Order Details

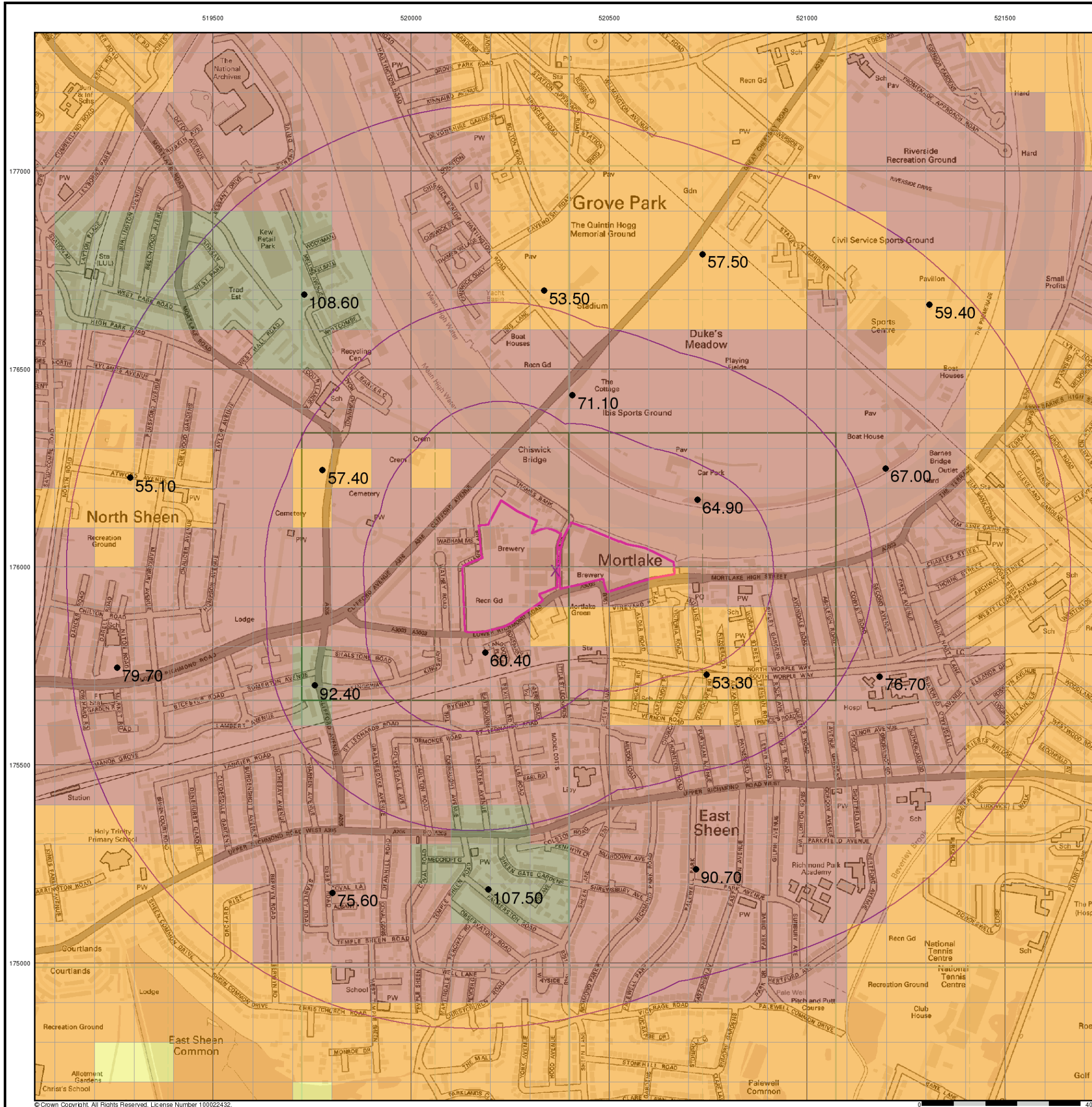
Order Details: 89303208_1_1
 Customer Ref: WIE10667-100
 National Grid Reference: 520360, 175990
 Slice: A
 Site Area (Ha): 8.56
 Search Buffer (m): 1000

Site Details

Site at, Mortlake, Richmond upon Thames



Tel: 0844 844 9952
 Fax: 0844 844 9951
 Web: www.envirocheck.co.uk



© Crown Copyright. All Rights Reserved. License Number 100022432.



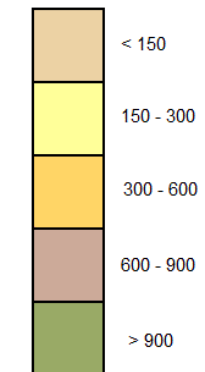
General

- Specified Site
- Specified Buffer(s)
- X Bearing Reference Point

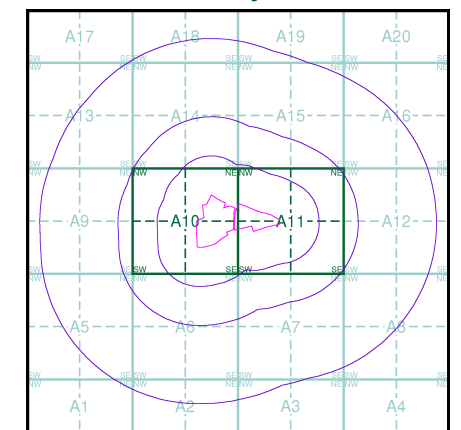
Urban Soil Chemistry Lead

● BGS Urban Soil Chemistry Measured Concentration Values (mg/kg)

Lead Concentrations mg/kg



Urban Soil Chemistry Lead - Slice A



Order Details

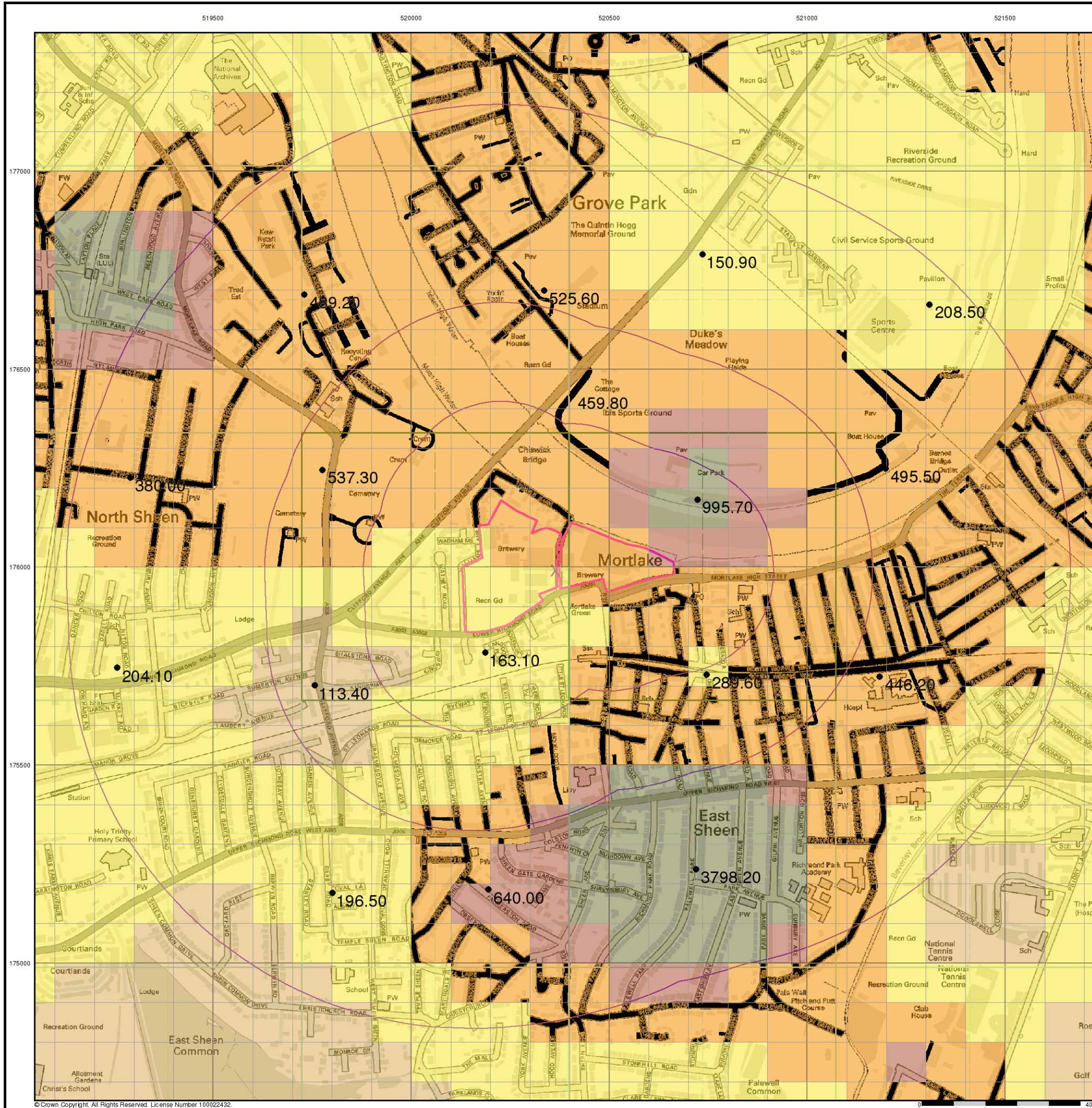
Order Details: 89303208_1_1
 Customer Ref: WIE10667-100
 National Grid Reference: 520360, 175990
 Slice: A
 Site Area (Ha): 8.56
 Search Buffer (m): 1000

Site Details

Site at, Mortlake, Richmond upon Thames



Tel: 0844 844 9952
 Fax: 0844 844 9951
 Web: www.envirocheck.co.uk





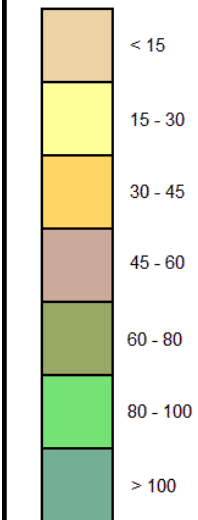
General

- Specified Site
- Specified Buffer(s)
- Bearing Reference Point

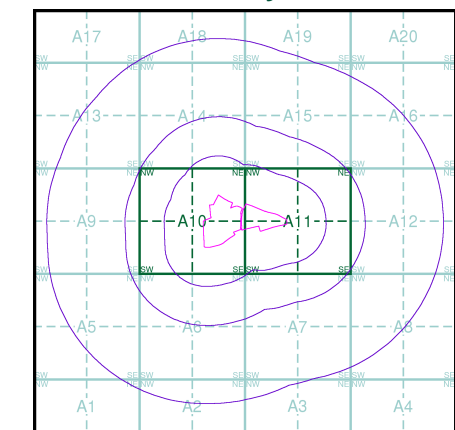
Urban Soil Chemistry Nickel

● BGS Urban Soil Chemistry Measured Concentration Values (mg/kg)

Nickel Concentrations mg/kg



Urban Soil Chemistry Nickel - Slice A



Order Details

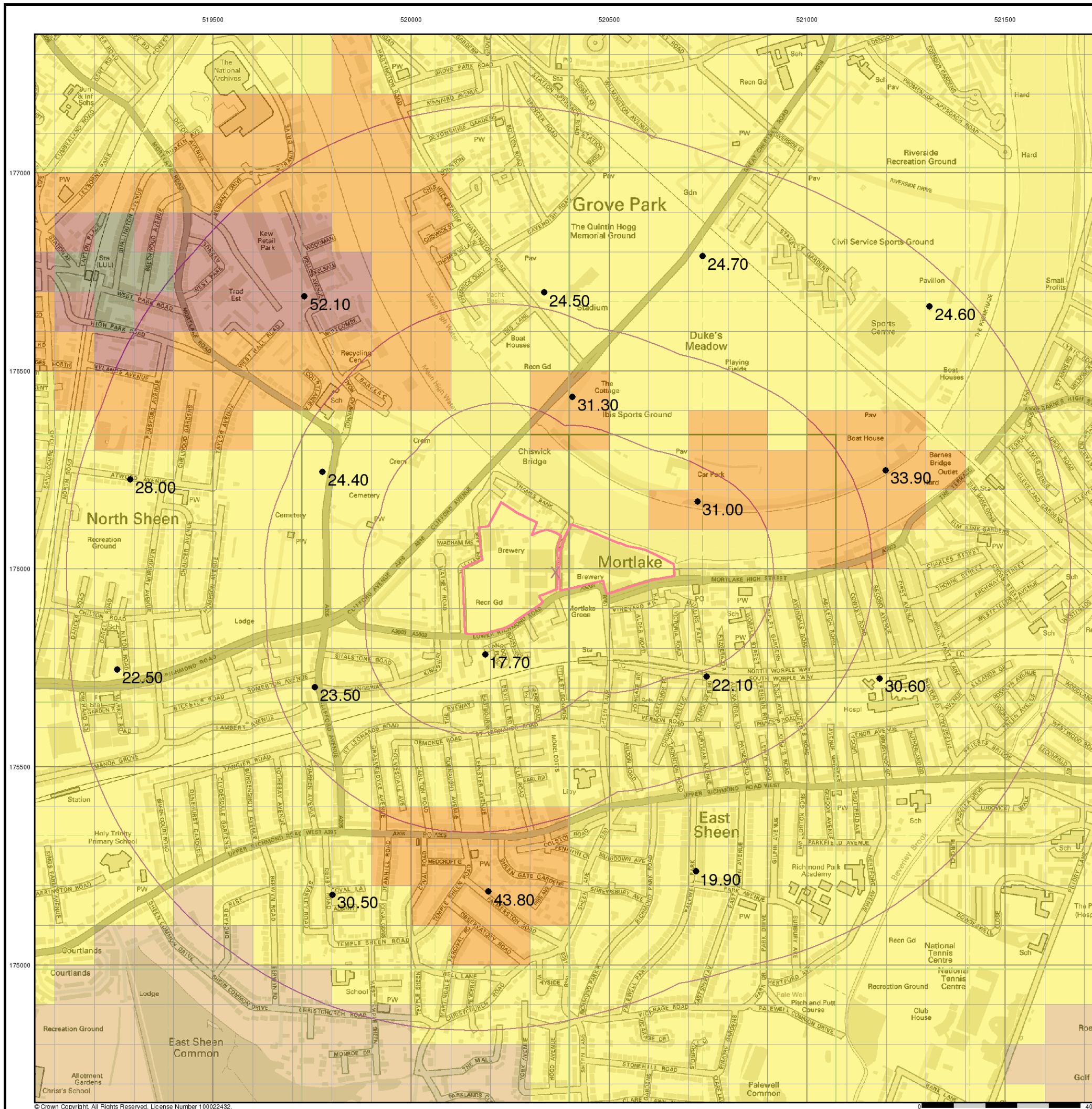
Order Details: 89303208_1_1
 Customer Ref: WIE10667-100
 National Grid Reference: 520360, 175990
 Slice: A
 Site Area (Ha): 8.56
 Search Buffer (m): 1000

Site Details

Site at, Mortlake, Richmond upon Thames



Tel: 0844 844 9952
 Fax: 0844 844 9951
 Web: www.envirocheck.co.uk

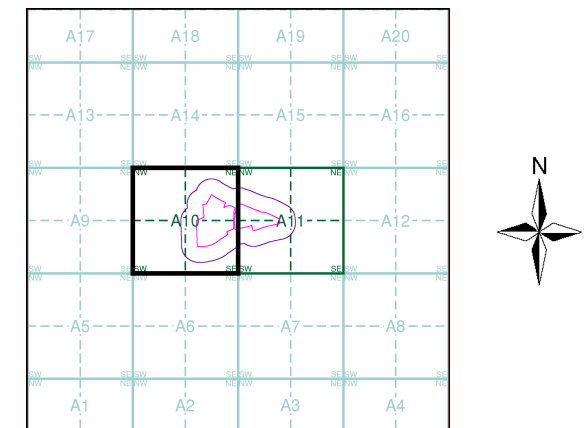


© Crown Copyright. All Rights Reserved. License Number 100022432.



- General**
- Specified Site
 - Specified Buffer(s)
 - Bearing Reference Point
 - Map ID
 - Several of Types at Location
 - Pylon
 - Overhead Transmission Line
- Agency and Hydrological**
- Contaminated Land Register Entry or Notice (Location)
 - Contaminated Land Register Entry or Notice
 - Discharge Consent
 - Enforcement or Prohibition Notice
 - Integrated Pollution Control
 - Integrated Pollution Prevention Control
 - Local Authority Integrated Pollution Prevention and Control
 - Local Authority Pollution Prevention and Control Enforcement
 - Pollution Incident to Controlled Waters
 - Prosecution Relating to Authorised Processes
 - Prosecution Relating to Controlled Waters
 - Registered Radioactive Substance
 - River Network or Water Feature
 - River Quality Sampling Point
 - Substantiated Pollution Incident Register
 - Water Abstraction
 - Water Industry Act Referral
- Waste**
- BGS Recorded Landfill Site (Location)
 - BGS Recorded Landfill Site
 - EA Historic Landfill (Buffered Point)
 - EA Historic Landfill (Polygon)
 - Integrated Pollution Control Registered Waste Site
 - Licensed Waste Management Facility (Landfill Boundary)
 - Licensed Waste Management Facility (Location)
 - Local Authority Recorded Landfill Site (Location)
 - Local Authority Recorded Landfill Site
 - Potentially Infilled Land (Non-water)
 - Potentially Infilled Land (Non-water)
 - Potentially Infilled Land (Water)
 - Potentially Infilled Land (Water)
 - Potentially Infilled Land (Water)
 - Registered Landfill Site
 - Registered Landfill Site (Location)
 - Registered Landfill Site (Point Buffered to 100m)
 - Registered Landfill Site (Point Buffered to 250m)
 - Registered Waste Transfer Site (Location)
 - Registered Waste Transfer Site
 - Registered Waste Treatment or Disposal Site (Location)
 - Registered Waste Treatment or Disposal Site
- Hazardous Substances**
- COMAH Site
 - Explosive Site
 - NIHHS Site
 - Planning Hazardous Substance Consent
 - Planning Hazardous Substance Enforcement
- Geological**
- BGS Recorded Mineral Site

Site Sensitivity Map - Segment A10



Order Details

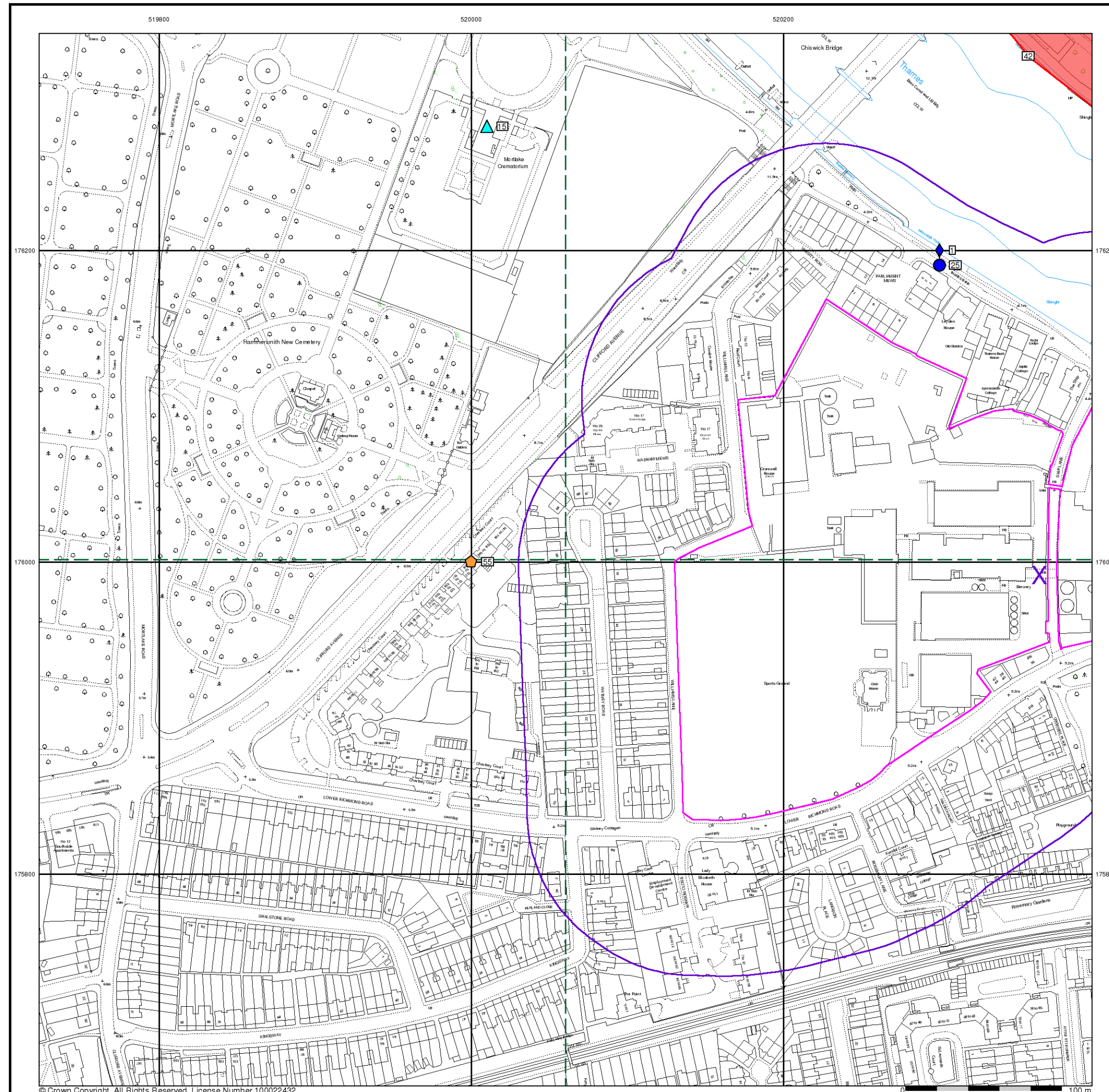
Order Number: 89303208_1_1
 Customer Ref: WIE10667-100
 National Grid Reference: 520360, 175990
 Slice: A
 Site Area (Ha): 8.56
 Plot Buffer (m): 100

Site Details

Site at, Mortlake, Richmond upon Thames

Landmark
 Information Group

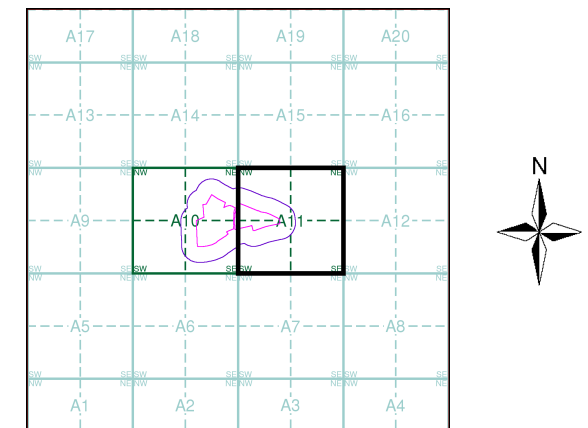
Tel: 0844 844 9952
 Fax: 0844 844 9951
 Web: www.envirocheck.co.uk





- General**
- Specified Site
 - Specified Buffer(s)
 - Bearing Reference Point
 - Map ID
 - Several of Types at Location
 - Pylon
 - Overhead Transmission Line
- Agency and Hydrological**
- Contaminated Land Register Entry or Notice (Location)
 - Contaminated Land Register Entry or Notice
 - Discharge Consent
 - Enforcement or Prohibition Notice
 - Integrated Pollution Control
 - Integrated Pollution Prevention and Control
 - Local Authority Integrated Pollution Prevention and Control
 - Local Authority Pollution Prevention and Control Enforcement
 - Pollution Incident to Controlled Waters
 - Prosecution Relating to Authorised Processes
 - Prosecution Relating to Controlled Waters
 - Registered Radioactive Substance
 - River Network or Water Feature
 - River Quality Sampling Point
 - Substantiated Pollution Incident Register
 - Water Abstraction
 - Water Industry Act Referral
- Waste**
- BGS Recorded Landfill Site (Location)
 - BGS Recorded Landfill Site
 - EA Historic Landfill (Buffered Point)
 - EA Historic Landfill (Polygon)
 - Integrated Pollution Control Registered Waste Site
 - Licensed Waste Management Facility (Landfill Boundary)
 - Licensed Waste Management Facility (Location)
 - Local Authority Recorded Landfill Site (Location)
 - Local Authority Recorded Landfill Site
 - Potentially Infilled Land (Non-water)
 - Potentially Infilled Land (Non-water)
 - Potentially Infilled Land (Non-water)
 - Potentially Infilled Land (Water)
 - Potentially Infilled Land (Water)
 - Potentially Infilled Land (Water)
 - Registered Landfill Site
 - Registered Landfill Site (Location)
 - Registered Landfill Site (Point Buffered to 100m)
 - Registered Landfill Site (Point Buffered to 250m)
 - Registered Waste Transfer Site (Location)
 - Registered Waste Transfer Site
 - Registered Waste Treatment or Disposal Site (Location)
 - Registered Waste Treatment or Disposal Site
- Hazardous Substances**
- COMAH Site
 - Explosive Site
 - NIHHS Site
 - Planning Hazardous Substance Consent
 - Planned Hazardous Substance Enforcement
- Geological**
- BGS Recorded Mineral Site

Site Sensitivity Map - Segment A11



Order Details

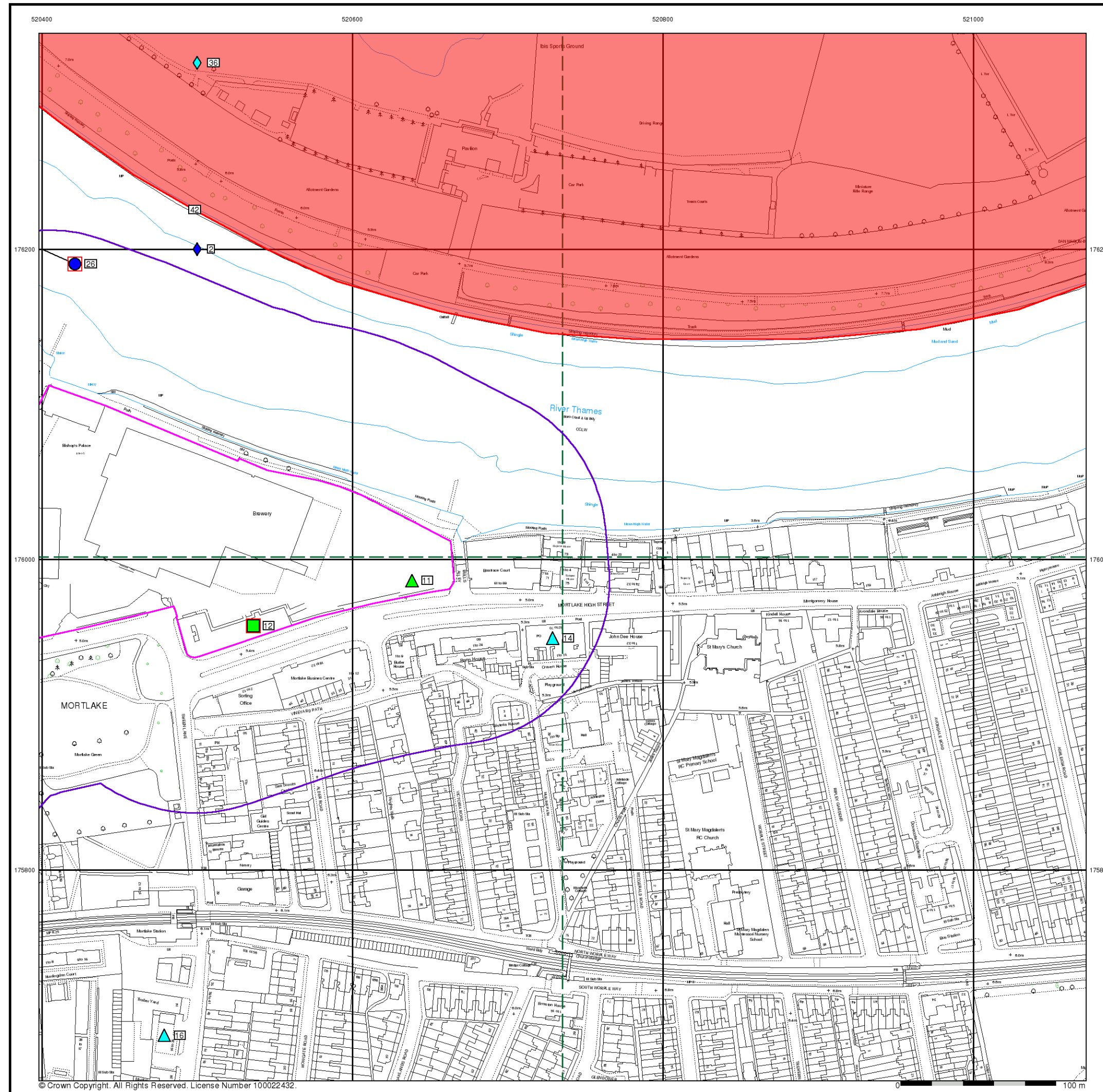
Order Number: 89303208_1_1
 Customer Ref: WIE10667-100
 National Grid Reference: 520360, 175990
 Slice: A
 Site Area (Ha): 8.56
 Plot Buffer (m): 100

Site Details

Site at, Mortlake, Richmond upon Thames

Landmark
 Information Group

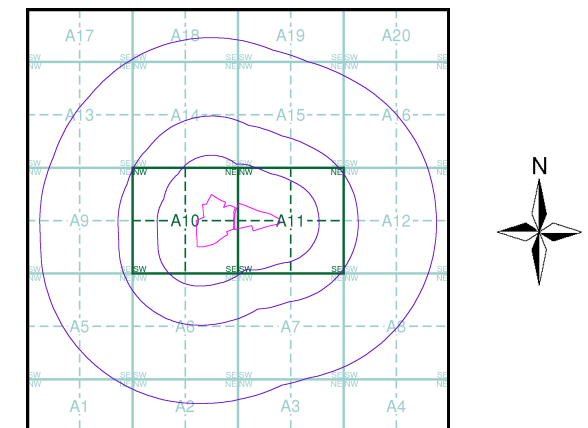
Tel: 0844 844 9952
 Fax: 0844 844 9951
 Web: www.envirocheck.co.uk





- General**
- Specified Site
 - Specified Buffer(s)
 - Bearing Reference Point
 - Map ID
 - Several of Type at Location
- Agency and Hydrological**
- Contaminated Land Register Entry or Notice (Location)
 - Contaminated Land Register Entry or Notice
 - Discharge Consent
 - Enforcement or Prohibition Notice
 - Integrated Pollution Control
 - Integrated Pollution Prevention Control
 - Local Authority Integrated Pollution Prevention and Control
 - Local Authority Pollution Prevention and Control Enforcement
 - Pollution Incident to Controlled Waters
 - Prosecution Relating to Authorised Processes
 - Prosecution Relating to Controlled Waters
 - Registered Radioactive Substance
 - River Network or Water Feature
 - River Quality Sampling Point
 - Substantiated Pollution Incident Register
 - Water Abstraction
 - Water Industry Act Referral
- Waste**
- BGS Recorded Landfill Site (Location)
 - BGS Recorded Landfill Site
 - EA Historic Landfill (Buffered Point)
 - EA Historic Landfill (Polygon)
 - Integrated Pollution Control Registered Waste Site
 - Licensed Waste Management Facility (Landfill Boundary)
 - Licensed Waste Management Facility (Location)
 - Local Authority Recorded Landfill Site (Location)
 - Local Authority Recorded Landfill Site
 - Potentially Infilled Land (Non-water)
 - Potentially Infilled Land (Non-water)
 - Potentially Infilled Land (Non-water)
 - Potentially Infilled Land (Water)
 - Potentially Infilled Land (Water)
 - Potentially Infilled Land (Water)
 - Registered Landfill Site
 - Registered Landfill Site (Location)
 - Registered Landfill Site (Point Buffered to 100m)
 - Registered Landfill Site (Point Buffered to 250m)
 - Registered Waste Transfer Site (Location)
 - Registered Waste Transfer Site
 - Registered Waste Treatment or Disposal Site (Location)
 - Registered Waste Treatment or Disposal Site
- Hazardous Substances**
- COMAH Site
 - Explosive Site
 - NIHHS Site
 - Planning Hazardous Substance Consent
 - Planning Hazardous Substance Enforcement
 - BGS Recorded Mineral Site
- Geological**
- BGS Recorded Mineral Site

Site Sensitivity Map - Slice A



Order Details

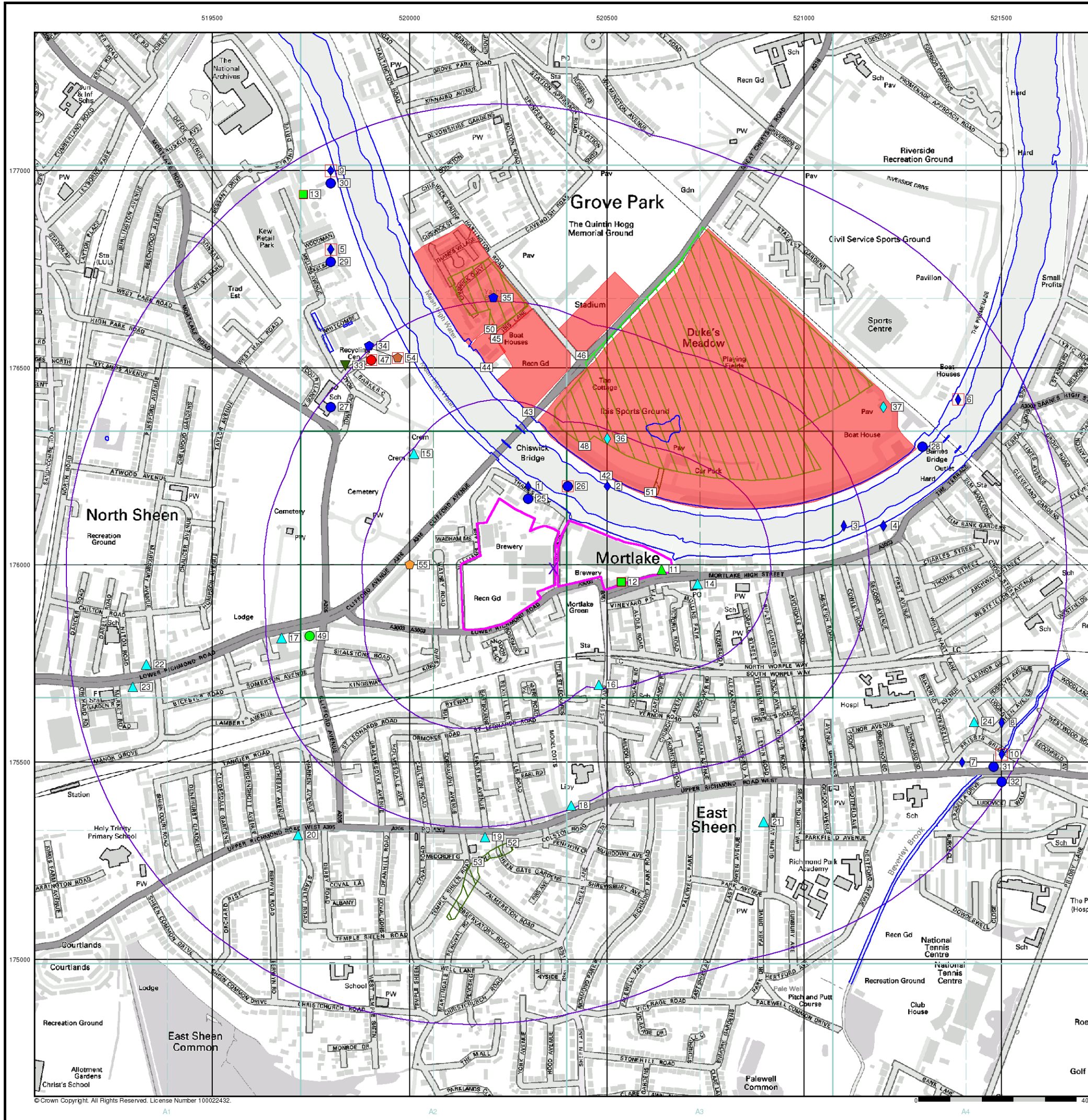
Order Number: 89303208_1_1
 Customer Ref: WIE10667-100
 National Grid Reference: 520360, 175990
 Slice: A
 Site Area (Ha): 8.56
 Search Buffer (m): 1000

Site Details

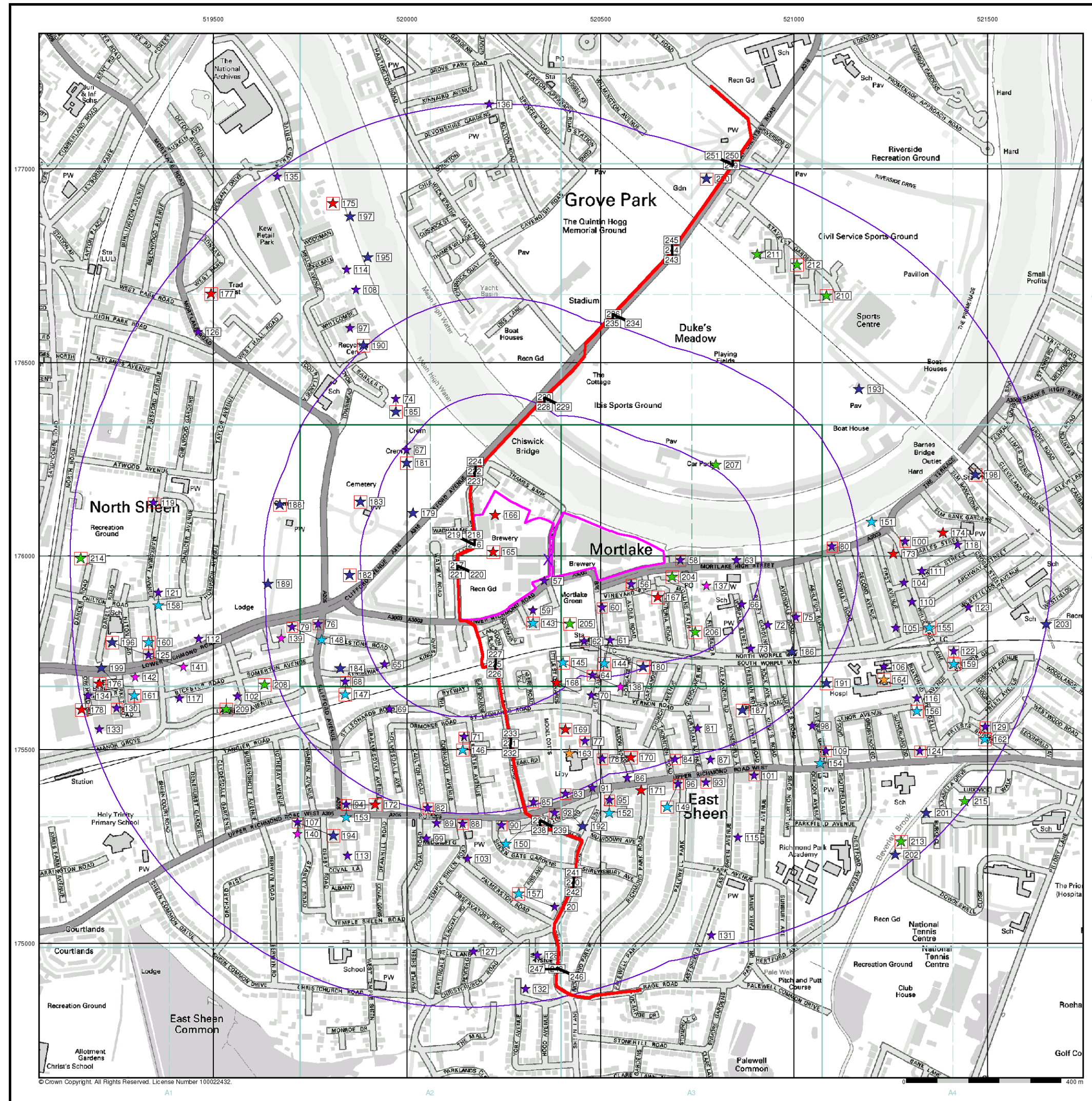
Site at, Mortlake, Richmond upon Thames



Tel: 0844 844 9952
 Fax: 0844 844 9951
 Web: www.envirocheck.co.uk

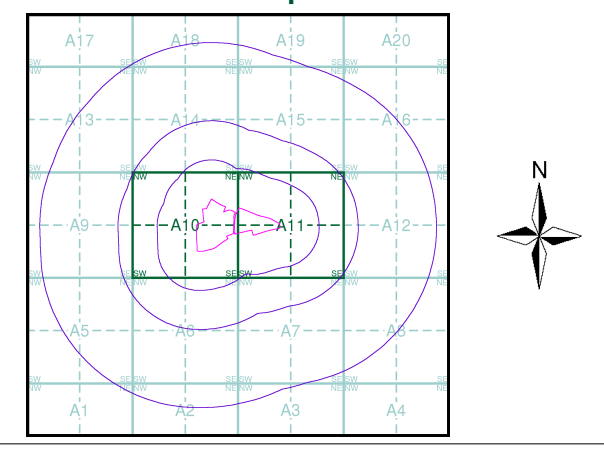


© Crown Copyright. All Rights Reserved. License Number 100022432.



- General**
- Specified Site
 - Specified Buffer(s)
 - Bearing Reference Point
 - Slice
 - Map ID
- Industrial Land Use**
- Contemporary Trade Directory Entry
 - Fuel Station Entry
 - Gas Pipeline
 - Points of Interest - Commercial Services
 - Points of Interest - Education and Health
 - Points of Interest - Manufacturing and Production
 - Points of Interest - Public Infrastructure
 - Points of Interest - Recreational and Environmental
 - Underground Electrical Cables

Industrial Land Use Map - Slice A



Order Details

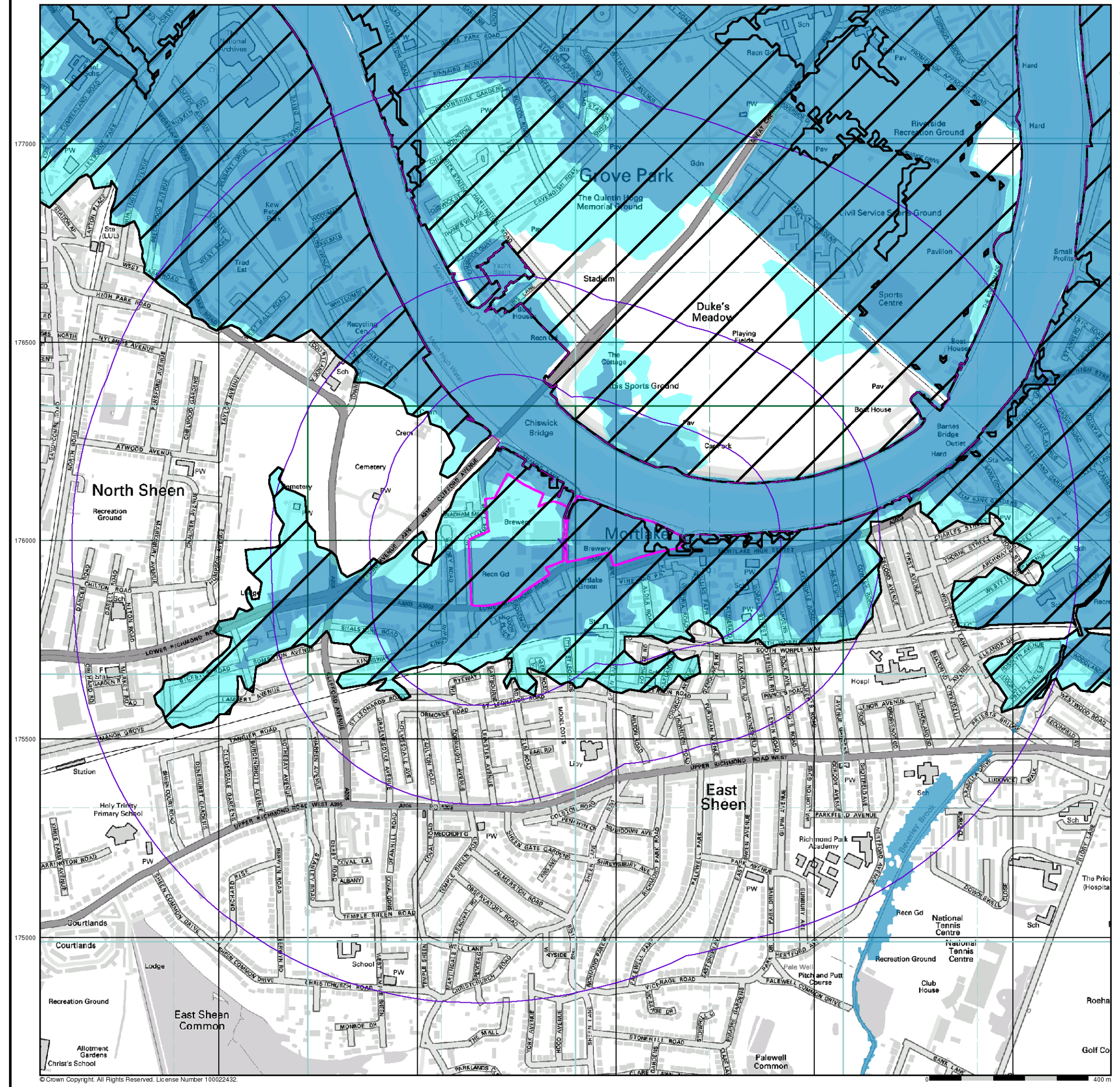
Order Number: 89303208_1_1
 Customer Ref: WIE10667-100
 National Grid Reference: 520360, 175990
 Slice: A
 Site Area (Ha): 8.56
 Search Buffer (m): 1000

Site Details

Site at, Mortlake, Richmond upon Thames

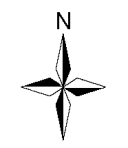
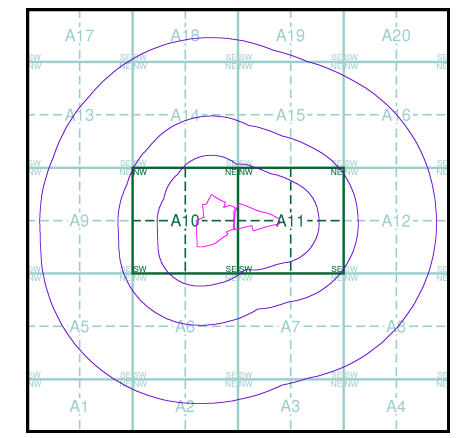
Landmark
 Information Group

Tel: 0844 844 9952
 Fax: 0844 844 9951
 Web: www.envirocheck.co.uk



- General**
- Specified Site
 - Specified Buffer(s)
 - Bearing Reference Point
- Agency and Hydrological (Flood)**
- Extreme Flooding from Rivers or Sea without Defences (Zone 2)
 - Flooding from Rivers or Sea without Defences (Zone 3)
 - Area Benefiting from Flood Defence
 - Flood Water Storage Areas
 - Flood Defence

Flood Map - Slice A



Order Details

| | |
|--------------------------|----------------|
| Order Number: | 89303208_1_1 |
| Customer Ref: | WIE10667-100 |
| National Grid Reference: | 520360, 175990 |
| Slice: | A |
| Site Area (Ha): | 8.56 |
| Search Buffer (m): | 1000 |

Site Details
 Site at, Mortlake, Richmond upon Thames



General

- Specified Site
- Specified Buffer(s)
- Bearing Reference Point
- Map ID
- Several of Type at Location

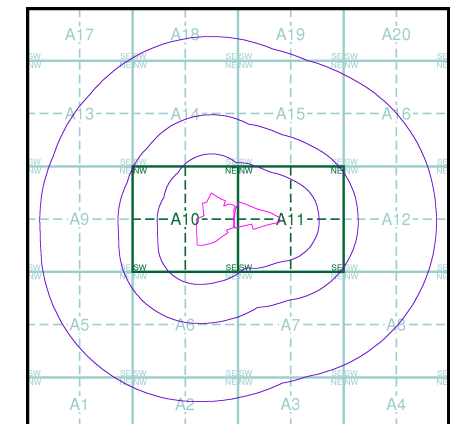
Agency and Hydrological (Boreholes)

- BGS Borehole Depth 0 - 10m
- BGS Borehole Depth 10 - 30m
- BGS Borehole Depth 30m +
- Confidential
- Other

For Borehole information please refer to the Borehole .csv file which accompanied this slice.

A copy of the BGS Borehole Ordering Form is available to download from the Support section of www.envirocheck.co.uk.

Borehole Map - Slice A



Order Details

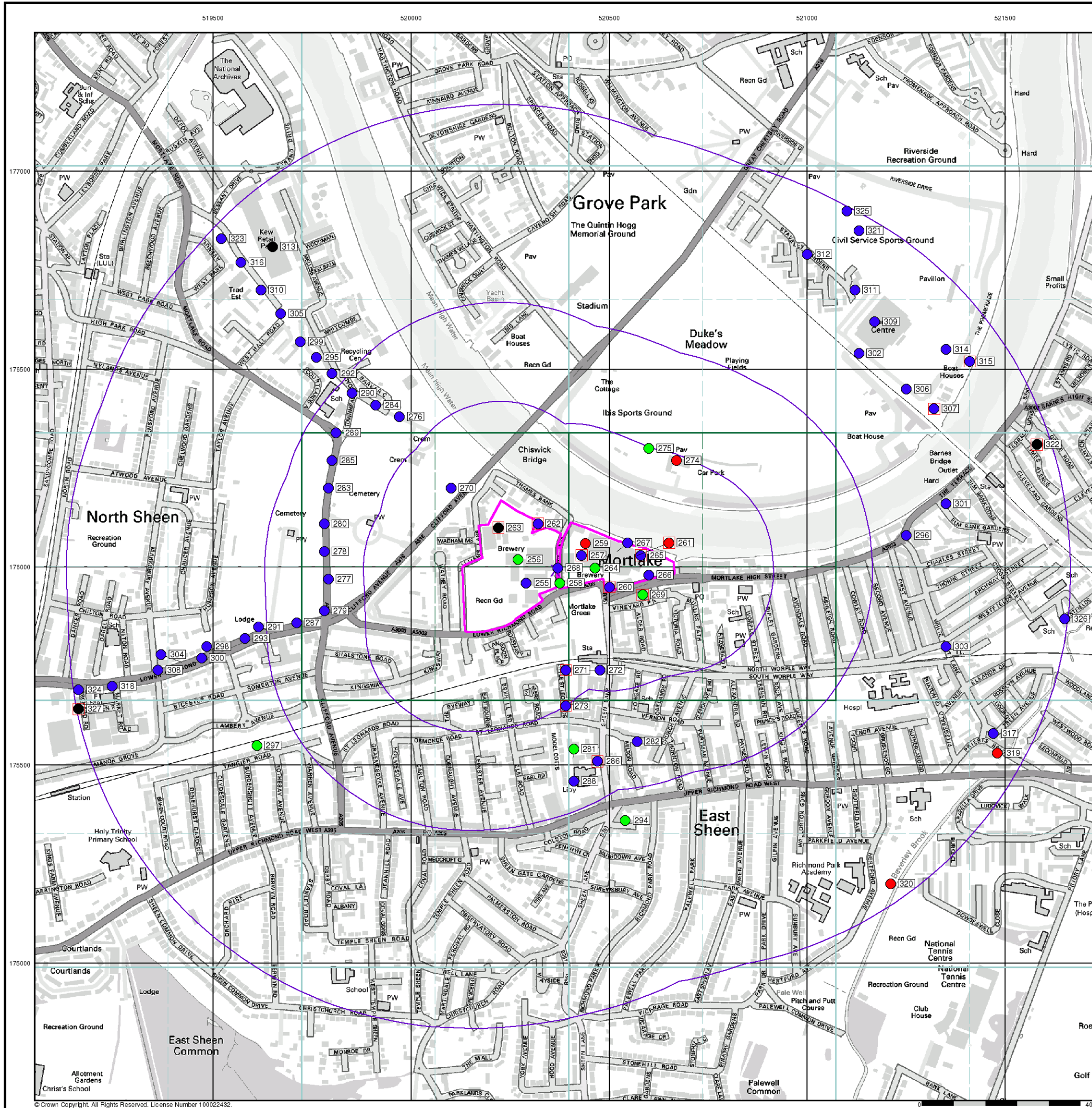
Order Number: 89303208_1_1
 Customer Ref: WIE10667-100
 National Grid Reference: 520360, 175990
 Slice: A
 Site Area (Ha): 8.56
 Search Buffer (m): 1000

Site Details

Site at, Mortlake, Richmond upon Thames



Tel: 0844 844 9952
 Fax: 0844 844 9951
 Web: www.envirocheck.co.uk





General

- Specified Site
- Specified Buffer(s)
- Bearing Reference Point
- Map ID

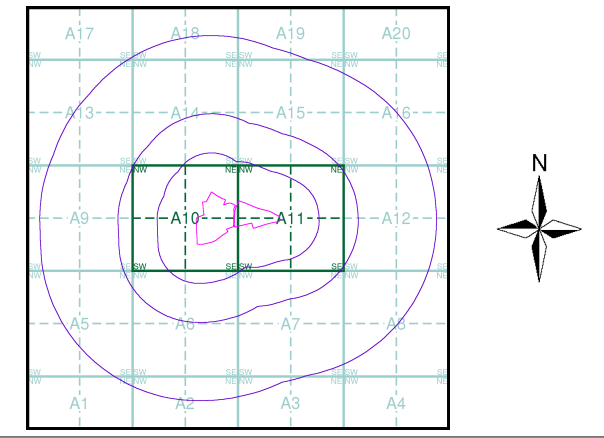
Detailed River Network Data

- Primary River
- Secondary River
- Tertiary River
- Canal
- Canal Tunnel
- Undefined River
- Lake/Reservoir
- Offline Drainage Feature
- Extended Culvert (greater than 50m)
- Underground River (inferred)
- Underground River (local knowledge)
- Downstream of High Water Mark
- Downstream of Seaward Extension
- Not assigned River feature

Contours (height in metres)

- Standard Contour 105
- Master Contour 100
- Spot Height *167.3
- MLW Mean Low Water
- MHW Mean High Water

EANRW Detailed River Network Map - Slice A



Order Details

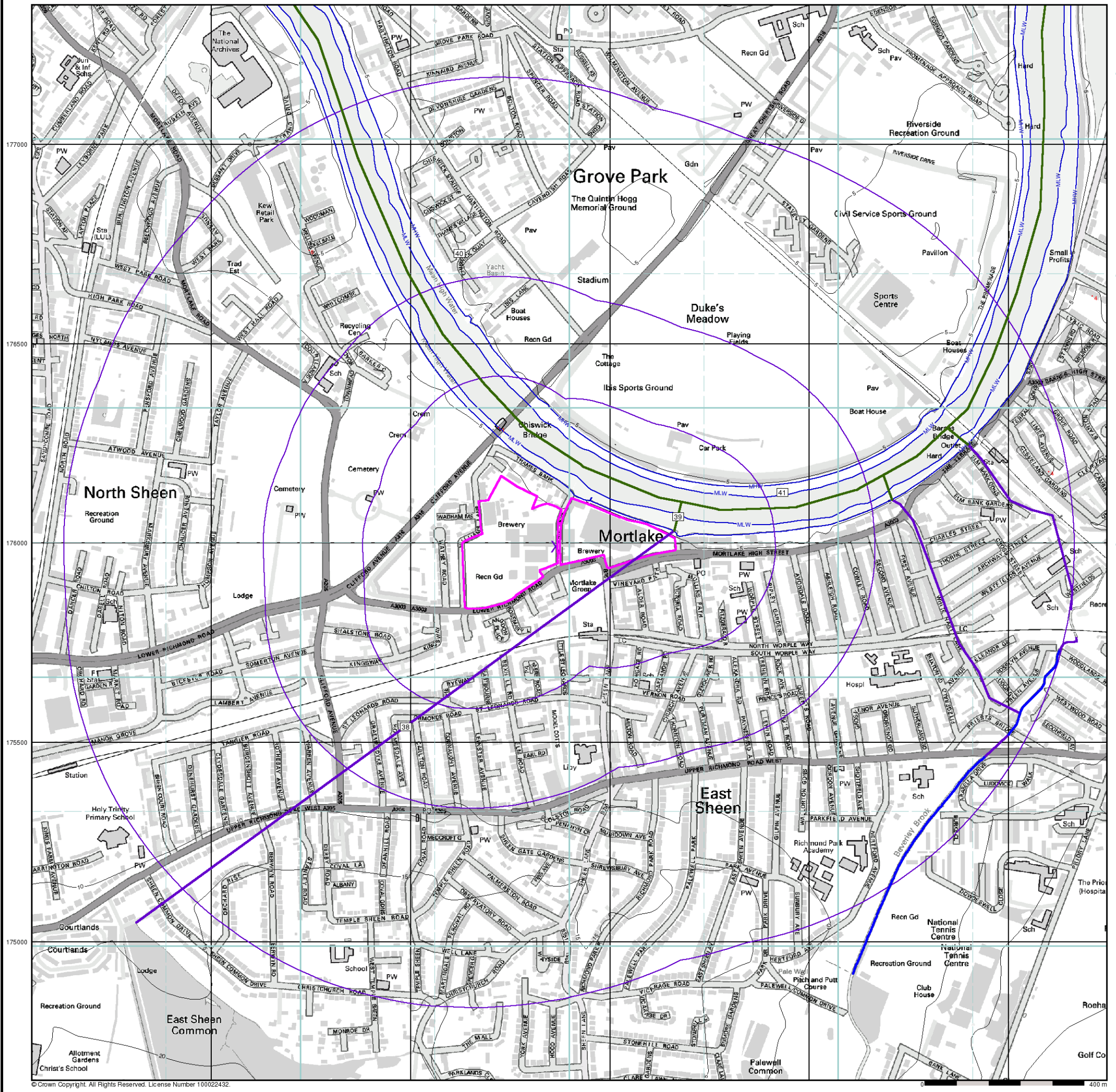
Order Number: 89303208_1_1
 Customer Ref: WIE10667-100
 National Grid Reference: 520360, 175990
 Slice: A
 Site Area (Ha): 8.56
 Search Buffer (m): 1000

Site Details

Site at, Mortlake, Richmond upon Thames



Tel: 0844 844 9952
 Fax: 0844 844 9951
 Web: www.envirocheck.co.uk





General

- Specified Site
- Specified Buffer(s)
- Bearing Reference Point

Risk of Flooding from Surface Water

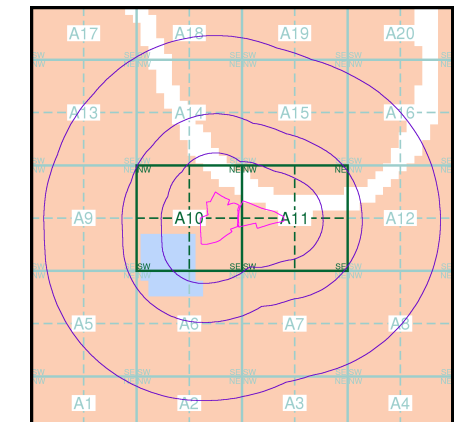
- High - 30 Year Return
- Medium - 100 Year Return
- Low - 1000 Year Return

Suitability

See the suitability map below

- National to county
- County to town
- Town to street
- Street to parcels of land
- Property

EANRW Suitability Map - Slice A



Order Details

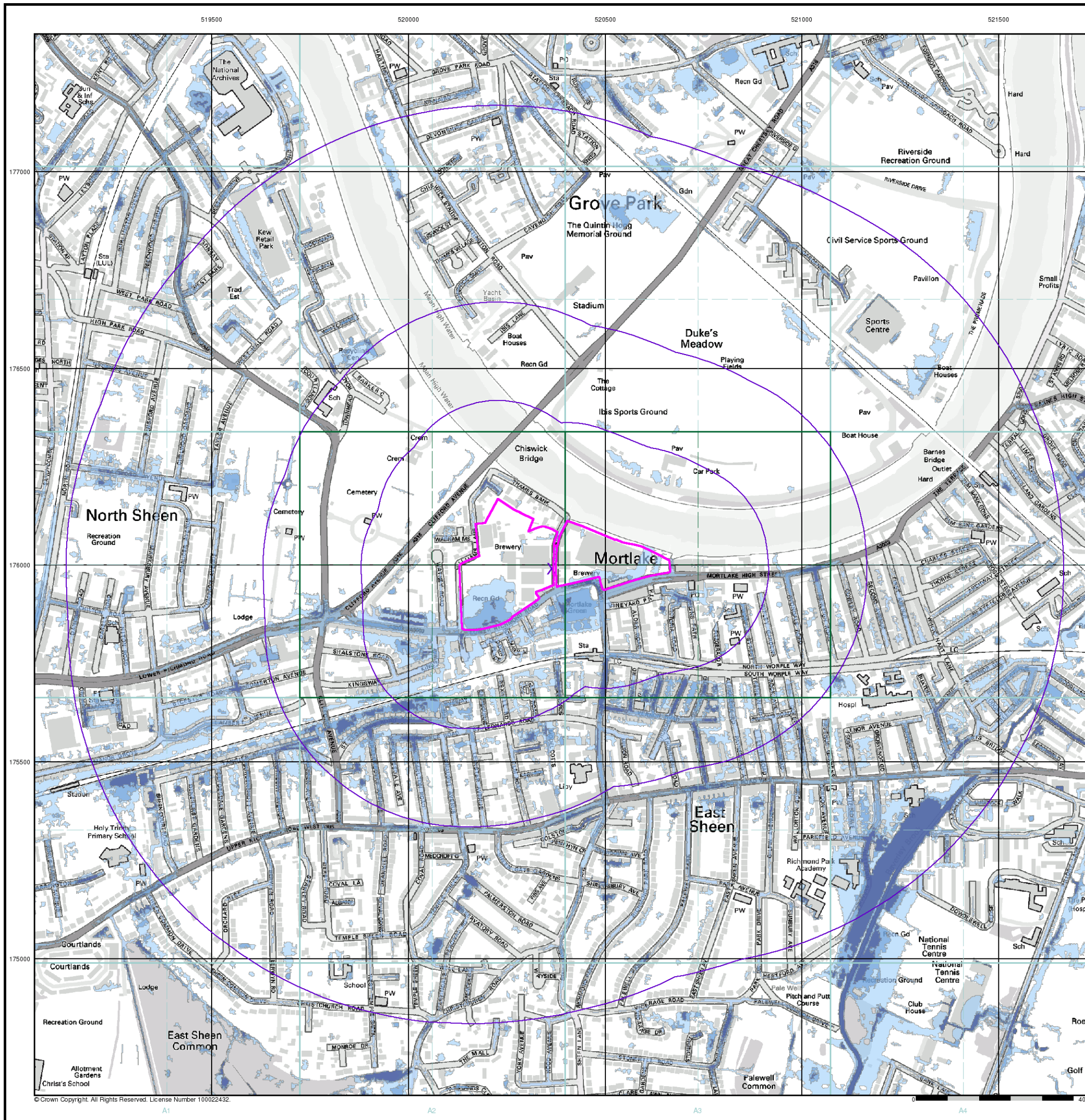
Order Number: 89303208_1_1
 Customer Ref: WIE10667-100
 National Grid Reference: 520360, 175990
 Slice: A
 Site Area (Ha): 8.56
 Search Buffer (m): 1000

Site Details

Site at, Mortlake, Richmond upon Thames



Tel: 0844 844 9952
 Fax: 0844 844 9951
 Web: www.envirocheck.co.uk



© Crown Copyright. All Rights Reserved. License Number 100022432.

Historical Mapping Legends

Ordnance Survey County Series 1:10,560

| | | | | | |
|--|---|--|-----------------------------|--|---------------|
| | Gravel Pit | | Sand Pit | | Other Pits |
| | Quarry | | Shingle | | Orchard |
| | Osiers | | Reeds | | Marsh |
| | Mixed Wood | | Deciduous | | Brushwood |
| | Fir | | Furze | | Rough Pasture |
| | Arrow denotes flow of water | | Trigonometrical Station | | |
| | Site of Antiquities | | Bench Mark | | |
| | Pump, Guide Post, Signal Post | | Well, Spring, Boundary Post | | |
| | -285 Surface Level | | | | |
| | Sketched Contour | | Instrumental Contour | | |
| | Main Roads | | Minor Roads | | |
| | Sunken Road | | Raised Road | | |
| | Road over Railway | | Railway over River | | |
| | Railway over Road | | Level Crossing | | |
| | Road over River or Canal | | Road over Stream | | |
| | Road over Stream | | | | |
| | County Boundary (Geographical) | | | | |
| | County & Civil Parish Boundary | | | | |
| | Administrative County & Civil Parish Boundary | | | | |
| | County Borough Boundary (England) | | | | |
| | County Burgh Boundary (Scotland) | | | | |
| | Rural District Boundary | | | | |
| | Civil Parish Boundary | | | | |

Ordnance Survey Plan 1:10,000

| | | | |
|--|---|--|-------------------------|
| | Chalk Pit, Clay Pit or Quarry | | Gravel Pit |
| | Sand Pit | | Disused Pit or Quarry |
| | Refuse or Slag Heap | | Lake, Loch or Pond |
| | Dunes | | Boulders |
| | Coniferous Trees | | Non-Coniferous Trees |
| | Orchard | | Scrub |
| | Coppice | | |
| | Bracken | | Heath |
| | Rough Grassland | | |
| | Marsh | | Reeds |
| | Saltings | | |
| | Building | | Glasshouse |
| | Sloping Masonry | | Pylon |
| | Electricity Transmission Line | | Pole |
| | Cutting | | Embankment |
| | Standard Gauge Multiple Track | | |
| | Standard Gauge Single Track | | |
| | Siding, Tramway or Mineral Line | | |
| | Narrow Gauge | | |
| | Geographical County | | |
| | Administrative County, County Borough or County of City | | |
| | Municipal Borough, Urban or Rural District, Burgh or District Council | | |
| | Borough, Burgh or County Constituency Shown only when not coincident with other boundaries | | |
| | Civil Parish Shown alternately when coincidence of boundaries occurs | | |
| | BP, BS Boundary Post or Stone | | Pol Sta Police Station |
| | Ch Church | | PO Post Office |
| | CH Club House | | PC Public Convenience |
| | F E Sta Fire Engine Station | | PH Public House |
| | FB Foot Bridge | | SB Signal Box |
| | Fn Fountain | | Spr Spring |
| | GP Guide Post | | TCB Telephone Call Box |
| | MP Mile Post | | TCP Telephone Call Post |
| | MS Mile Stone | | W Well |

1:10,000 Raster Mapping

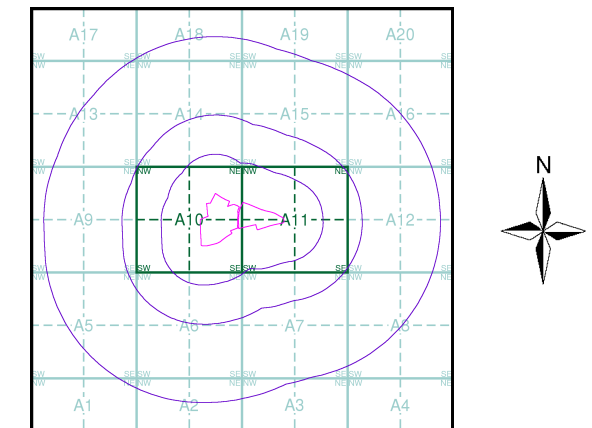
| | | | |
|--|--|--|--|
| | Gravel Pit | | Refuse tip or slag heap |
| | Rock | | Rock (scattered) |
| | Boulders | | Boulders (scattered) |
| | Shingle | | Mud |
| | Sand | | Sand Pit |
| | Slopes | | Top of cliff |
| | General detail | | Underground detail |
| | Overhead detail | | Narrow gauge railway |
| | Multi-track railway | | Single track railway |
| | County boundary (England only) | | Civil, parish or community boundary |
| | District, Unitary, Metropolitan, London Borough boundary | | Constituency boundary |
| | Area of wooded vegetation | | Non-coniferous trees |
| | Non-coniferous trees (scattered) | | Coniferous trees |
| | Coniferous trees (scattered) | | Positioned tree |
| | Orchard | | Coppice or Osiers |
| | Rough Grassland | | Heath |
| | Scrub | | Marsh, Salt Marsh or Reeds |
| | Water feature | | Flow arrows |
| | MHW(S) Mean high water (springs) | | MLW(S) Mean low water (springs) |
| | Telephone line (where shown) | | Electricity transmission line (with poles) |
| | Bench mark (where shown) | | Triangulation station |
| | Point feature (e.g. Guide Post or Mile Stone) | | Pylon, flare stack or lighting tower |
| | Site of (antiquity) | | Glasshouse |
| | General Building | | Important Building |



Historical Mapping & Photography included:

| Mapping Type | Scale | Date | Pg |
|-------------------------------|----------|-------------|----|
| Surrey | 1:10,560 | 1871 - 1874 | 3 |
| Middlesex | 1:10,560 | 1873 | 4 |
| London | 1:10,560 | 1896 | 5 |
| Surrey | 1:10,560 | 1898 - 1899 | 6 |
| Surrey | 1:10,560 | 1920 | 7 |
| London | 1:10,560 | 1920 | 8 |
| Surrey | 1:10,560 | 1933 | 9 |
| Surrey | 1:10,560 | 1933 | 10 |
| Surrey | 1:10,560 | 1938 | 11 |
| Surrey | 1:10,560 | 1938 | 12 |
| London | 1:10,560 | 1938 | 13 |
| Ordnance Survey Plan | 1:10,000 | 1940 - 1950 | 14 |
| Ordnance Survey Plan | 1:10,000 | 1940 - 1958 | 15 |
| Historical Aerial Photography | 1:10,560 | 1948 | 16 |
| Historical Aerial Photography | 1:10,560 | 1948 | 17 |
| Ordnance Survey Plan | 1:10,000 | 1962 - 1966 | 18 |
| Ordnance Survey Plan | 1:10,000 | 1966 - 1967 | 19 |
| Ordnance Survey Plan | 1:10,000 | 1975 - 1976 | 20 |
| London | 1:25,000 | 1985 | 21 |
| Ordnance Survey Plan | 1:10,000 | 1988 | 22 |
| Ordnance Survey Plan | 1:10,000 | 1992 | 23 |
| 10K Raster Mapping | 1:10,000 | 1999 | 24 |
| Historical Aerial Photography | 1:10,000 | 1999 | 25 |
| 10K Raster Mapping | 1:10,000 | 2006 | 26 |
| VectorMap Local | 1:10,000 | 2016 | 27 |

Historical Map - Slice A



Order Details

Order Number: 89303208_1_1
 Customer Ref: WIE10667-100
 National Grid Reference: 520360, 175990
 Slice: A
 Site Area (Ha): 8.56
 Search Buffer (m): 1000

Site Details

Site at, Mortlake, Richmond upon Thames



Tel: 0844 844 9952
 Fax: 0844 844 9951
 Web: www.envirocheck.co.uk

Russian Military Mapping Legends

1:5,000 and 1:10,000 mapping

a. Not drawn to scale b. Drawn to scale

| | | | |
|--|--|--|---|
| | Government and Administrative Buildings | | Military and Industrial Buildings |
| | Military and Communication Areas | | Subway Entrance |
| | Fireproof Building | | Prominent Fireproof Building |
| | Non-fireproof Building | | Non-fireproof Building (non-dwelling) |
| | Factory, mill, and flour mill, with chimneys | | Factory, mill, and flour mill, without chimneys |
| | Power Station, drawn to scale | | Hydroelectric Power Station |
| | Radio Station, drawn to scale | | Telephone Station, drawn to scale |
| | Abandoned Open-pit Mine or Quarry | | Open-pit Salt Mine |
| | Pit | | Oil Deposit or Well |
| | Oil Seepage | | Natural Gas Tank |
| | Tailings Pile | | Fuel Storage Tanks |
| | Bench Mark | | Drill Hole |
| | Burial Mound | | Triangulation Point on Burial Mound |
| | Single-track Railroad | | Double-track Railroad |
| | Small Bridge | | Tunnel |
| | Pipe (Culvert) | | Railroad and Station Building |
| | Coniferous Forest | | Deciduous Forest |
| | Mixed Forest | | Lawns |
| | Citrus Orchard | | Wet Ground |
| | Scattered Vegetation | | |

243,8 Values for prominent elevations
186.0 Numbers for spot elevations, depth soundings, contour lines, etc.
0,2 Velocity of the current, width of river bed, depth of river
180/12 Fractional terms: length and capacity of bridges; depth of fords and condition of the river bottom; height of forest and the diameter of trees

Russian Alphabet (For reference and phonetic interpretation of map text)

| | | | |
|-----------------|----------------|-----------------|-----------------------|
| А а (A) | З з (Z) | П п (P) | Ч ч (CH) |
| Б б (B) | И и (I) | Р р (R) | Ш ш (SH) |
| В в (V) | Й й (Y) | С с (S) | Щ щ (SHCH) |
| Г г (G) | К к (K) | Т т (T) | Ъ (-) |
| Д д (D) | Л л (L) | У у (U) | Ы (Y) |
| Е е (E) | М м (M) | Ф ф (F) | Ь (') |
| Ё ё (YO) | Н н (N) | Х х (KH) | Э э (E) |
| Ж ж (ZH) | О о (O) | Ц ц (TS) | Ю ю (YU or IU) |
| | | | Я я (YA or IA) |

1:25,000 mapping

a. Not drawn to scale b. Drawn to scale

| | | | |
|--|--|--|--|
| | Government and Administrative Buildings | | Military and Industrial Buildings |
| | Military and Communication Areas | | Subway Entrance |
| | Partly Demolished Buildings | | Demolished Buildings |
| | Built-Up Area with Fireproof Buildings Predominant | | Built-Up Area with Non-Fireproof Buildings Predominant |
| | Individual Fireproof Building | | Prominent Industrial Building |
| | Individual Dwelling, Fireproof | | Ruins of an Individual Dwelling |
| | Factory or Mill Chimney | | Factory or Mill with Chimney |
| | Factory or Mill without Chimney | | Salt Mine |
| | Operating Shaft or Mine | | Non-Operating Shaft or Mine |
| | Tailings Pile | | Gas Pump or Service Station |
| | Fuel Storage or Natural Gas Tank | | Oil or Natural Gas Derrick |
| | Small Hydroelectric Power Station | | Power Station |
| | Transformer Station | | Cemetery |
| | Burial Mound (height in metres) | | Triangulation Point on Burial Mound |
| | Triangulation Point | | Bench Mark |
| | Bench Mark (monumented) | | Telegraph Office |
| | Telephone Station | | Radio Station |
| | Radio Tower | | Airfield or Seaplane Base |
| | Landing Strip | | Cut |
| | Fill | | Km Post |
| | Plantings | | Width of Road |
| | Steep Grade | | Highway under Construction |
| | Improved Dirt Road (former truck road) | | Small Bridge |
| | Pipe (Culvert) | | Tunnel |
| | Dismantled Railroad | | Double-track Railroad with First Class Station |
| | Railroad Under Construction | | Shore Embankment |
| | River or Ditch with Embankment | | Water Gauge |
| | Direction and velocity of current | | Water Level Mark |
| | Well | | Spring |
| | Water Reservoir or Rain Water Pit | | Isobath with value |
| | Contour Line and Value | | Half Contour Line |
| | Spot Elevation Value | | Coniferous |
| | Deciduous | | Mixed |
| | Scrub | | |

Key to Numbers on Mapping

TQ17_London

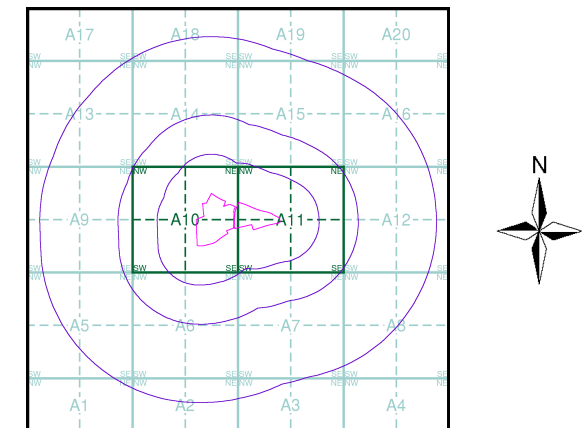
| No. | Description |
|-----|--------------|
| 310 | Sewage Works |



Historical Mapping & Photography included:

| Mapping Type | Scale | Date | Pg |
|-------------------------------|----------|-------------|----|
| Surrey | 1:10,560 | 1871 - 1874 | 3 |
| Middlesex | 1:10,560 | 1873 | 4 |
| London | 1:10,560 | 1896 | 5 |
| Surrey | 1:10,560 | 1898 - 1899 | 6 |
| Surrey | 1:10,560 | 1920 | 7 |
| London | 1:10,560 | 1920 | 8 |
| Surrey | 1:10,560 | 1933 | 9 |
| Surrey | 1:10,560 | 1933 | 10 |
| Surrey | 1:10,560 | 1938 | 11 |
| Surrey | 1:10,560 | 1938 | 12 |
| London | 1:10,560 | 1938 | 13 |
| Ordnance Survey Plan | 1:10,000 | 1940 - 1950 | 14 |
| Ordnance Survey Plan | 1:10,000 | 1940 - 1958 | 15 |
| Historical Aerial Photography | 1:10,560 | 1948 | 16 |
| Historical Aerial Photography | 1:10,560 | 1948 | 17 |
| Ordnance Survey Plan | 1:10,000 | 1962 - 1966 | 18 |
| Ordnance Survey Plan | 1:10,000 | 1966 - 1967 | 19 |
| Ordnance Survey Plan | 1:10,000 | 1975 - 1976 | 20 |
| London | 1:25,000 | 1985 | 21 |
| Ordnance Survey Plan | 1:10,000 | 1988 | 22 |
| Ordnance Survey Plan | 1:10,000 | 1992 | 23 |
| 10K Raster Mapping | 1:10,000 | 1999 | 24 |
| Historical Aerial Photography | 1:10,000 | 1999 | 25 |
| 10K Raster Mapping | 1:10,000 | 2006 | 26 |
| VectorMap Local | 1:10,000 | 2016 | 27 |

Russian Map - Slice A



Order Details

Order Number: 89303208_1_1
 Customer Ref: WIE10667-100
 National Grid Reference: 520360, 175990
 Slice: A
 Site Area (Ha): 8.56
 Search Buffer (m): 1000

Site Details

Site at, Mortlake, Richmond upon Thames



Tel: 0844 844 9952
 Fax: 0844 844 9951
 Web: www.envirocheck.co.uk